

Book 94 page 398; April 22 1903, W.W.White & wife M.B. of the city of Dallas, Dallas Co. Texas, let Samuel Goodman of Iredell Co.N.C., have 158 acres next S.M.Goodman, J.K.Goodman, ---Cowan, Withrows Creek & W.W.Miller, for \$1200.00, acknowledged on May 1 1903.

Book 94 page 14; Feb. 10 1879, lot #2 in estate of deceased R.L.White, appropriated to Charles B. White, is 95 acres & 1 road on the creek bank by the field, is valued as \$500.00, (a rude sketch of it)



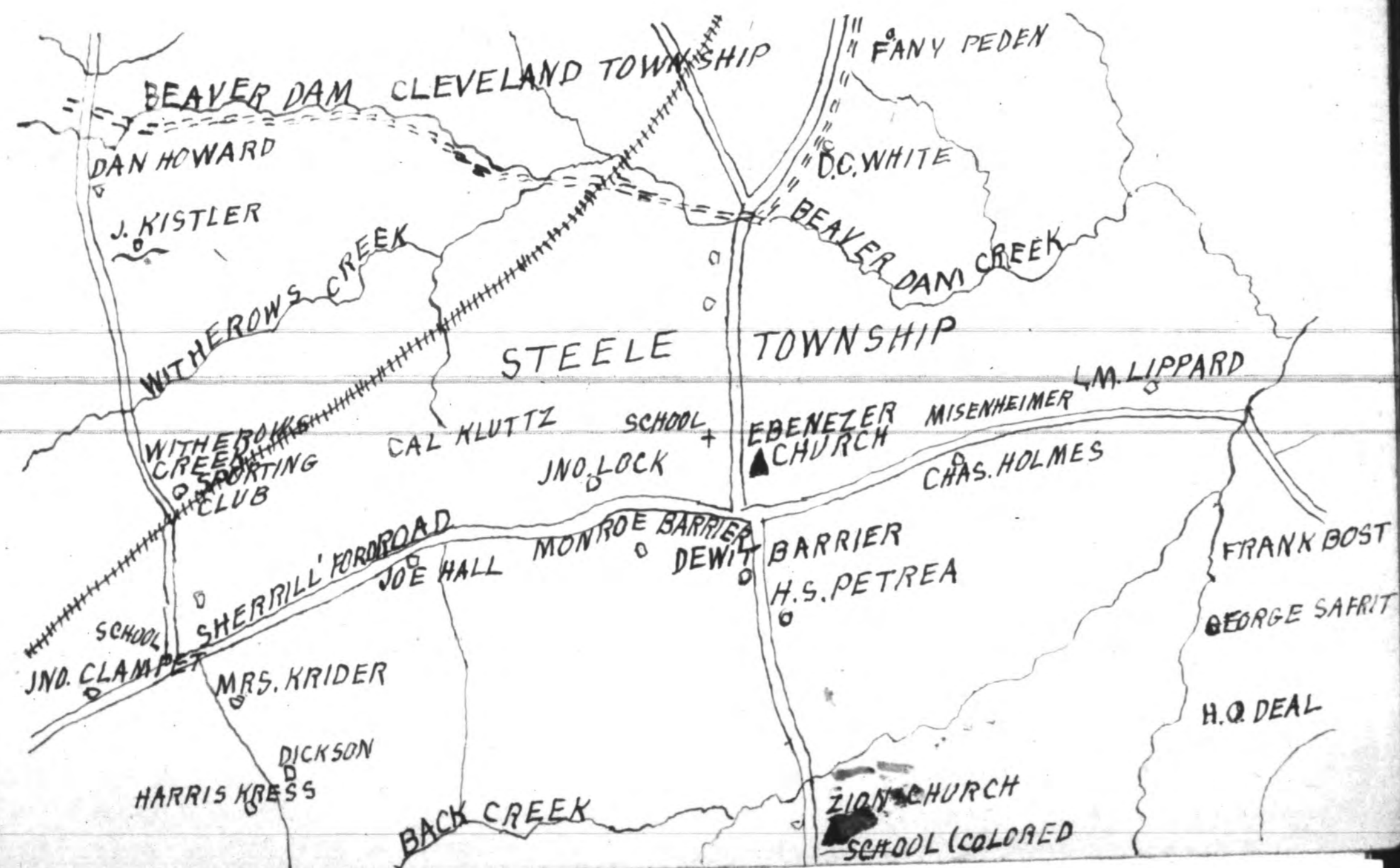
Book 56 page 270; Feb. 10 1879, the land of deceased R.L.White is divided by the commissioners (Monroe Barger, J.M.Harrison & D.M.Barrier) as in the spring of 1879

Lot #1 of 79 acres to David C.White is on a branch & valued at \$750.00,
" #2 " 95 " " Charles B.White is on a road next lot #1 & the creek value \$500.00,
" #3 " 165 " " Thomas L.White is " " " " #2, the creek & a field, valued at \$600.00.

(South Bank of Third Creek).

Book 17 page 532; Oct. 9, 1799, Hugh Barr of Sumner Co., Tenn., & John Barr of Rowan Co., N.C., --no wives signed--let Elias Barber of Rowan Co., N.C., have 640 acres on the south side of Third Creek, beginning on its bank & the corner of John Kerr at a hickory & going south with his line 83 chains to a black oak, east 75 chains to a pine, north with the line of Samuel Young 94 chains to a hickory on his corner on the south side of said creek, then with its various courses to the beginning, for \$1600.00, witnessed by James Barkly & Henry Hughey & proved by the last named in Feb. court of 1801. (This was granted to William Barr who willed it to the said Hugh & John Barr).

Buried in Fourth Creek Presbyterian Churchyard, Statesville, N.C.; George White, a native of Ireland, died April 1 1829 aged 75 Years; Margaret White, died Jan.16 1848 aged 90 years--a native of Ireland;



(Blythes Creek & Back Creek)

Book 17 page 479; Nov. 1, 1800, Hugh Barr of Sumner Co., Tenn.--ne wife signed-- let John Barr of Rowan Co., N.C., have 320 acres on Blythes Creek & Back Creek, beginning near Back Creek & the part of the original survey of Henry White which was formerly laid off for the now deceased William Niblock, at a white oak sapling & going with the line south 2 degrees east 258 poles to a parcel of spliced --- southwest 80 poles, at degrees east 104 chains? to a large Spanish oak on Blythes Creek, east 84 poles to two white oak saplings on the old line of the said White, south with the old line of the said White 114 poles to a hickory, 27 poles to a black oak, west with the line of --- Lorange 220 poles, north 157 poles, north 26 degrees east 318 poles with the line of Joseph White, north 25 poles, crossing Back Creek to a Spanish oak, then east 25 poles, crossing said creek, to the beginning, for \$333.33, witnessed & proved by James Barkly in Feb. court of 1801. (This is half of the tract of 640 acres which Earl Granville granted Henry White, who let Alpheus Pain have, who let Robert King have, who let William Barr have, who willed it to Hugh Barr.)

William White

Book of Mortgages 8 page 224; Jan. 19 1892, William White & wife Zylphia let William R. Gallimore--all of Rowan Co.N.C.--have $\frac{1}{2}$ acre next Charles Baker on the N.C.Railroad, for \$12.00, acknowledged on the same day. (This is part of the land which Wesley Butler let Cicero B.Harris have--see book 67 page 28).

Book 67 page 28; Jan. 1 1886, Wesley Butler & wife Martha let Cicero R.Harris--all of Rowan Co.N.C.--have 21 $\frac{1}{2}$ acres "Being a part of the old John McRorie tract" on the N.C. Railroad next Charles Baker & down the creek, for \$450.00, acknowledged on the same day.


Moses White (Davidsons Creek).

Book 8 page 404; March 15 1777, Nathaniel Ewing & wife Rebecca let Joseph Ross--all of Rowan Co.N.C.--have 217 acres on the west side of Davidsons Creek next Samuel Baker, beginning at a hickory in said Baker's line & going south 55 chains to a post oak, west 35 chains to a post oak, north 75 chains to a black oak, south 35 degrees east 40 chains to the beginning, for 160 pounds, witnessed by Jeremiah Nelson, James Edmiston & Anthony Ross & proved by the last named in Aug. 1777. (This had been granted Moses White on Dec. 21 1761, who let the said Nathaniel Ewing have it Nov. 21 1770).

Book 9 page 113; March 13 1780, James White & wife Mary let John Worke--all of Rowan Co.N.C.--have 200 acres on Davidsons Creek next the land of John Worke on the north & east, with Moses white on the west, beginning on the line of Robert White at a pine, going north 260 poles to a hickory, west 124 poles to a hickory, south 260 poles to a red oak, east 124 poles to the beginning, for 7200 pounds N.C. money, witnessed by Moses White Jr., Adam Brevard & Moses White Sr. & proved by the last named in May 1781. (This is part of 650 acres granted Moses White on March 25 1752, who let the said James White have this on Feb. 18 1769).

Book 56 page 270: Feb.10 1879, the land of deceased R.L.White is divided in the spring of 1879 by the commissioners (Monroe Barger, J.M.Harrison & D.M.Barrier) as follows
 Lot #1 of 79 acres to David C.White is on a branch, valued at \$750.00;
 " #2 " 95 " " Charles B.White is on a road & the creek next lot #1, value \$500.00;
 " #3 " 105 " " Thomas L.White is on the road next the creek & a field next lot #2, valued at \$600.00.

Book 94 page 14: Feb.10 1879, the lot (#2) appropriated to Charles B.White out of the estate of deceased R.L.White contains 95 acres & 1 road on the creek bank next the field, is valued at \$500.00 (a rude sketch of it)



SCHOOL (COLORED)

Givens

Salisbury District Court of Equity 1799-1818 page 185: Case #44 of Ruth Givens by Guardians vs Edwd Givens devisees & heirs. Judgement proc on serso against the following defendants: that have been served with process but not put in their answer: Mary White, John Davidson & wife Agness, James Wilson & wife Sarah. The following defendants have filed their demurrer this term: Agness Caldwell, Archibald Cathey & wife Mary, Thomas Givens Caldwell, James Caldwell, Andrew Caldwell, William Caldwell & Jane Caldwell. Ordered that Archibald Cathey have good notice in case of taking testimony. (About year 1804?)

Marriage bonds: James White to Frances Marsh Aug.23 1831 signed by R.L.Harge



D. L. GASKILL,
Real Estate, AND STOCKS & BONDS
Manufacturers Agency



Salisbury, N.C.

Book 14 page 91: Aug.4 1795, William White--no wife signs--lets Asa Martin (beth of Rowan Co.N.C.) have 50 acres on Carters Creek next Asa Martin & down a branch, for 40 pounds, witnessed by Joseph Chaffin & Elijah Veatch & proved by the latter in Aug. 1795.

Archibald White (Middle Fork of Rockey Creek)

Rowan Co.N.C. book 11 page 330: Oct.25 1786, The State grants (#1097 at 50 shillings the 100 acres) to Robert Wason 366 acres on the north bank of Middle Fork of Rockey Creek next Thomas Bone, John Bone, Hugh Andrews, ---Stewart,---Smith & down the creek.

Rowan Co.N.C., book 11 page 344: Oct. 25 1786, The State grants (#1316 at 50 shillings the 100 acres) to Robert Wason 100 acres on the north side of Middle fork of Rockey Creek next Hugh Andrews.

Iredell Co.N.C., book D page 629: Nov. 4 1801 James Young--no wife signs--of Rowan Co. N.C., lets Amos Sharpe of Iredell Co.N.C., have 100 acres on the north side of the Middle fork of Rockey Creek next Hugh Andrews, for \$75.00, witnessed & proved by Hugh Andrews in May 1802. (This had originally been granted Robert Wason Oct.25 1786 who let him have Nov.23 1796).

Iredell Co.N.C., book S page 79: Sept.26 1834, Amos Sharpe lets Archibald White (both of Iredell Co.N.C.) have 100 acres on the Middle Fork of Rockey Creek on the north side of Hugh Andrews, for \$375.00, witnessed by Allen Swingford & acknowledged in May 1836. (This is part of the Grant to Robert Wason on Oct.25 1786, who conveyed to James Young on Nov.23 1796, who let the said Sharpe have on Nov. 4 1801)

William White (Cedar Creek)

Book 27 page 531: Dec. 22 1818, William White--no wife signs--lets James Tomlinson (bot of Rowan Co. N.C.) have 78 $\frac{1}{2}$ acres on Cedar Creek next Asa Cox, southeast side of the Georgia road, next ---Dagley & Joseph Howell, for \$150.00, witnessed by Nancy Brown & John Pierce & proved by the latter in Feb. 1823.

SCHOOL COLONED

Sons of The American Revolution, page 877: Cornelius Corydon White, (deceased), joined the Ohio society as # 2281, son of Albert White by Betsy (Sheldon); grandson of Isaac White by Thankful (Clarke) & great-grandson of Elijah Clarke, Colonel of the Georgia militia & wounded.

George White Sr. (Third Creek in Iredell Co.)

Iredell Co. N.C. book M page 1005: Sept. 8 1826, George White Sr.--no wife signs--lets John A. White (both of Iredell Co. N.C.) have 250 acres on the south bank of Third Creek next George White, James White, Samuel Fleming & James Galleher (being part of a tract sold to George White by Is?L. Davidson March 21 1812--see deeds to said Davidson: from James Irwin on March 21 1812, from Robert Simenton Aug. 18 1818, from Christopher Irwin Oct. 15 1814 & from Samuel Brown on Nov. 12 1811), for \$100.00, witnessed by James White & William White

Edmondson-White
D.A.R. Lineage Vol. X.I.V. page 299; Mrs. Pattie White McGuire (wife of John Griscom McGuire) born in Tenn. joined as #13801 from:
Col. William Edmondson of Maryland (1734-1822) born in Cecil Co. Md., died in Washington Co. Va., was lieutenant of Fincastle Co. Va. Militia at the battle of Point Pleasant in 1774, commanded a company against the Cherokee Indians in 1776, in Chickamauga Expedition in 1779, served under Col. Evan Shelby. At the battle of King's Mt. held rank of Colonel at the close of the war--see also #7371. She is the daughter of

*Edmondson-White
William Edmondson
Pattie White McGuire
John Griscom McGuire
Washington Co. Va.
Cecil Co. Md.
Tenn.*

Isaac White (East side of Yadkin River)
Book 14 page 497 or 597 (numbered twice): Oct. 13 1795, Samuel Felps--no wife signs--lets Isaac White (both of Rowan Co. N.C.), have 105 acres on the east side of River, beginning at a black locust, going north 53 1/2 degrees east 38 chains & 50 links to a pine bush, north 9 chains & 23 links to an oak grub, west 32 chains as Riche Hasle, then south 8 1/2 degrees east 12 chains & 50 links to a white oak on the river bank, then down the river to the beginning, for 100 pounds, witnessed by James Cooper & Francis Williams & proved by the latter in Aug. court of 1796. This includes half of the old fishery owned by the now deceased Thomas Felps Sr.

Book 15 page 162: June 13 1797, Isaac White of Wilkes Co., N.C.,--no wife signs--lets William White of Rowan Co., N.C., have 105 acres on the east bank of the Yadkin River for 100 pounds, witnessed by James Shepard & James Leatherman & proved by the latter in Aug. court of 1797

Book 15 page 349. Nov. 2 1797, William White--no wife signs--lets John Buis Jr., (both of Rowan Co., N.C.) have 105 acres on the east bank of the Yadkin River for 100 pounds, witnessed by H. Pearson, Francis Williams & James Folly & acknowledged in Nov. court of 1797

Book 68 page 79: Aug. 13 1883, Mary C.Graham, George L.Graham & wife Jane E. let Rebecca E. (wife of T.L.White)--all of Rowan Co.N.C.--have 24 1/2 acres next lot #2 & the old line; also the crib & stable on the left side of the road on lot #1, for \$175.00, witnessed by B.F.Thompson & D.C.White & acknowledged on the same day.

Book 68 page 80: Aug. 13 1883, George L.Graham & wife Jane E., T.L.White & wife Rebecca E. let Mary C.Graham--all of Rowan Co.N.C.--have a quit-claim to 20 1/2 acres next lots #1 & 3; also 2 acres on the south side of the Western N.C.railroad next lot #3 & ---Walton including the smoke-house & stable on lot #1--in all 22 1/2 acres--for \$175.00, witnessed by B.T.Thompson & D.C.White & acknowledged on the same day.

(Northwest side of Reedy Creek)
Book 13 page 342: Aug. 7 1793, Thomas Phelps Sr.--no wife signs--lets Isaac White (both of Rowan Co.N.C.), have 100 acres on the northwest side of Reedy Creek, (but excepts the Mill Seat on said Creek), beginning below the mill of James Pelley at a stone, going north 3 1/2 degrees west 29 chains & 95 links to a pine, south 37 1/2 degrees west 23 chains & 55 links to a dogwood bush, south 14 degrees west 17 chains to a hickory, south 7 1/2 degrees west 17 chains & 68 links to a black oak, south 54 degrees east 12 chains to a dogwood on said Reedy Creek, then up the several courses of said creek to the beginning, for 100 pounds N.C. money, witnessed by Thomas Gatherman & George Hoons & proved by the latter in Aug. court of 1793.

Book 15 page 86: Jan 19, 1797, Isaac White of Wilkes Co., N.C. no wife signs - lets James Pelley of Rowan Co., N.C. have 100 acres on the north side of Reedy Creek (but excepts the Mill Seat on the Creek), beginning below the mill of James Pelley for 100 pounds, witnessed by James Cooper & Jonas Lankham & proved by the latter in Aug. court of 1797.

Book 15 page 86: Jan 19, 1797, Isaac White of Wilkes Co., N.C. no wife signs - lets James Pelley of Rowan Co., N.C. have 100 acres on the north side of Reedy Creek (but excepts the Mill Seat on the Creek), beginning below the mill of James Pelley for 100 pounds, witnessed by James Cooper & Jonas Lankham & proved by the latter in Aug. court of 1797.

LAWSON
WILLIAMS

Moses White

The William & Mary Quarterly, Vol.6 page 52: The first Moses White moved from the north of Ireland to Pennsylvania, about 1740, married Mary (the sister of the emigrant John Campbell who was the great-grandfather of General William Campbell of King's Mountain fame). Their son, Moses White II came with his parents but moved to Rowan Co.N.C. about 1742 (see Wheeler's History), married 1st Mary McConnel & 2nd Eleanor --- who survived him (his will in Rowan County dated Jun. 14 1783, mentions children: 1 David, 2 William, 3 John, 4 James--see below--5 Jean married Templeton, 6 Elizabeth married Peden, 7 married ---McCree or MCay?, 8 Sarah married Wilson, 9 Penelope, 10 Eleanor, & 11 Margaret.

General James White born in Rowan Co.N.C. in 1747 died Aug. 14 1821 in Knoxville, Tenn. where he had moved in 1783, founded Knoxville in 1792, was a Member of the Franklin Convention in 1785, in the Constitutional Convention of Tenn., Speaker of the Senate, Active in Indian Wars, commissioned Brig. Gen. of the Tenn. Volunteers (see Ramsey's Tenn., & Scott's Memoirs of Hugh Lawson White). He married April 14 1770, Mary Lawson (born 1742 died March 10 1819, daughter of Hugh Lawson of Rowan Co.N.C., whose will, made in Sept. 1764 & proved in Nov. 1772, mentions son, Roger, daughter Mary, sons-in-law George Ewing, Hugh Barry, James Henderson & Thomas Irvin). They had Margaret (born April 8 1771 died Aug. 21 1827, who married Charles McClung of Knoxville, Tenn. & had issue), 2 Hugh Lawson (born Oct. 30 1773 died April 10 1840, Justice of Tenn. Supreme Court, Member of U.S. Senate &c who married Elizabeth Moore, daughter of Samuel Carrick, & had issue), 3 Moses (born April 22 1775, married Isabella, daughter of George McNutt), 4 Andrew (born May 9 1779, died Oct. 6 1806), 5 Mary McConnell (born Nov. 11 1782 married 1st Dr. F. May & 2nd Judge John Overton of Nashville, Tenn. & had issue by both), 6 Cynthia Berry, (born April 7 1786 died Aug. 11 1855, married Sept. 17 1807 Gen. Thomas Smith of U.S. Army), 7 Melinda (born Feb. 15 1789 died March 2 1838, married Col. John Williams, Member of U.S. Senate & Minister to Gutamala).
Congressional Records: Hugh Lawson White, born Oct. 30 1773 in Iredell Co.N.C. moved to Knox Co. Tenn, 1786, died in Knoxville, April 10 1840.

Moses A. White (Waters of Beaver Dam Creek)

Iredell Co., N.C., book V page 255; Dec. 10, 1841, Catharine H. Douglas, David L. Torrence & wife Elizabeth, Moses A. White & wife Margaret C., Joseph B. Douglas, James B. Douglas & Rachael A. Douglas, (as legatees of the late Joseph Douglas), let Alexander Torrence, Sr.,--all of Iredell Co., N.C.,--have 353 acres on the waters of Beaver Dam Creek next the land of the said Alexander Torrence, et al, beginning on the corner of Marshal H. Douglas at a stone & going north 5 degrees west 80 poles to a stone on the old line, south with the said line 86 degrees west 80 poles to a stone, north 34 degrees west 60 poles to a stone, south 64 degrees west 108 poles to a stone on the line of Alexander Torrence, south with his line 12 degrees east 48 poles to a small hickory, south 15 degrees west--I have become mixed up in these measurements, M.G. McGubbins--for \$1415.53, (Refer to two deeds from William L. Davidson, as trustee of Alfred D. Kerr, to the said Joseph Douglas; one in April 1827 & the other on April 18, 1829), witnessed by Edward Caldwell & Robert Hanna & proved by the latter in Nov. 1842.

T.L. White

David White.

Among the Revolutionary pensioners of Iredell Co. N.C., was David White who at the age of 79 years, was to receive \$69.99 as a private & sergeant in the Virginia Militia, beginning March 4 1831.

Virginia Militia in the Revolutionary war. (by McAllister) page 294: Among the militia who served in Virginia but now pensioned by her though living out of this state, is David White, age 79 years, of Iredell Co. North Carolina in 1835.

Book 11 page 307: John White & wife Jane of Wilks Co. Georgia let Mary White of Rowan Co. N.C., have 100 acres on the west side of Davisons Creek next David White & John Lindsey, for 50 pounds, witnessed by Edward Givens, Richd. Mason & Wm. Caldwell & proved by Edward Givens in Feb. 1788. (This is part of the tract from Moses White Sr. Dec. 21 1761)

Iredell Co. N.C., book B page 9: Dec. 9 1793, David & William White of Greenville Co. South Carolina--no wives sign--let Mary White of Iredell Co. N.C., have 514 1/2 acres for 200 pounds, witnessed by Samuel McCrery & James McEwen & proved by the latter in Feb. 1794. (This is part of the Grant to Moses White Dec. 21 1760 & part dated March 21 1780).

Barrett White

Lines in Sons of American Revolution; Lorentz Trigg White; W. McC. White; Henry Martyn White; William Spottswood White; William White; BARRETT WHITE; Col. John White; John White Sr. William McClanahan White; Henry Martyn White; Rev. William Spottswood White; William White; BARRETT WHITE; Col. John White; John White Sr.

James White (Duck Creek & Third Creek, Iredell Co. N.C.) Rowan Co. N.C. book 11 page 628; May 17 1788, Isabella McEwin lets her son, James McEwin have 500 acres on Third Creek & both sides Duck Creek, for 200 pounds, witnessed by Daniel McEwin & James Andrews & proven by the latter in Feb. 1789. (This is the old State Grant made to her on Oct. 25 1786).

Iredell Co. N.C. book C page 245; March 20 1798, Tobias Clotts--no wife signs--lets William McBride (both of Iredell Co. N.C.) have 250 acres on Third Creek & both sides of Duck Creek, for \$400.00, Spanish Miller dollars, witnessed by Samuel Fleming & James Scroggs & proved by the latter in May 1798. (This is part of 500 acres granted by The State to Isbel McEwen, who let James McEwen, who let James Andrews, who let Jobedian Clotts have).

Iredell Co. N.C., book 2, page 35: The will of William McBride made April 18, 1822 & probated. Wife: Margaret. Sons: John (acts the place where I live, also the old camp place where my son Jobedian now lives after the death of my wife), William & James. Daughter: Eleanor. Son in law, James Scroggs, Arthur Walker & Alexander Hall. Executor: son John. Witnessed by McEwen & Jos. W. Murdoch (Jr.).

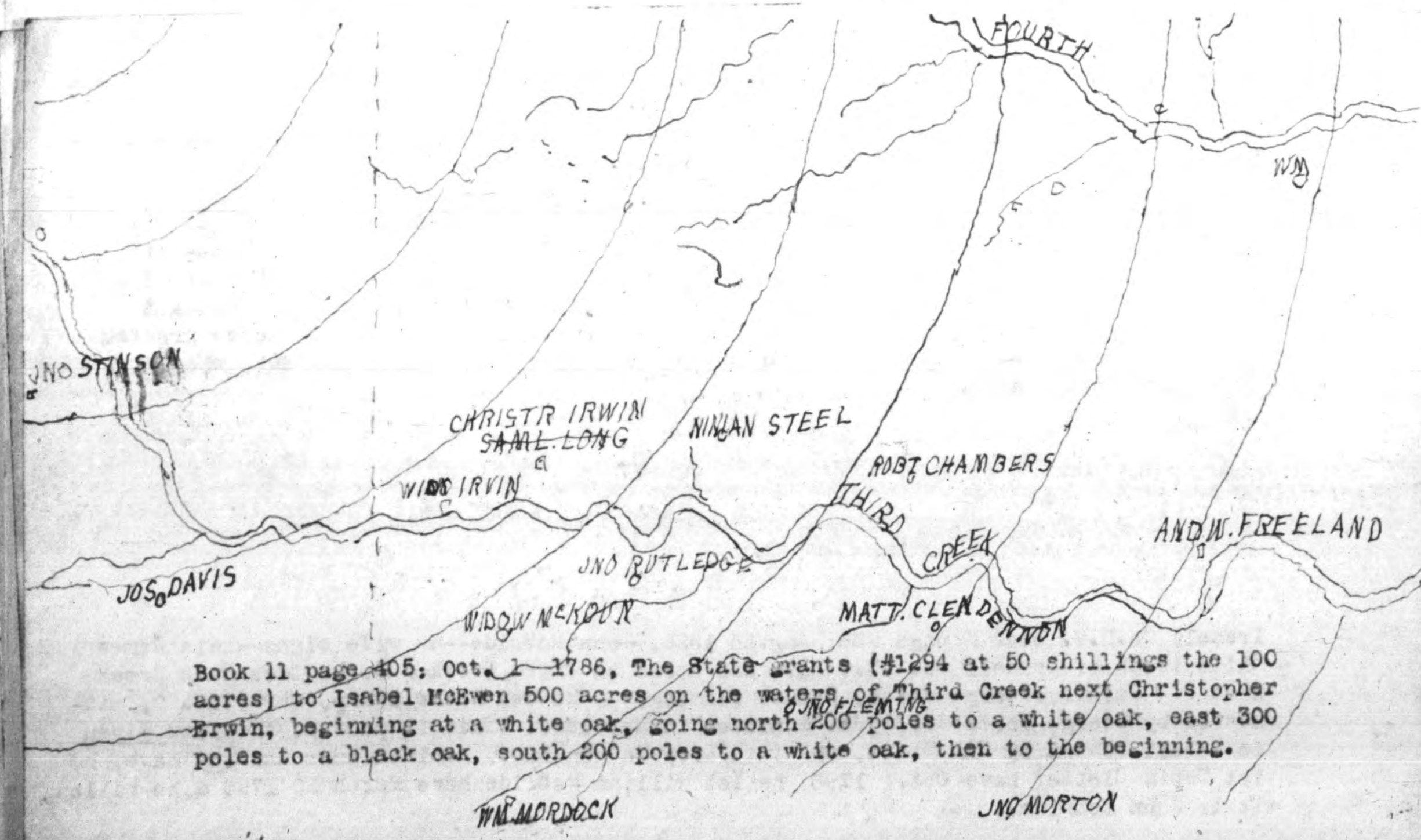
Iredell Co. N.C. book M page 938: Aug. 26 1826, John McBride--no wife signs--lets James White (both of Iredell Co. N.C.) have 258 acres on Third Creek & both sides Duck Creek next --- Walker, George White, Samuel Fleming, --- McEwen & the swamp, for \$450.00, witnessed by George White Sr. & Jr. & proven in May 1829. (This is part of the land given to Isbell McEwin by The State, who let James McEwen have, he let James Andrews have, he let Tobias Clotts have Oct. 1 1796, he let William McBride have March 20 1798 & he willed it to John McBride).

Book 5 page 55; Dec. 21, 1761, Earl Granville let John White of Rowan Co., N.C., have 387 acres of vacant land on the west bank of the Catawba River, on Mountain Creek next Abraham Collet & on down the river, for 10 shillings, with the yearly rent of
 witnessed by William Gibson & John Fraeack & proved in Oct. court of 1762. (This is marked delivered to Thomas Keasey & the dimensions

Oct. 20? 1765

Book 6 page 432; March 20, 1767, John White & wife Sarah, let Henry Barkley--all of Rowan Co., N.C.--have 292 acres on the west side of the Catawba River & on Mountain Creek next Abraham Collett, beginning on the bank of Mountain Creek at a sycamore & going ~~down~~ ~~South~~ south 49 degrees east 35 chains to a hickory on the river bank, west 85 chains to a post oak, north 49 chains to a hickory on the line of ---Thompson, east with his line 35 chains to a water oak in the bottom, north with his line 7 chains to a mulberry tree on the bank of Mountain Creek, then down its meanders to the beginning, for 47 pounds & 10 shillings, witnessed by John Fleeming & Archibald Fleeming & proved in April court of 1767. (Earl Granville granted this to the said John White on Dec. 21, 1761)
 1767; Lease & release from John White to Henry Barkley for 292 acres March 20, 1767 proved by Archd. Henry?

BARKLEY



Book 11 page 405; Oct. 1 1786, The State grants (#1294 at 50 shillings the 100 acres) to Isabel McEwen 500 acres on the waters of Third Creek next Christopher Erwin, beginning at a white oak, going north 200 poles to a white oak, east 300 poles to a black oak, south 200 poles to a white oak, then to the beginning.

Josiah P. White

Book 44 page 384; March 25 1869, Josiah P. White & wife Jane C. let John R.M. & James A. White (all of Rowan Co., N.C.) in accordance with a bond of \$5000.00, have 150 acres on the headwaters of Long Bottom & the creek, for said amount, witnessed by J.F. Goodman & acknowledged on April 16 1869.

(Mountain Creek on the west Side of Catawba River)

Book 7 page 389; Oct. 2, 1769, John White & wife Sarah let Alexander Thompson--
all of Rowan Co., N.C.,--have 95 acres on the west side of the Catawba River & the
north side of Mountain Creek, for 55 pounds, witnessed by William Temple Coles,
Veasy Husband & Thomas Whitsen & proved by Wm. Temple Coles in Feb. court of 1770.
(This is part of the tract granted by Earl Granville to the said John White Dec.
21, 1761 & begins on the north side of Mountain Creek on the river bank at a
black oak ~~at the~~ ^{at the} ~~west~~ ^{west} line of the said of said Alexander Thompson west
145 poles to two white oak saplings in the bottom south with the other line
of Thompson 30 poles to a stake & a mulberry on the bank of Mountain
Creek, going down the meanders of said creek to a sycamore on the
bank of Catawba River, then up the said river north 14 degrees
east 180 poles to the beginning.)

Iredell Co., N.C., book F page 656; Jan. 15 1808, William White--no wife signs--
lets John Dickey (both of Iredell Co., N.C.), have 99 acres on the waters of Fifth
Creek next John Hall & Andrew Morrison, for \$200.00, witnessed by Hugh Gray &
James Hall & proved by the latter in Feb. 1808. (This is part of State Grant
#893 made to Samuel Love Nov. 4 1784, who let Isaac Mitchell have it Nov. 5 1785,
who let ---- Patterson have it Jan. 28 1786, & Robert Patterson let Paul Summers
have it April 6 1797, who let the said William White have it Nov. 19 1801)

Rebecca White (Still House branch of Creek

Iredell Co., N.C., book V page 126; Oct. 5, 1841, the land of deceased George White
was divided by the commissioners, (Moses Alexander, Jacob Mesey, Allen Alexander,
Thomas Morrison, Alfred M. Sherrell, Daniel Deal, James F. Milholland, Joseph M.
Alexander, James P. McCoy, James Thompson, Leander W. Morrison & possibly another
Thomas Morrison), & reported, being 240 acres on Still House Branch in the creek-
bottom, of which one third, is allotted, the Widow, Rebecca White

(Waters of Fifth Creek).

Book 10 page 199; Nov. 4 1784, The State grants (#893 at 50 shillings the 100 acres) to Samuel Love 123 acres on the waters of Fifth Creek, beginning on the corner of ---- Hall at a poplar & going with his line east 55 chains to a stake on the line of ---- Morrison, south with the same 237 chains & 50 links to a post oak, west 55 chains to a stake, then north 22 chains & 50 links to the beginning.

Dead from Samuel Love & Jean Love to Isaac Mitchell for 123 acres Nov. 5 1785 proved by Thomas Hall.

Book 10 page 239; Nov. 5 1785, Samuel Love & Jean Love let Isaac Mitchell have 123 acres on the waters of Fifth Creek (it being the State grant #893 made to the said Samuel Love)

Return of Taxables in the Company in which James Rowbrough is Constable

James Hall
James Nordah
James McCee (?)
Patrick Duffie
Hugh Bowman
William Watt
Robert Simonton
William Simonton
Thomas Allison
Christopher Erwin
Peter Therman
Henry Chambers
John Willson
Francis Willson
Samuel Reed
Alexander Reed
William Archibald
John Archibald

David Andrew
George Hall
James Porter
James Hemphill
John McClellan

BOOE

James White

N.C. History (Lewis Publishing Co.), Vol. IV. page 136; Robert Jackson Jordan of Winston-Salem (son of Robert L. Jordan who when aged 28 years, married Stelle Novelle Hege of Davidson Co. N.C., (daughter of George W. & Hattie R. Hege), by whom also had: Luna Viola who died age 16, Hattie, Maude, Walter, Everett Lindsay, Alice & Malona), says there were 95 Jordans named as heads of families in N.C. by census of 1790, but his great-grandfather, John Jordan may have been born in Randolph County, late in life he moved to what is now Davie County--then Rowan--where he lived until death with his son, James Jordan (grandfather of above Robert Jackson), who was also born in Randolph County. This James Jordan came as a young man to Davie County & settled 2 miles east of the courthouse, where he farmed & became a tobacco manufacturer, was in Confederate War, & soon after its close, sold this farm & bought on the Yadkin River in Davidson County where he died aged in his 84th year, married Malona Ann White (born in Davie County, daughter of James White by 1st wife Booe daughter of Jacob Booe who owned 1000 acres along Dutchman & Elisha Creeks, a distillery & many slaves), she died aged 76 years having reared nine children. One of these, Robert Lindsay Jordan, was born Aug. 31 1853, on the farm near Mocksville, but moved to Elberville where he ran a tobacco factory a few years when he removed to Winston-Salem--see above

Return of Taxables in 1761 in the company of The Constable, Elijah Skidmore:

Wm Priest	Wm Dorton	Stephen Osburn	Scratched off:
Edwd Jones	Gideon Lewis	Ephraim Osburn	Isaac Vincent
Edwd King	Jas Lewis	Solomon Osburn	Capt Geo Forbush
Geo Stewart	Bery Pelt	Henry Skidmore	pro Forbush +
Joseph Harrison	Abraham Vincent	pro Malcolm	prob Forbush.
Isaiah Harrison	Wm Harrison (?)	Wm Dorton	
pro Potter	pro Dorton Sr	pro Dorton, Jr	
Jas Wilson	Phillip Howard	Edwd Pool, Sr	
Ever Davis	pro Harmon	Abraham Wilson	
Wm Johnson	Ever Ellis	pro Tidwell	
Patrick Coyet	John (?) Cooley		
Geo Sprinkel	Geo Lach		

Annals of Southwest Virginia (by Lewis Preston Summers), page 943: The will of John Hash; His estate to his wife and sons John and William. Witnesses: Enoch Osburn, Thomas T. Vaughan & Robert Baker, Probated May 27, 1764. In Montgomery Co. Va.

Page 638 under Fincastle Co. Va., Dec. 6 1774 court: "David Ross Plaintiff against Enoch Osburn & Wm. Hash Defendants On Replevy Bond This day came the plaintiff by his attorney and the defendants failing to appear the solemnly called on the motion of sd. Plaintiff Judgment is granted him against the said defendant for Thirty five pounds Sixteen shillings and two pence and Cost & the defendants in Mercey &c. BUT this Judgment Except as to the Cost is to be discharged on the payment of Seventeen pounds Eighteen shillings & one penny with Interest at the rate of five per centum per annum to be computed from the Twenty Second day of November 1774 until paid"

Page 733: At a court held for Montgomery Co. Va. Nov. 3 1779 "Ordered that Richardson Owens, Joseph Oloyd, Abraham Frigg, Henry Patton, James Moore, William Lookhart, John Cox, William McMullon & Enoch Osburn be recommended to his Excellency the Governour as proper person to be added to the Commission of the peace for this County."

Page 770: At a court held for Montgomery Co., Va., May 7 1782: "Enoch Osburn pr. &c. that he furnished for the use of the Militia of Washington on their return from Kings Mountain a peck of Corn for which he is attd. 1/6 - 9 Diets 9/ for the use of Capt. Morgans Compy. of No. Carolina in reach of sundry persons Disaffected to Government 20 Diets 20/ 1 1/2 Bus. Corn 3/ Forrage for ten horses 5/."

Page 799: At a court held for Montgomery Co. Va., Sept. 29 1785, April 19, 1785, The State "To 45 lb. Bacon & 25 lb. meal pr. John E. Osburn" "Apr. 18, 1785, The State to William Wynne D. for 10 diets pr. En. Osburn." & others of a similar nature.

Richardson White (Rockey Creek)

Iredell Co. N.C., book J page 846: --- 8 1818, John Welch Sr. -- no wife signs -- lets Richardson White (both of Iredell Co. N.C.) have 250 acres on Laws Branch of Rocky Creek next the said White & Samuel Culvers & crossing the creek, for \$125.00, witnessed by William Piles & Caleb Condley & proved by the latter in Nov. 1819. (This had originally been granted Joshua Piles on Nov. 23 1801, who let said Welch have March 10 1802)

Iredell Co. N.C., book 2 page 22: The will of Richardson White made while "in a low State of health" on March 24 1824

Wife: Polly (lend her my estate to educate my children)
 Daughters: Delphy Journey (170 acres on the north side of Rocky Creek which I bought of Thomas Houy, next --- Riley, near a branch on the old line of --- Welch), Lucy R. Long, Polly V., Elizer, Henrietta
 Sons: Landy R. (300 acres I bought of Henderson Long, except the quarter acre around Mr. Long's graveyard -- which is reserved forever -- on the north side of the South Yadkin River, as he has paid \$120.00), Moorman (220 acres or ballance of the land I bought of Henderson Long on the south side of the South Yadkin River), Achilles (360 acres, being part of the tract from Thomas Houy & John Welch on the south side of Rocky Creek next Bluff Journey & --- Duval, when of 21 years age), John P. (230 acres being the ballance of land on Rocky Creek, including that bought from Thomas Houy, Hugh Riley & Alexander Donaldson, including the old mill of --- Riley, when of age of 21 years), Chapman & Richardson (about 800 acres equally in two tracts).

Exr: wife. Witnesses: John Armstrong, Richard Shelly & A. Gill (Jt.)

Page 1360: At a court held for Wythe Co., Va., Dec. 28 1790 "Andrew Steel and Enoch Osburn qualified as Justices of the Peace"

Ephriam Osburn.

Page 732: At a court held for Montgomery Co., Va., Nov. 3 1779: "Ordered that the following rates be Observed by the Ordinary keepers in this County, vis (This does not belong here--)" "Ordered that the following sums be paid the following persons for Patrolling out of County Levy" *** to Ephriam Osburn for 33 days @ 3/8"

HUEY

Landy R. White

Iredell Co.N.C. book M page 997: May 15 1827, James Brotherton--no wife signs--lets Landy R. White (both of Iredell Co.N.C.) have 300 acres on Little Rockey Creek next John Dobson, George Brotherton, Benjamin Shelley & for \$100.00,

Iredell Co.N.C. book D page 512: Nov. 23 1801, The State grants (#390 at 50 shillings the 100 acres) to Joshua Piles 250 acres on Lows Branch of Rockey Creek next John Huey & --- Barkley. (This had been entered on March 15 1800).

Robert White

Book 2 page 366: June 3 1758, Benjamin Winsley Sr. of Rowan Co.N.C.--no wife signs--gives to his son, Benjamin Winsley Jr., out of love &c, 535 acres next my own land, Hugh Lawson, Patrick Hamilton, Mrs. Baker & Moses White, beginning next my own on a rock on Beaver Dam Creek going with three lines of Patrick Hamilton north 43 degrees East 66 poles to a black oak, north 15 degrees west 166 poles to a saplin, west 122 poles to a white oak & Mrs. Baker's north 128 poles to a white oak, east 160 poles to a pine, east 9 poles to a black jack, south 32 degrees east 150 poles to a hickery, east 160 poles to a hickery, south 236 poles to a black oak, west 228 poles to a pine & said Hamilton's, north with Hamilton 11 poles to the beginning (part of 825 acres to him from Earl Granville, & may include the home)--no proof given.

Book 9 page 29: Sept. 15 1779, Edward Givens & wife Agness of Mecklenburg Co.N.C., let Robert White of Rowan Co.N.C., have 535 acres next Moses Winsley, Hugh Lawson, Patrick Hamilton, Mr. Baker & Moses White on Beaver Dam Creek for 500 pounds, witnessed by Edward Givens & James Houston & proved by the latter on Sept. 18 1779. (Part tract to Benjamin Winsley Jr. June 3 1758 who let him have by lease & release

July 12 1764: Deed from Benjn. Winslow & wife to Robert White for 535 acres May 7-8 1764 proved by Moses Winslow

Book 7 page 241: Sept. 1 1770, Robert White & Elizabeth White of Rowan Co.N.C. let Ed Givens of Mecklenburg Co.N.C., have 535 acres next Moses Winsley, Hugh Lawson, Patrick Hamilton, Mr. Baker & Moses White on Beaver Dam Creek, beginning next Patrick Hamilton, going north 43 degrees? east 66 poles, north 15 west 166 poles, west 122 poles next Mr. Baker, north 128 poles, east 160 poles 9 poles to east 160 poles, south 236 poles west 288 poles north 11 poles, for 150 pounds, 13 shillings & 6 pence, witnessed by Patrick Hamilton, Henry Hendry & John Bone & proved by the last named Sept. 7 1770. (This had been granted Benjamin Winsley, who let Benjamin Winsley Jr. have June 3 1758).

Mary White (Davidsons Creek)

Iredell Co.N.C. book E page 267: Dec. 10 1799, Esq. Benjamin Brevard as high-sheriff (on an execution against the executors of Edward Givens for 229 pounds & 13 shillings recovered by the administrators of deceased John Work, with orders to sell &c, did sell Nov. 19 1799) let Mary White--both of Iredell Co.N.C.--have 500 acres next Samuel Baker, Moses White, James Hobbs, ---McCreary, John McConnell & William Caldwell, for \$200.00, witnessed by George L. Davidson & Adlai Osborn & proved by the latter in Nov. 1803.

Iredell Co.N.C., book E page 595: Nov. 6 1804, Mary White of Iredell Co.N.C., lets James Conner of Mecklenburg Co.N.C., have 305 acres on Davidsons Creek next deceased Edward Givens, Benjamin McConnell, James Conner, ---Caldwell, ---Baker & ---Ross, for ---, witnessed by Ed G. White & proved in Feb. 1805. (See sale to her from the Sheriff).

Mary

Robert White (Beaver Dam Creek of Davis Creek of Cataubo River).

Iredell Co.N.C. book E page 267; Dec. 10 1799, Esq. Benjamin Brevard, as high-sheriff, (on an execution against the executors of Edward Givens for 229 pounds & 13 shillings recovered by the administrators of deceased John Work, with orders to sell & did sell Nov. 19 1799) lets Mary White--both of Iredell Co.N.C.--have 500 acres next Samuel Baker, Moses White, James Hobbs, ---McCreary, John McConnell & William Caldwell, for \$200.00, witnessed by George L. Davidson & Adlai Osborn & proved by the latter in Nov. 1803.

Iredell Co.N.C. book C page 205; Jan. 12 1798, Mary White lets Samuel Hanna (both of Iredell Co.N.V.) have 13 $\frac{1}{2}$ acres in a swamp on the old line next the said Hanna & the old field, for 10 pounds, witnessed by James McEwin, James Hanna & Edward G. White & proved by the last named in May 1798.

July 9 1754; Deed of Sale from George Jordan to Robert Harris for 320 acres ---- proved by Mr. Edward Underhill.
Book 1 page 123; June 5 1754, George Jordan Jr.--no wife signs--lets Robert Harris (both of Granville Co.N.C.), have 320 acres (which is part of the land which Earl Granville let ---- have on Oct. 29 1753, of which the other part has been sold to Johnathan White), beginning at a white oak on the corner, going north 90 chains to a white oak, south 72 degrees west to Silver Creek, up its meanders to the line of ---- Jordan, with his line to his corner Spanish oak, then east 180 poles to three oaks on the beginning, for 50 pounds sterling, witnessed by Danl. Weldon, Blake Baker & Edwd. Underhill.

Jan. 15 1760; Deed of sale from Robert Harris to William Williams for 320 acres Oct. 14 1758, proved by John Dunn.
Book 4 page 218; Oct. 14 1758, Robert Harris of Granville Co.N.C.--no wife signs--lets William Williams of Orange Co.N.C., have 320 acres at the mouth of Silver Creek (a branch of Haw River), on up the creek to the upper line of George Jordan Jr. (now Jonathan White's); for 37 pounds Va. money, witnessed by Judith Baker, Robert Harris Jr. & John Dunn & proved by the last named in ----. (This is part of a larger tract which the agents of Earl Granville let George Jordan Jr. have Oct. 29 1753, who let Robert Harris have this.) south to a Spanish oak on the corner, east 90 chains to three white oaks, north 90 chains to a white oak, then south 72 degrees west to the beginning.

William White (Reedy Creek)
Book 10 page 141; Nov. 4 1784, The State grants (#687 at 50 shillings the 100 acres) t Jacob Helsely 105 acres on the north side of Reedy Creek next Hugh Cunningham, Jonah Leatherman & Richard Dowell.

Book 16 page 501; Jan. 29 1798, Michael Helsley of Wilkes Co.N.C.--no wife signs--lets William White of Rowan Co.N.C., have 12 acres on Reedy Creek, for 30 pounds, witnessed by George Koons & Jonas Leatherman & proved by the latter in Feb. 1799. (This is part of the land granted to now deceased Jacob Helsley).

Esq. Jonathan White (Hogan's pond, Haw River & Silver Creek)

July 9 1754. Deed of sale from George Jordan to Jonathan White for 320 acres proved by Mr. Underhill.

Book 1 page 121: June 5 1754, George Jordan Jr. of Granville Co.N.C.--no wife signs-- lets Esq. Jonathan White of Rowan Co.N.C., have 320 acres on the south side of Hogan's pond, on the south side of Haw River, beginning on the south side of said pond at a poplar, going west 20 chains to a red oak, south to Silver Creek, down the river to where the line of Jordan crosses it, then a direct course to the beginning poplar, for 30 pounds sterling, witnessed by Danl. Weldon, Blake Baker & Edwd. Underhill

Jan. 9 1765: Deed from Jonathan White to John Harris for 320 acres Oct. 22 1761 proved by Richard Henderson

Book 6 page 53: Oct. 22 1761, Jonathan White of Granville Co.N.C.-- no wife signs-- out of love for his son-in-law, John Harris, whose wife is Anne, of ----- have 320 acres on the south side of Hogan's pond & south side of Haw River over to Silver Creek, next William Williams. beginning at a poplar, going west 80 poles to a red oak, south to Silver Creek, down said creek to the line of William Williams, then a direct line to the beginning poplar witnessed by Thomas Bashford, Burgess White, John Allen, Stephen Jett, Ephraim Hampton & Richard Henderson & proved in Jan. court of 1765. (This is part of a larger tract granted George Jordan Jr. Oct. 29 1753, who let Jonathan White have this by deed).

Book 6 page 573: Feb. 9 1767, John Harris of Rowan Co.N.C.--no wife signs-- lets James Reaves of Granville Co.N.C., ^{with men as planters} have 320 acres on the south side of (as above), on the south side of Haw River, on over to Silver Creek, next William Williams, for 125 pounds, witnessed by Ro. Harris (who as one of the subscribing witnesses & an esquire of Justice proved it at Hillsborough, N.C., before Chief Justice, H. Howard, March 25 1766) & Charles Bruce

Philo White

Book 30 page 775: Oct. 10 1829, William Howard (as Collector of Salisbury) lets Philo White (both of Rowan Co.N.C.) have lots #23, 24, 31 & 32 in the west ward of Salisbury

Book 30 page 981: April 25 1830, Samuel Silliman as C.M.E. (as at April Court it was ordered that the land of deceased William Hampton be sold & it was done on May 23 1829) lets Philo White of ----- have 333 acres--(see deed from Edward Yarbrough to the said William Hampton on Oct. 19 1801 from Edward Yarbrough) for \$650.00,

Marriage bonds: Philo White to Nancy R. Hampton May 9 1822 signed by Ezra Allimong
Miss Edith McKenzie has the Bible containing much of the Philo White material: "Died in Whitestown N.Y. Nov. 29th 1877, Mrs Nancy R. White, aged 75 years, 1 month & 18 days" Mrs. Nancy R., wife of Hon. Philo White, was born in 1802 in North Carolina, also married here in 1822, accompanied her husband, who was a diplomat, Agent of the Government, to Hamburg, Lubec & Altona, & later to Quito in Ecuador when he was Minister, returned in 1859 to Whitestown. Philo White was born June 23 1796 in Whitestown, N.Y.
William Hampton married Mary Brandon on June 11 1799
William Hampton was born Oct. 10 1761, Mary was born Feb. 10 1776. William Hampton died April 30 1814 aged 53 years, Mary Hampton died Jan. 6 1839, aged 63 years & 10 mos.
"John W. Ellis and Mary White, daughter of Philo and Nancy R. White, 25 Augt. 1844 in Philadelphia" were married "Mary Ellis, wife of John W. Ellis, and daughter of Philo and Nancy R. White departed this life the 19th October, 1844 aged 20 years 3 mos."--she was born July 20 1824. (Governor Ellis remarried)

William White (Reedy Creek).

Book 20 page 533: Dec. 24 1801, William White of Rowan Co.N.C.--no wife signs--lets John Zimmerman of Stokes Co.N.C., have 12 acres on the bank of Reed Creek, for \$100.00, witnessed by W. Killiom Yountz? & Daniel Leatherman & proven by the latter in May 1816.

Book 20 page 534: Dec. 24 1801, William White of Rowan Co.N.C.--no wife signs--lets John Zimmerman of Stokes Co.N.C. have 96 acres & 4 chains on Reedy Creek next Daniel Steuart on the north fork of said creek, for \$500.00, witnessed by W. Killiom Yountz? & Daniel Leatherman & proven by the latter in May 1816.

Book 30 page 474: --- -- 1829, John C. Palmer & wife Mary Ann of Granville Co. N.C., let Philo White of Rowan Co. N.C., have their $\frac{1}{4}$ of 333 acres (being the reversionary right in it which had been willed to the said Mary Ann by her father, William Hampton) after the death of said Mary Ann's mother, Mary Hampton, on Grants Creek next Valentine Beard, --- Phifer & John Lewis Beard, for \$1063.33, acknowledged in Granville Co. N.C. on March 4 1829.

Book 33 page 89: Sept. 27 1834, Philo White--no wife signs--lets Peter I. Swink (both of Rowan Co. N.C.) have said White's portion of 333 acres on Grants Creek next Valentine Beard, --- Phifer & John I. Beard, for \$832.50, witnessed & proved by John Murphey in Feb. 1836. (Edward Yarbrough's deed to Wm. Hampton was dated Oct. 19 1801).

Page 259. Edward Winslow of Droitwich, Dorchester, England was married Nov. 2, 1594, to Magdalen Olyver, by whom had: 1. Edward, Jr., born Oct. 19, 1595; 2. John, born April 1597; 3. Eleanor, born April 2 1598; 4. Kenelm, born April 1599; 5. Gilbert, born Oct. 1600; 6. Elizabeth, born March 1602; 7. Magdalene, born 1604 & Josiah, born 1606. Of the above children, Edward Winslow, Jr., married, May 16, 1618, Elizabeth Barker, at Leyden, Holland, & joined the Pilgrims. She died March 24 1621, & he remarried, May 12, 1621, Susannah, (the widow of William White, who died during his first winter at Plymouth, .. leaving two children: Resolved & Peregrine, by her), & had: Edward, John, (died in infancy), Josiah, born at Marshfield in 1629, & Elizabeth. (Of the latter wife's children, Edward Winslow, Jr., became Governor of Plymouth & died May 8, 1655, while on an expedition against the Spaniards in the West Indies; Josiah Winslow married 1657, Penelope Pelham & had three children: Elizabeth, born 1664, Edward born 1667 & Isaac, born 1670. Governor Josiah Winslow was the first New Englander to hold the office--he was educated at Harvard & died Dec. 18, 1680.

Book 15 page 133; April 3 1797, Hines Griggs--no wife signs--lets Jonathan White (both of Rowan Co.N.C.) have 50 acres for 50 pounds, witnessed by James Pelly & Jonas Leatherman & proved by the latter in Aug. 1797.

White of Lincoln Co.N.C.

WOOD

King's Mountain & its Heroes (Draper) page 478; "Isaac White, of Scotch-Irish parentage, was born in Chester County, Pennsylvania, in 1760; and migrated, with his elder brother, Thomas, to Lincoln County, North Carolina, about 1770. Though young, James White was chosen a Captain, and his brother the Lieutenant of the company; and served at King's Mountain and Cowpens. In 1816, they removed to Bond County, Illinois, James dying in 1821, aged sixty-one years, and Thomas in 1824, at the age of seventy."

Page 474: "Samuel Wood commanded a company at King's Mountain, as did probably Joseph White, both of whom removed to Lincoln County, Kentucky."

Jonathan White Sr. (Muddy Creek)

Book 16 page 566: Oct. 4 1797, Minus Griggs--no wife signs--lets Jonathan White Sr. (both of Rowan Co.N.C.) have 100 acres on Muddy Creek, for 50 pounds, witnessed by Jonathan White & Jonas Leatherman & proved by the latter in Feb. 1799.

John White

Book 23 page 859; July 15 1812, Elijah Morgan lets John White (both of Rowan Co.N.C.) have 48 acres next ---White & E.Morgan on the Uary, for \$50.00, witnessed by Jane White & Absalem Morgan & acknowledged in Aug. 1816. (This had been deeded said Elijah by James Morgan)

Book 23 page 748; Dec. 23 1815, John White of Rowan Co.N.C.--no wife signs--lets Richard Miller Sr. of Randolph Co.N.C., have 105 acres on the Uary next William Wright & Lewis Stuckenger; 134 acres in same locality next John Plumer, the old line & ---Morgan; 52 acres in same vicinity next Elijah Morgan & John Plumer & 48 acres in same locality next E.Morgan, for \$400.00, witnessed by Isaac Miller & Elijah Morgan & proved by the latter in May 1816.

James E.White

Iredell Co.N.C. book 3 page 69: The will of James E.White made May 22 1853 & probated in Aug. 1853. Wife: Margaret (use of my plantation to support my children). My part of William White's land is to be sold to pay the debts. Exr: friend Robert R.White. Witnesses: G.H.White (Jt.) & B.J.R.Summers (Jt.)

Book 88 page 591: Sept. 15 1890, J.D.Cochran & wife M.C. of Abbeville, S.Carolina let J.H. White of Rowan Co.N.C., have 50 acres next C.C.Miller & Mrs. M.C.Miller (being lot #2 in the division of the land of J.R. & J.A.White); for \$400.00, acknowledged in Abbeville, S.C. before W.J.Moore on Jan. 6 1891. (Book 106 page 138 is referred to on the margin of this deed).

John White (Uary
Book 19 page 97: Dec. 7 1792, The State grants (\$2485 at 20 shillings the 100 acres) to
Philbert Wright 134 acres on the Uary next John Plummer & ---Morgan. (The warrant was
dated Nov. 10 1792)

Book 23 page 842: Oct. 6 1808, Philbird Wright--no wife signs--lets John White (both
of Rowan Co.N.C.) have 427 acres; one tract of 115 acres next William Wright & Lewis
Stukiner on the Uary; one of 134 acres next John Plummer & ---Morgan; one of 100 acres
next Elijah Morgan & John Plummer & one of 78 acres next the homestead lot, Jacob Cop-
ple & Adam Bowers on the waters of the Uary, for \$800.00, witnessed by P. Cople & Eli-
jah Morgan & proved by the latter in Aug. 1816. (Three of these tracts had been granted
by The State to the said Wright while Jacob Johnson let him have the other).

Joseph R. White

Book 51 page 566: Feb. 14 1876, N.P. Watt, Cornelia A. Watt of Iredell Co.N.C. & Martha J.
Clodfelter of Montgomery Co. Illinois, let Joseph R. White of Cabarrus Co.N.C., have 201
acres on the creek bank next Mrs. Watt & Henry Brown, for \$2000.00, witnessed by G.H.
Brown & acknowledged in Illinois &c

Luke White (Waters of Brushy Fork)

Book 11 page 752: Dec. 17 1787, Luke White--no wife signs--lets Peter Daniel (both
of Rowan Co.N.C.), have 240 acres on the waters of Brushy Fork, beginning at a post
oak tree, going south 34 chains to a post oak tree, east 20 chains to a black oak
tree, south 38 chains to a post oak saplin on the line of a piece of land lately
surveyed for Charles Hinkle, east 24 chains, north 17 chs? east 9 chains to a
pine tree, north 30 chains to a black oak saplin on the line of Henry Hooser, west
16 chains to the corner of Hooser, north with the line of said Hooser 19 chains, then
west to the beginning, for 140 pounds, witnessed by John Grove, Moses Perkins, Sion
Daniels & Paul Daniel & proved by the last named in Ang. court of 1789. (The State
granted this by sale to the said Luke White).