

Harriet N.R.White

Book 40 page 132; Nov. 1 1853, Rebecca Lowrance lets John M. Lowrance (both of Rowan Co. N.C.) have 209 1/2 acres on Blythes Creek next John Clodfelter, John F. McCorkle & deceased Henry Sloan & there may be more on east bank of said creek next John M. Lowrance, for \$1000.00, witnessed by N.M. Dobbins & David R. Bradshaw & proved by the latter

Book 44 page 327; Aug. 14 1868, the heirs-at-law of deceased John M. Lowrance held a family conference with his widow, Mary G., who now releases some land which had been given her (one tract which he had conveyed to his daughter, Harriet N., wife of John R. White; 15 acres off the tract he had given his son William R. Lowrance)

The family consists of William B., Rufus N., Samuel A., Harriet N. (wife of John R. White), Jane E. Neal, Martha A. (wife of G.H. Brown) & Dorcas C. (wife of James H. West)--all of Rowan Co. N.C. but last two couples who are of Iredell Co. N.C. & the land the said widow releases is 209 1/2 acres next John Clodfelter, Michael Goodman & others (which said deceased bought of Rebecca Lowrance on Nov. 1 1853--see book 40 page 132) also acres next Dr. O.P. Houston, Mrs. Rankin, M.N. Freeze & others (which said deceased had bought of W.A. Pesten) & acres crossing a branch, witnessed & proved May 24 1869 by John L. Frieze.

Book 43 page 23; March 7 1864, John M. Lowrance lets his daughter, Harriet N.R. White (both of Rowan Co. N.C.) have 60 acres next Joshua Lowrance, S.C. Rodgers, a field, Mrs. Rankin, Dr. Houston, ---Freeze & lot #2, for love & \$1.00, witnessed by Moses Clodfelter & J.F. Goodman & proved by the latter on Oct. 12 1864.

Book 44 page 30; Aug. 19 1868, William B. Lowrance of Columbia, S.C., John R. White & wife Harriet N. of Rowan Co. N.C. let Mary G. Lowrance (widow of deceased John M. Lowrance who died intestate) have her dower of

Marriage bonds; Harriet N.R. Lawrence to John R.M. White Nov. 18 1861 signed by Wm. D. White

John White (West bank of Catawba River)

CLARK

Book 5 page 53; Dec. 21 1761, Earl Granville lets John White of Rowan Co. N.C., have 387 acres vacant land on the west bank of the Catawba River on Mountain Creek next Abraham Collet on down the river, for 10 shillings, witnessed by William Gibson & John Frohock & proved in Oct. 1762. (marked delivered to Thomas Keasey)

~~Oct. 20 1765; Two deeds from Earl Granville to John White on Dec. 21 1761 are proved. (over)~~

Book 5 page 55; Dec. 21 1761, Earl Granville lets John White of --- have 107 acres on the west bank of Catawba River next his own land, for 10 shillings, witnessed by William Gibson & John Frohock & proved in Oct. 1762. (also marked delivered to Thomas Keasey)

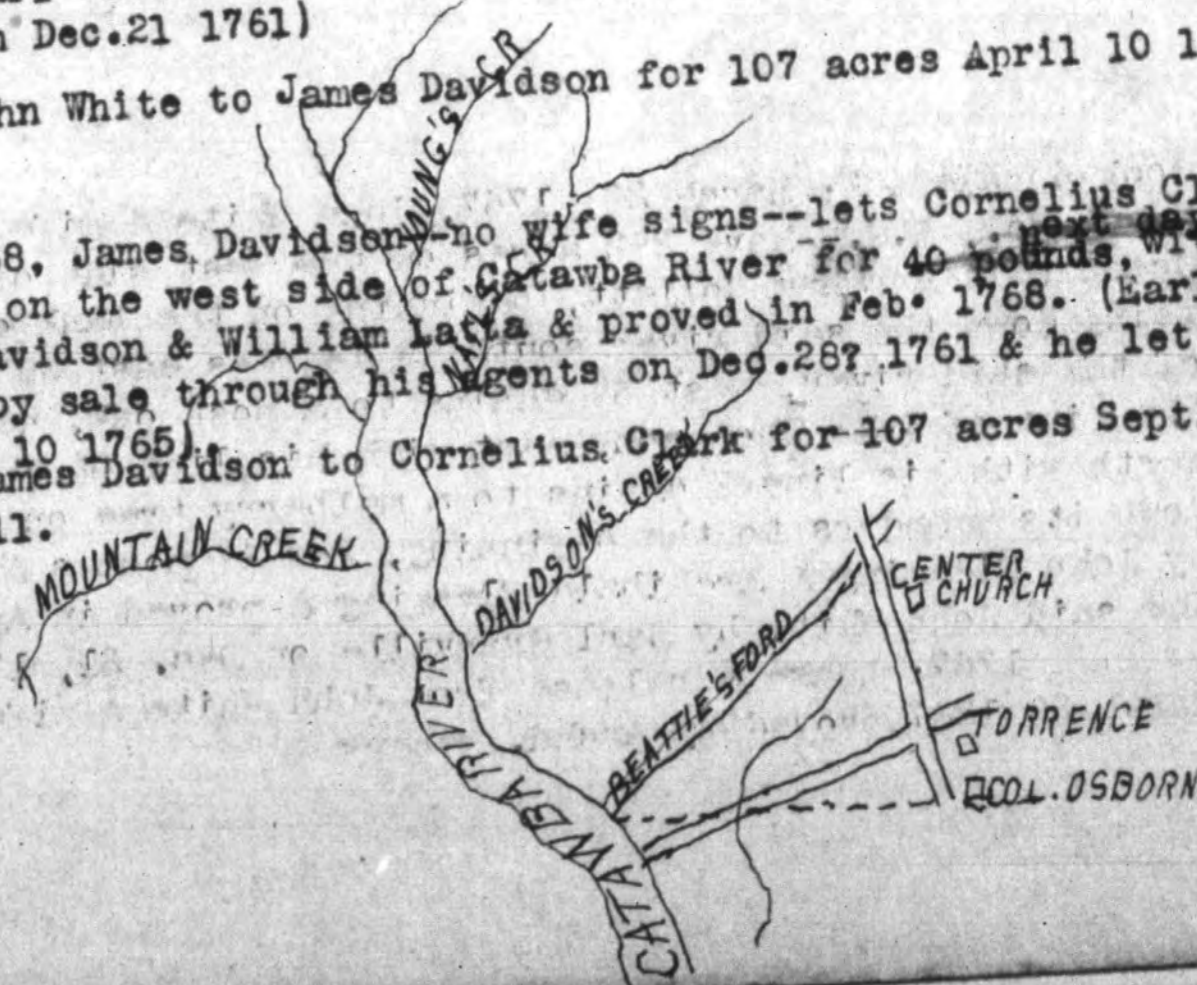
Book 6 page 138; April 10 1765, John White--no wife signs--lets James Davidson (both of Rowan Co. N.C. have 107 acres on the west side of the Catawba River where the "sd Davidson Now Liveth" for

witnessed by Thomas Frohock, William Frohock & John Houston & proved in April 1765. (Earl Granville through his agents Francis Corbin & Joshua Bodley let John White have this on Dec. 21 1761)

: Deed from John White to James Davidson for 107 acres April 10 1765 is acknowledged.

Book 7 page 78; Sept. 6 1768, James Davidson--no wife signs--lets Cornelius Clark (both of Rowan-- have 107 acres on the west side of Catawba River for 40 pounds, witnessed by John McConnell, William Davidson & William Latta & proved in Feb. 1768. (Earl Granville let John White have this by sale through his agents on Dec. 28 1761 & he let James Davidson have it on April 10 1765)

: Deed from James Davidson to Cornelius Clark for 107 acres Sept. 6 1763? is proved by John McConnell.



John White (West bank of Catawba River & Mountain Creek)

Book 7 page 189: Oct. 2 1769, John White & wife Sarah let Alexander Thompson--all of Rowan Co. N.C.--have 95 acres on the west side of the Catawba River & north side of Mountain Creek, for 55 pounds, witnessed by William Temple Coles, Veazy Husbands & Thomas Whitson & proved by Wm. Temple Coles in Feb. 1770. (This is part of the grant from Earl Granville to him on Dec. 21 1761).

Feb. 13 1770: Deed from John White & wife to Alexander Thompson for 95 acres proved by William Temple Coles.

Book 6 page 432: March 20, 1767, John White & wife Sarah let Henry Barkley--all of Rowan Co., N.C.--have 292 acres on the west side of the Catawba River on Mountain Creek next Abraham Collett, beginning on the bank of the said creek at a sycamore & going down the said river south 49 degrees east 35 chains to a hickory on the bank of the said river, west 85 chains to a post oak, north 49 chains to a hickory on the line of --- Thompson, east with his line 35 chains to a water oak in the bottom, north with his line 7 chains to a mulberry tree on the bank of Mountain Creek, then down its meanders to the beginning, for 47 pounds & 10 shillings N.C. money, witnessed by John Fleeming & Archibald Fleeming & proved in April court of 1767. (This was granted the said John White by Earl Granville on Dec. 21, 1761)

1767: Lease & release from John White & wife to Henry Barkley for 292 acres March 20 1767 proved by Archd. Menery

D.A.R. Lineage, Vol. 133, page 172: Mrs. Evon S. Houser, (Madge White), born at Dallas, E.C., as #132549, joined on the service of Colonel Frederick Hambright (1727-1814) born in Germany, died in Shelby, North Carolina, who served as Captain, Lieutenant-Colonel & Colonel of the North Carolina troops - see also #125406.

She is the daughter of (see):

- (1) John Blair White, (1838-1912) married 1881, Nancy Jane Hall's (185-7-1913);*
- (2) James H. White, (1802-1883), " 1843, Margaret Jenkins. (1815-1902)*
- (3) David Jenkins " Nancy Carpenter;*
- (4) Joseph Jenkins " Elizabeth Hambright;*
- (5) Frederick Hambright " (1) Sarah Hardin.*

Joseph Byers - *White*

Iredell Co. N.C., book Q page 112: Feb. 1 1833, Thomas, Robert, Joseph, James L. & Margaret Byers, William White & wife Amelia, Adam R. Simonton & wife Jane, Henry S. Simonton & wife Mary & Thomas W. Falls (all heirs-at-law of deceased Washington Byers & all of Iredell County) let John Falls Sr., have 11 acres on the bank of Lamberts Creek next Mary & William Falls, for \$33.00, witnessed by John Falls Jr. & George L. Davidson & proved by the latter in Feb. 1833. (Joseph Byers willed this to Washington Byers).

White.

D.A.R. Lineage vol. 80 page 55: Mrs. Mabel Ardrey Stuart (wife of George I. Stuart), born in Yorke Co. S.C., joined as #79147 from John White (1760-1822) born in Lancaster Co. died in York Co. S.C., served as a private in S.C. line. (See also #74550). She is a daughter of John White Ardrey (born 1845) & wife Mary Massey (born 1846) whom he married in 1866; granddaughter of Dr. William Alexander Ardrey (1778-1861) & wife Lydia Lavinia Potts (1810-60) whom he married in 1835; great-granddaughter of James Potts (1783-1821) & wife Ann Foster White (1790-1854) whom he married in 1813; great-great-granddaughter of John White & wife Ann Foster whom he married in 1785.

Page 34 of William & Mary College Quarterly of July 1901: "GEORGE WYTHE (born 1726 in Elizabeth City county, Va., died in Richmond June 8, 1806) was appointed Attorney-General by Governor Dinwiddie in 1754 in the absence of Peyton Randolph in England. He accepted the office only to retain it a few months till his friend's return in the fall of 1754. He studied law under his uncle-in-law, Stephen Dewey, and was the first college professor of law in the United States."

Book 43 page 314; Dec. 29 1866, William Rowzee--no wife signs--lets J O.White (both of Rowan Co.N.C.) have 20 acres on the N.C.Railroad next William Overman, head of Spring Hill land & Mrs. Michael Brown, for \$250.00, witnessed by Frank E.Plummer & Michael Brown & acknowledged on Dec. 31 1866. (This had been formerly owned by Ann Linebarrier & Ann Verble).

Book 43 page 313; Dec. 29 1866, William Rowzee--no wife signs--lets Joseph O.White (both of Rowan Co.N.C.) have 11 acres 2 roods & 28 poles next ---Johnson (now ---West's), for \$300.00, witnessed by Frank E.Plummer & Michael Brown & acknowledged on Dec. 31 1866.

Book 43 page 30: Oct. 19 1864, A.M.Glover--no wife signs--lets Wiley M.Holshouser (both of Rowan Co.N.C.) have 12 acres & 130 poles on the road, next ---Glover & John Julian, for \$6.50, witnessed by A.Roseman & acknowledged on Nov. 24 1864.

Book 44 page 145: Feb. 12 1869, Wiley Holshouser & wife Margaret E. let J.O.White & William Rowzee--all of Rowan Co.N.C.--have 12 acres & 130 poles on the road next ---Glover & John Julian, for \$50.00, witnessed by J.M.McCorkle & acknowledged on Feb. 25 1869.

Book 83 page 86: Aug. 17. 1796, J.M.Johnson & wife Mattie L. of Catawba Co.N.C. let Joseph O.White of Rowan Co.N.C., have lot #12 in block 41 of the Shaver & Wharton plat of East Salisbury, on the southeast corner of Shaver & Council Streets by the alley, for \$200.00, witnessed by M.J.Cochran of Catawba Co. before whom it was acknowledged by grantors, on Aug. 20 1896. (This is subject to a mortgage of \$100.00 to Thomas P.Johnston & for the back title refer to book 74 page 140, deed from the Central Land Company to them on Oct. 24 1891).

Book 85 page 19: July 17 1898, Susan W.Murphy, T.S.Kyle & wife Sudie of Gadsden, Ala., Clarence W.Murphy & wife Grace J. of Savannah, Ga., J.S.McCubbins & wife Elizabeth, W.H. Overman & wife Flora E. let J.O.White--these of Rowan Co.N.C.--have their 5 parts of the
for \$300.00

Book 38 page 288: Oct.25 1842, Simeon Heilig & Sollamon Heilig (as administrators of the will of deceased John Heilig with will attached) lets Joseph John Bruner--all of Rowan Co.N.C.--have $\frac{1}{2}$ of lot #5 in the great east square of Salisbury, for \$502.00, witnessed by J.Clarke & S.W.James & proved by J.Hardie in May 1848. (William Rewsy sold this to John Hileigh).

James A.White

Book 46 page 268: Nov.3 1866, A.N.Goodman--no wife signs--lets James F.Miller (both of Rowan Co.N.C.) have 258 acres next ---Philhour,---Witherspoon, a field, north side of a meadow, Tobias Goodman, Mrs. Cook & ---Bostian, for \$2000.00, witnessed by John R.White & James A.White & proved by the latter on May 10 1872.

Book 46 page 269: Jan.28 1869, James F.Miller--no wife signs--lets Sarah & Asenith Miller--all of Rowan Co.N.C.--have 75 acres next Miss Cook, D.C.Foster, ---Boston & ---Philhour, for \$600.00, witnessed by W.H. & R.B.Miller & acknowledged on May 10 1872.

Book 46 page 270: May 10 1872, James F.Miller & wife Sarah A., let James A.White--all of Rowan Co.N.C.--have 188 acres next ---Philhour, John Mills, a field, north side of a meadow & Tobias Goodman, for \$1500.00, acknowledged on the same day.

Elizabeth U. White

Rowan County N.C. Census of Aug. 1850: William Rowzee age 40 years, a cabinet maker born in Virginia, had real estate worth \$1,500.00; Caroline Rowzee age 39 years

Claudies W.	"	"	14	"
Alison H.	"	"	10	"
Elizabeth U.	"	"	5	"
Cornelia F.	"	"	2	"
Mary J.	"	"	0/12	"

Book 84 page 504; Aug. 27 1890, J.A.C. Blackmer (as executor of deceased Luke Blackmer who died Feb. 9 1889, owning as trustee, the following tract) lets Elizabeth U. White have lot #1 in the estate of deceased Samuel Reeves Sr. (see book 53 page 431) for \$906.00, witnessed & proved by William C. Blackmer on June 29 1898. (This is land which W.T. Linton & wife Mattie D. made the trust--see book 49 page 493--on Feb. 19 1887).

Book 84 page 503: July 17 1890, W.T. Linton of London, England, releases the above tract or his interest in it, to Mrs. Elizabeth U. White.

Abraham Collett--Thompson (Sherrill's Ford Section)

Oct. 22 1761: Deed of sale from Earl Granville to Abraham Collett for 700 acres April 4 1761 is proven by John Frohock.

Book 4 page 529: April 4 1761, Earl Granville lets Abraham Collett, a planter of Rowan Co. N.C., have 700 acres vacant land on both sides Mountain Creek on the west side of Catawba River beginning about 3/4 of a mile from the mouth of said creek & about 5 poles from the south bank of said river, for 10 shillings, witnessed by W. Lucas & John Frohock & proven by the latter in Oct. 1761.

Jan. 9 1765: Lease & release from Abraham Collet & wife to Henry Thompson for 700 acres

Jan. 6-7 1764 proven by Esq. Alexander Osborn.
 Book 5 page 79: Jan. 5 1765, Abraham Collet & wife Ulah or Uly of , let Henry Thompson of Mecklenburg Co. N.C., have 700 acres on both sides of Mountain Creek & west side of Catawba River about 3/miles from Mountain Creek &c for 5 shillings (the release price being 100 pounds on the next day) witnessed by Robert Bravard & Alexander Osborn & proven in Jan. 1765. (This had been granted Abraham Collett on April 4 1761).

End Tuesday Oct. 8 1765: Deed from Henry Thompson to Samuel Thompson for 180 acres Oct. 7 1765 is proven by William McGahna

Book 6 page 238: Oct. 7 1765, Henry Thompson--no wife signs--lets Samuel Thompson (both of Rowan Co. N.C.) have 180 acres on west side of Catawba River & both sides of Mountain Creek, for 5 shillings, witnessed by John Clark, John Hall & Wm. McGahna & proved in Oct. 1765. (This is part of the tract which Abraham Collett let the said Henry Thompson have by lease & release on Jan. 5-6 1765).

Oct. 8 1765: Deed from Henry Thompson to Alexander Thompson for 200 acres Oct. 7 1765 is proven by William McGahna.

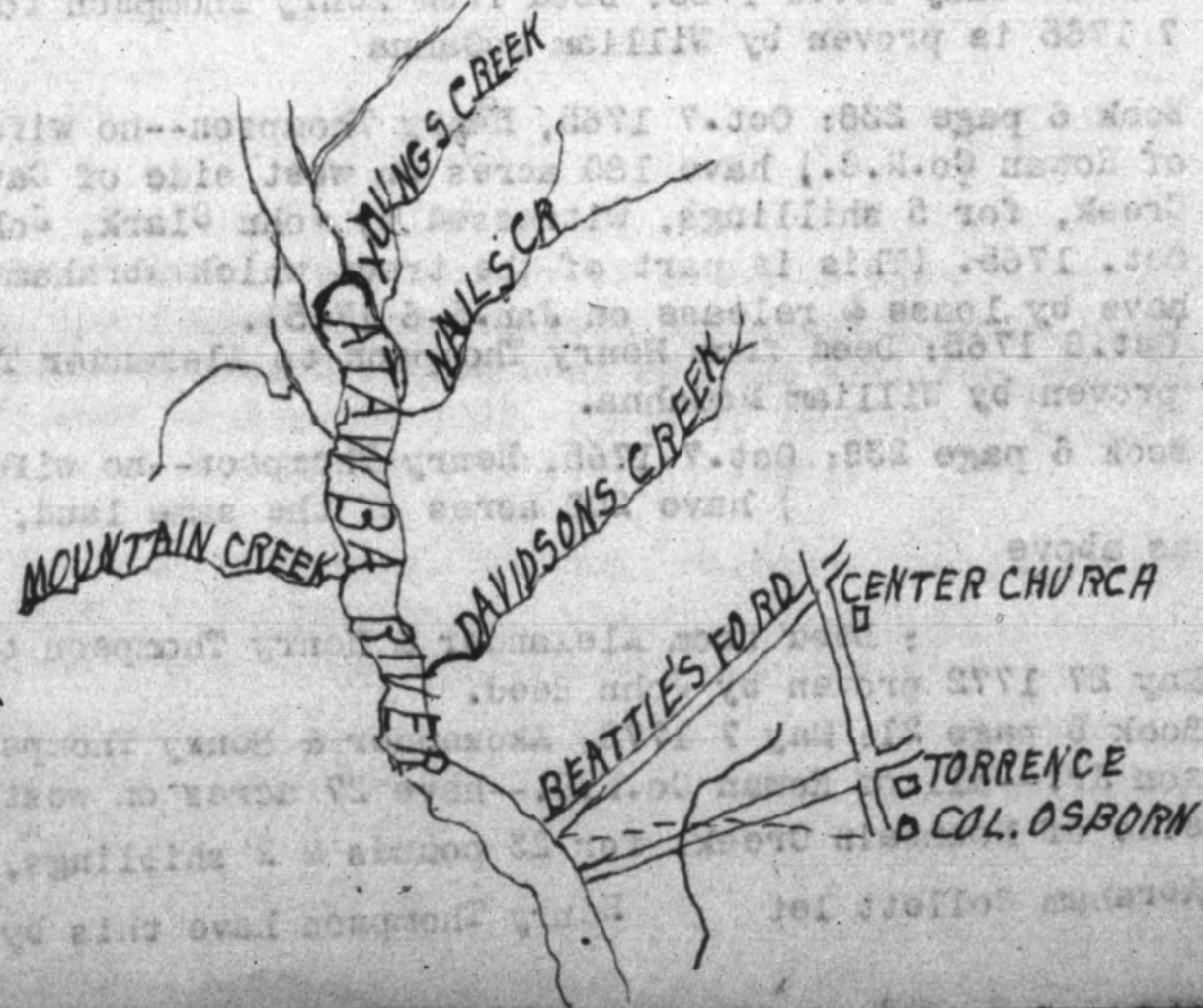
Book 6 page 238: Oct. 7 1765, Henry Thompson--no wife signs--lets Alexander Thompson) have 200 acres of the same land, for 2 pounds, witnessed & proven as above

: Deed from Alexander & Henry Thompson to Henry Thompson Jr. for 677 acres May 27 1772 proven by John Reed.

Book 8 page 21: May 7 1772, Alexander & Henry Thompson--no wives sign--let Henry Thompson Jr.--all of Rowan Co. N.C.--have 27 acres on west side of Catawba River on the south side of Mountain Creek, for 23 pounds & 2 shillings, witnessed & proven by John Reed.

(Abraham Collett let Henry Thompson have this by lease &

Faint, mostly illegible text from the reverse side of the page, appearing as bleed-through.



Faint, mostly illegible text from the reverse side of the page, appearing as bleed-through.

Secretary of State, William White

The Centennial of Methodism (Rev. L.S. Burkhead, D.D.) page 104: William White, Secretary of State, elected in 1798, was converted in 1811 & died Nov. 8 1811. His wife, Anna, was the daughter of Gov. Richard Caswell, our first governor, with whom Bishop Asbury stayed in 1785. She died Feb. 20 1850 leaving five daughters; one the widow of Gov. D.L. Swain, one of Mecklenburg County, one Mrs. Eliza Felton (mother of the 1st wife of Dr. Edward Wadsworth).

Lines in Sons of American Revolution; Daniel W. Whitford; Hardy Whitford; Daniel Williamson; Joshua Miller; William Caswell; Richard Caswell.
Daniel Williamson Whitford also has above line.
Carl Garber Willard; Walter Willard; Sylvester Turnage; Reuben Wallace; Delham Caswell; Richard Caswell.

Faint, mostly illegible text from the reverse side of the page, appearing as bleed-through.

William White (Iredell Co.N.C.)

Rowan Co.N.C., book 10 page 198: Nov. 4 1784, The State grants (#893 at 50 shillings the 100 acres) to Samuel Love 123 acres on Fifth Creek next --- Hall & --- Morrison.

Rowan Co.N.C., book 10 page 339: Nov. 5 1785, Samuel & Jean Love let Isaac Mitchel have 123 acres on Fifth Creek next --- Hall & --- Morrison, for witnessed & proved by Thomas Hall in Nov. 1785. (This is State Grant #893 granted Samuel Love in 1784)

Iredell Co.N.C. book F page 656: Jan. 15 1808, William White--no wife signs--lets John Dickey (both of Iredell Co.N.C.) have 99 acres on Fifth Creek next John Hall & Andrew Morrison, for \$200.00, witnessed by Hugh Gray & James Hall & proved by the latter in Feb. 1808. (This is part of State Grant #893 of 123 acres to Samuel Love on Nov. 4 1784 who let Isaac Mitchell have on Nov. 5 1785, Patterson have Jan. 28 1786 & Robert Patterson let Paul Summers have April 6 1797 who let said White have on Nov. 19 1801

on the corner of - Hall got a hopper & got with the same in the line of - Morrison, then north 32

White.
Lewis White. (Moravian).

Book 6 page 489: On Dec. 8 1767, (Earl Granville made an indenture on June 6 1755 to Lewis White of Lindsay House, Chelsea Parish, Middlesex County, "Clerk of the Episcopal Church known by the Name of Unitas Fratrum" for some land which George II. had indentured on Sept. 17 1744 to Earl Granville) so Earl Granville lets Lewis White have 640 acres in St. George Parish of Anson Co.N.C. on the west side of North Fork of Gargales Creek, alias Muddy Creek of the Yadkin River, on the west side of tract #11 belonging to the Moravians where it meets the land belonging to Henry Cossart on the west side of tracts 8 & 15 belonging to the Moravians, for 10 shillings, witnessed by Henry Cossart & Thomas Child & proved in Oct. 1767. (Fees paid on June 11 1755).

MORAVIANS

Book 9 page 500: Oct. 10 1783, The State grants (#468 at 50 shillings the 100 acres) to Luke White 200 acres on Brushy Fork next the land lately surveyed for Henry Hooser & land lately surveyed for Charles Hinkel.

Book 4 page 114: On Feb. 22 1759, Earl Granville (through his agents Corbin & Bodley) let Esq. Jacob Lash of Rowan Co.N.C., have 720 acres on both sides of Stewarts Branch of Gargales Creek next Mr. Cossart on both sides of the Shallow Ford road, for 10 shillings, witnessed by George Disbour & W. Churton & proved on May 23 1759.

Moravians.

Book 6 page 101: James Hutton, Gentleman of Chelsea, Middlesex, as Secretary of the Unitas Fratrum or United Brethren, "at this time being at Bristol to drink the waters) Send Greeting" &c. & on account of the great distance from the premises & on account of the "Many Excellent Qualities and Talents well known to me to be possessed by my Dear Friend Frederick William Marschal Gentleman at this time residing at Bethlehem in Pennsylvania Have nominated and appointed" &c. my attorney to act &c. This is signed by him on Oct. 1 1763, George Briggs as "Scrivener", & Richard Farr as Mayor of Bristol, make affidavits. Frederick Wm. Marshal, Gentleman of Bethlehem, Pa. Northampton Co., may act in deeds concerning the 19 tracts (98985 acres) in Anson Co. N.C. which was got of the deceased Earl Granville by James Hutton, then of College St., Westminster. Frederick William Marshal, also being far away from the premises, makes "Abraham Van Gammeron at this time residing at Bethabara in Rowan" Co. N.C., his lawful attorney to attend to these matters, on Dec. 27 1764. (See page 103).

(over)

Book 6 page 104: On May 14 1764, John Okley "Gentleman" of Bethlehem in Northampton Co. Pa., lets Nathaniel Seidel, as Clerk of the same county, have 480 acres--or one tract on the South Fork of Gargales Creek next the large tract of the Unitas Fratrum, vacant land & land of Mordecai Mendenhall, and other tract of 280 acres on the Middle Fork of same creek (got by Christina, Frederick & William Antes (as executors of the will of Henry Antes, late of Frederick's Township in the County of Philadelphia & state of Pennsylvania, a "Millwright") by indenture on Aug. 28 1755, granted to John Okeley (160 acres of which had been claimed but relinquished by Mordecai Mendenhall) for 40 pounds Pennsylvania money, witnessed by George & Thomas Neiser of the city of Philadelphia, certified by Thomas Willing (as Mayor) & acknowledged on Jan. 10 1765, by John Okeley.

White.
Mary White.

Book 11 page 307: On [unclear], John White & wife Jane of Wilks Co. Georgia, let Mary White of Rowan Co. N.C., have 100 acres on the west side of Davisons Creek next David White & John Linsey for 50 pounds, witnessed by Edward Givens, Richd. Mason & Wm. Caldwell & proved by Edward Givens in Feb. term of 1788. (This is part of a tract from Moses White Sr. on Dec. 21 1761).

Iredell Co. N.C. book B page 9; Dec. 9 1793, David White & William White of Greenville Co. South Carolina--no wives sign--let Mary White of Iredell Co. N.C., have 514 1/2 acres for 200 pounds, witnessed by Samuel McCrery & James McEwen & proved by the latter in Feb. 1894. (This is part of the Grant to Moses White on Dec. 21 1760 & Part dated March 21 1780).

NICHOLSON
KERR
ALLISON

Book 30 page 998: On March 19 1825, James Nicholson--no wife signs--lets Matthew Steele (both of Rowan Co. N.C.) have 300 acres in Rowan & Iredell Cos. next "John Kerr's ancient survey", Theophilus Allison, for \$1800.00, witnessed by Whitfield Kerr & James Locke & proved in May 1825. (This is part of 640 acres which Earl Granville let John Kerr have on March 25 1752, he let Thomas Allison have it & he bequeathed it to Margaret & Christian Allison, the administrators of the deceased Richard Allison (Andrew N. & Richard Allison) let James Nicholson have it on Feb. 28 1824.

of Richard Shaffer).

Aug. 5 1788 "Ordered that Sarah White Widow of James White, bring here to the next Court James White & William Stephenson to be dealt with as the Law directs in case of orphans And that said Sarah then appear and settle the Estate of the said James deceased"

The will of Moses White (Book C page 115) made June 14 1783 & probated
Wife Eleanor. Sons: David, William, John & James. Daughters: Jean Templeton, Elizabeth Peden, Mary McCree, Sarah Willson, Penellopy, Eleanor, & Margaret White. Exrs: wife & sons David & James. Tests: Jas? White, Samuel Peden & John Morton.

Nov. 9 1786 "Last Will and Testament of Moses White deceased, proved in open Court by the Oath of Samuel Peden and John Morton, Ordered that Letters Testamentary thereon issue to Eleanor White and David White the Executors therein Named, who qualified according to Law"

Nov. 7 1788: "Ordered that Andrew White pay to Sarah White 10 for one year after the birth of her child".

James White vs Absolam Tayler # 116. petit jury: Robert Lynn, Sebastien Lents, Jacob Fisher, Anthony Coon, John Josey, John Kenup, Henry Vintslow, John Eagles, Daniel Miller, Peter Berringer, Nicholas Rymer & Henry Casper. 59-4,08
gd cost.

Nov. 5 1828 "William Davidson Cap. James McNeill Cap. Geo. H. Carson
Cap. Jno Templeton. Lieut. James White. Insign. produce their Commissions in Court, which being read, took the Oaths as by Law directed"

in Jan. 10 1765, by John Okeley.

Mocksville N.C.
Morton

White.

A member of the family tells me that "Aunt White" was dreadfully opposed to her daughter's marriage to Gov. John W. Ellis (later) and more so to her moving into Jersey Settlement which was sickly, and when the daughter died of typhoid a few weeks later, Aunt White went into a decline. These were but moved south.

a son of William & Anne Cathey Brandon, probably
Col. James Brandon, married Esther Horah (daughter of Henry & Lady Margaret), & had a daughter, Mary, who married William Hampton & had a daughter Nancy Reed Hampton, who married the Hon. Philo White, & their only daughter, Mary White, married Gov. Ellis--the last named couple are buried in Oak Grove Cemetery, in Salisbury, N.C. Gov. Ellis married 2nd, a Miss Daves, of Newbenn, N.C. & had two daughters. Gov. John Willis Ellis died July 7 1861. He was a son of Anderson Ellis & wife who was Judy Bailey (daughter of Samuel Bailey of near Mocksville, Davie Co. N.C.) but the Ellis family was of Jersey Settlement in Davidson Co. N.C.--the Ellis burial place is on the Meers plantation. A sister of Gov. J.W. Ellis, Elizabeth, married Giles N. Pearson (a brother of Chief Justice Richmond Pearson) who was a lawyer & lived in Mocksville, N.C. & died in 1847 leaving a wife & five children. The wife moved to Salisbury and kept house for Gov. Ellis on Ellis St. (--she is probably the Elizabeth Ellis who was born March 15 1813 died March 13 1886 & buried in Oak Grove also). Richard Pearson (born Aug. 1751 died Aug. 1819) was of Dinwiddie Co. Va., coming to N.C. when 19 years old. He married twice: by 1st wife who was a Miss Hayden, he had 4 children: Gen. Jesse A., Hon. Joseph, Richmond, & Elizabeth; by 2nd wife who was Elizabeth had 6 children: Sarah, Eliza, Charles, Richmond Mumford, Giles N. & John Stokes Pearson. Gen. Jesse A. Pearson was Col. of a regiment that marched against the Creek Indians, under Gen. Joseph Graham. He 1st married, Anne, a daughter of Gen. John Steele & later married a Mrs. Wilson (her daughter by Mr. Wilson became the 1st wife of Esq. Archibald Carter of Davie Co. N.C.).

Book 30 page 166: On --- -- 1828, Mary Hampton, William Gibson & wife Prissy, Francis Gibson & wife Elizabeth, let Thomas Kinclad--all of Rowan Co. N.C.--have 200 acres next John Lewis Beard & ---Carson, for \$450.00, witnessed & proved by Philo White. (This had formerly belonged to James Brandon, asse of Richard Shaffer).

White.

The will of Erasmus Wethers Allen of Rowan Co. N.C. (book C page 259) made Oct. 26 1787. Wife Sarah. Daughters: Mary (who may be deceased as her 4 children: Allen, Erasmus, Sthreshley & Salley get the property); Susannah Dewitt (who may also be deceased as her 5 children get the property: Frances, Salley, William, James & Thomas). The seven children are: William, Thomas, Rachel (she may be Rachel Poeve? or Poere), Poeve, Hannah, Estes, Milly White, Petty Chapman & Sally Terrel. Exrs: son William & Allen Chapman. Attests: Edward Vs. Harbin (Jr.?), Jesse Bryan & Andrew Hunt.

Book 11 page 107: Oct. 25 1783 or 86, The State grants (#1242 at 50 shillings the 100 acres to Thomas Allen 43 acres on Mill Creek next James Forbush, John Johnston, James Chapman & James Wilson

Feb. 8 1794: Deed from Elizabeth Shepard to Erasmus Chapman for sundries -- & to Edward Stonestreet for sundries, proved

Book 13 page 610: On April 11 1789, Erasmus Allen & wife Sarah, let Michael Willson have 43 acres on Brian's Mill Creek next James Forbis, John Johnston, James Chapman & James Willson, for 20 pounds, witnessed by Andrew Hunt & Milly White & proved by Andrew Hunt in May 1794.

Book 22 page 671 or 771 (numbered twice): Nov. 21 1799, John Chapman of Chesterfield Co. South Carolina -- no wife signs -- lets Erasmus Chapman of Rowan Co. N.C., have 200 acres in Rowan Co. N.C., next --- Bryan, Michael Wilson, John Hill & Allen Chapman, for 150 pounds, witnessed by William Thornton & Benjamin Chapman & proved by the latter in May 1813. (This is part of 640 acres granted by The State to the now deceased James Chapman & devolved to the said John Chapman as his heir-at-law).

Register of N.C. Colonial Dames (1912) page 96: Mrs. William Harris Bell (Mary Berkeley Miller) of Austin Texas, joined that society as #290, third in descent from Colonel Joseph Williams (1748-1827) of Surry Co. N.C. Delegate to Provincial Congress at Hillsboro Aug. 11 1775. Supplementary claims: James White (1743-1793) of North Carolina, Member of Provincial Congress at Hillsboro 1775-76; Member of Council of Safety; Major in Field Officers of Minute Men; & Robert Lanier (1751-) of North Carolina Member of Provincial Congress.

North Carolina Manuel of 1913 page 441: "TREASURERS. From 1777 to 1779, the State was divided into two districts, Northern and Southern, each with a treasurer. From 1779 to 1782, there were six districts, each with a treasurer, as follows; Edenton, Salisbury, Hillsboro, Halifax, New Bern, Wilmington. In 1782, a seventh district--Morgan--was created. In 1784, the district system was abandoned and a treasurer for the state was elected. The district treasurers were as follows:

- 1777-1779 Southern District----- John Ashe, New Hanover
- 1777- Northern District----- Samuel Johnston¹, Chowan (declined to serve)
- 1777-1779 Northern District----- William Skinner
- 1779-1784 Edenton District----- William Skinner
- 1779-1782 Salisbury District----- William Cathey
- 1782-1784 Salisbury District----- Robert Lanier
- 1779- Hillsboro District----- William Johnston¹ (declined to serve)
- 1779- Hillsboro District----- Nathaniel Rochester² (declared illegal as he held another office --General Assembly)
- 1779-1782 Hillsboro District----- Matthew Jones

Page 282: Robert Lanier was in General Assembly from Surry County 1770-01 & 1773-04.

Book 14 page 197: On Oct. 10 1793, Francis Lock of Cabarrus Co. N.C. -- no wife signs -- lets Phillip Coleman of Rowan Co. N.C., have 160 acres on Coddle Creek next Alexander Donaldson, said Coleman, Horatio Baker, John Hobbs & Woodside, for 100 pounds, witnessed by James Hart & Alexander Lock & proved by the latter in Nov. 1795. (This is 1/2 of 320 acres granted said Lock).

...the district presbytery were as follows: ...

D.A.R. Lineage: Mrs. Elizabeth McLeMores Walker Hays, born in Tenn. (wife of Andrew Jackson Hays), joined as #3926 from Lieut. Col. John Donelson of Virginia, a member of the House of Burgesses when it was dissolved in 1774 by Lord Dunmore, & signed the address to the people of Va., a general surveyor & one of the pioneers of Tenn. His perilous voyage in the boat "Adventure" from Fort Patrick Henry on the Holston River to what is now Nashville in 1779, was four months privation & sorrow. He was the first cotton-grower in the state, planting in 1780 & was active against the Indians thus losing his life.

Miss Mary Percy Coffee, born in Tenn., joined as #3930 from John Donelson & wife Rachel Stockley, Hon. Matthew Locke, Lieut. Joshua Coffee & Robert Weakley. A daughter of John Donelson Coffee & wife Mary Brahan; great-granddaughter of John Donelson Coffee & wife Mary Brahan; great-granddaughter of John Brahan & wife Mary Weakley, of Gen. John Coffee & wife Mary Donelson; great-great-granddaughter of Robert Weakley & wife Jane Locke, of John Donelson & wife Mary Purnell & of Joshua Coffee & wife Elizabeth Graves; great-great-great-granddaughter of Matthew Locke & wife M. Brandon, of John Donelson & wife Rachel Stockley -- see also #3926.

John White of Virginia. War Pension.

National Historical Magazine of July 1938, page 72: "WHITE, JOHN. Widow, Elizabeth. (W. 6476. Certificate No. 3857, issued Aug. 12, 1839, act of July 7, 1838, at \$53.33 per annum, from March 4, 1836. Virginia agency. Virginia Service. Private.)

Application for pension Aug. 13, 1838. Age, 66 years. Residence at date of application, Mathews Co., Va.

Elizabeth White declares that she is the widow of John White who was a Revolutionary soldier and W.S. pensioner under the Act of Congress approved June 7, 1832.

She was married to John White March 26, 1791, in Gloucester Co., Va., by Parson McBride. Her name before said marriage was Elizabeth Davenport.

This is to certify that Mr. John White and Miss Elizabeth Davenport were joined in marriage March 26, 1791, agreeable to the rites of the Church of England. Signed: James McBride.

There is no further family data on file.

WHITE, John. Widow, Elizabeth. (W. 6476. Certificate No. 23, 372, issued Jan. 1834, act of June 7, 1832, at \$63.33 per annum, from March 4, 1831. Virginia Agency. Virginia Service. Private and Sergeant.)

* Application for Pension Aug. 13, 1832. Age, born March 1756. Residence at date of application, Mathews Co., Va.

John White was born March, 1756, in Kingston Parish, Gloucester Co., Va., where he resided when he entered the army and served with the Virginia Troops.

He enlisted in 1776, served three months as a sergeant in Capt. Robert Cary, Col. John Peyton; also served about six weeks as a private at Guynn's Island, when Lord Dunmore invaded there.

In 1776 he served as a sergeant for three months under Capt. George Blummer.

In 1778 he served 2 months as a private in Capt. John Billup's Co.

1780 he served three months as a private in Capt. Peter Barnett's Co.

In 1781, served 3 months in Capt. John Billup's Co., and 1 month in Capt. Hungerford's, Col. Mercer's Regt. (over)

Marriage bonds of Guilford Co. N.C.: Lethy White to Antoni Bencini April 8 1823 signed by John Logan, William Dick & John Hanner, C.C.

Guilford Co., N.C.: Nov. 13 1849, Letha Bencini petitions for alimony & the Clerk of Superior Court is to send for Anthony Bencini of Rowan Co., N.C. to appear. In the fall term of 1849 in the case of Letha Bencini vs A. Bencini, she says that they were married "some thirty years ago, that they had nine children, three grown and left, three dead, and the other three still live with your petitioners--that one of these three, Jamey? is some fifteen years old is greatly affected, cant walk or talk and is a very great Charge to your petitioner-- that she and defendant resided in Milton Caswell County in this State for some fifteen years" he worked there & provided for herself & family until some six years back, when the family moved to Greensboro. He was a mail contractor but abandoned them & is now a spendthrift, living in Salisbury, N.C.

John White of Virginia,

He was in an engagement at Sewells Old Field.

He served other short tours, once under Capt. John Willis.

Kathews Co., Va., November 21, 1833. Joseph Pugh and William Digges, both of lawful age, declared that they had served with John White during the Revolutionary War in Capt. John Willis' Co. of Gloucester Co. militia, Col. John Peyton's Regt., was with them at Hubbard's Old Field and discharged Oct., 1781. No family data filed."

Henry White (Blyths or Second Creek of Yadkin River)

Oct. 20th 1757: Deed from Earl Granville to Henry White for 632 acres May 7 1757 proved by Griffith Rutherford.

Book 2 page 230: May 7 1757, Earl Granville lets the planter of Rowan Co.N.C., Henry White, have 632 acres on both sides of Blyths Creek--a fork of Second Creek & waters of South Yadkin--next Alpheus Payne on the west side of said creek, James Erwin, Matthew Woods & John Lowrance, for 10 shillings rental, witnessed by John Long & Griffith Rutherford & proved by the latter in Oct. 1757.

;Lease & release from Henry White & wife Joanna to John Lowrance for 632 acres Sept. 16-17 1757 is

Book 2 page 199: Sept. 16 1757, Henry White & wife Joanna of Anson Co.N.C. let John Lowrance of Rowan Co.N.C., have the above, for 5 shillings--the release price being 40 pounds on the next day, witnessed by James Robinson & John Lowrance Jr. & proved by the latter in Oct. 1757.

May 9 1777: Deed from John Lowrance Sr. & wife Ann to Abraham Lowrance for 306 acres Oct. 25 1775, proved by John Braley.

Book 8 page 383: Oct. 25 1775, John Lowrance Sr., a planter & wife Ann, let their son, Abraham--a yeoman & all of Rowan Co.N.C.--have 306 acres where the said John Sr. now lives, for 10 shillings, witnessed by John Paterson, John Lowrance & John Braly & proved by the last named in May 1777. (This is part of the land which Earl Granville let Henry White have who with wife let the said John Lowrance Sr. have).

Moses & Margaret White (Buffalow Creek waters).

Cabarrus Co., N.C., book 3 page 61: Oct. 13, 1798, Esq. Matthew Locke of Rowan Co., N.C.--no wife signed--let Esq. Gelig Phifer of Cabarrus Co., N.C., have 310 acres (it being part of 640 acres on both sides of Buffalow Creek which had been conveyed by Mary Conway & Catherine Hery, as the heirs of Rleanor McDowell, to whom it had been patented in 1762, let the said Esq. Matthew Locke have), beginning on a corner of the land of Michael Patten at a red oak & going south 70 degrees west 138 poles with the line of Patten to a stake, north 57 degrees west 187 poles to a pine, north 234 poles to a stake, north 57 degrees east 169 poles to a pine on the line of Moses White, south with the line of White 3 degrees west 50 poles to a stake on the corner of White, south 73 degrees east 240 poles with the line of White to a hickory tree, then in a straight line to the beginning, for 300 pounds, witnessed by Mathew Locke & Martin Phifer & proved by the latter in Jan. Court of 1799. (This does not include that part of the tract which the said Esq. Matthew deeded to his son, Francis Locke on March 22, 1787).

Same book page 39: May 7, 1798, Francis Lock & wife Blanch let Gelig Phifer--all of Cabarrus Co., N.C.--have 140 acres on the waters of Irish Buffalow Creek, beginning at a stake & going south 73 degrees east 215 poles to a hickory, north 3 degrees west 148 poles to a black oak, then to the beginning, (which Joseph Rogers & David Russell sold according to the will of Margaret White deceased, dated July 6, 1775, who had been appointed sole executor of the will of her husband, Moses White, whose will was dated March 10, 1766); it being half of 288 acres granted by Arthur Hobbs to the said Moses White on June 24, 1762; also the adjoining 144 acres next the land of Matthew Lock & James McDowell, beginning at a stake & going north 73 degrees west 30 poles to a stake, north 3 degrees east 180 poles to a hickory, east 207 poles to a black oak, then to the beginning, (being what Robert Barkley let Matthew Lock have Aug. 18, 1775); also the adjoining 330 acres on Buffalow Creek, beginning at hickory saplin on the corner of the said Francis Lock & going south

McDOWELL
LOCKE
PHIFER

Henry White (Gillespie's Creek).
 Jan. 20 1762: Deed from Henry White to James Andrew for 320 acres May 25-26 1761 is proved.
 Book 4 page 668: May 25 1762, Henry White of Anson Co. N.C.--no wife signs--lets James Andrew of Rowan Co. N.C., have 320 acres on Gillespies, for 5 shillings--the release price being 5 pounds on the next day--witnessed by Alpheus Pain & Henry Foster & proved in Jan. 1762. (This is the lower end of the tract where Henry White formerly lived).

Oct. 11 1763: Deed from John Witherspoon & wife Elizabeth to Thomas Johnson for 320 acres Oct. 8 1763 proved by William Luckey.
 Book 5 page 352: Oct. 8 1763, John Witherspoon, a weaver (Elizabeth also signs) lets Thomas Johnson--all of Rowan Co. N.C.--have 320 acres "on Gillespies Creek it being a part of Henry White's place where he did live on the Lower end", for 65 pounds, witnessed by Thomas Braly & William Luckie & proved by the latter in Oct. 1763. (This had originally been granted by Earl Granville to Henry White on May 26 1761).

Book 6 page 451: The will of Thomas Johnston made while sick & weak Dec. 19 1766 & probated recorded in July 1767. Wife 1/3 of movable estate, the rest among his four children. Land to be divided between two sons & children bound out. Exrs: Thos. Gillespie & John Connel. Witnesses: James Scandrett & James Graham. (John Frohock is Clerk of Court).

with his line 3 degrees west 12 1/2 chains to a stake on his corner, then south 75 degrees east 60 chains to the beginning, (which Mathew Leek conveyed to Francis Leek on March 22, 1767), for \$1300.37, witnessed by Paul Phifer & Robert Paterson & proved by the latter in Oct. court of 1798.

The will of health, wife Mary White Moore.

Wilson--White

Atlanta American enquiry of Mrs. H.B.G. #874 for Lucy Wilson (the daughter of William Wilson of Rowan Co. N.C.) who married about 1760 to Zachariah White & moved via Watauga Settlement, to Nashville of the Cumberland Settlement, Tenn. where he was killed in 1781 at Nashville, by the Indians, leaving sons John, Benjamin (& probably others since he mentions grandsons Willis & Thomas who were not children of the ones mentioned) and a daughter Kesiah.

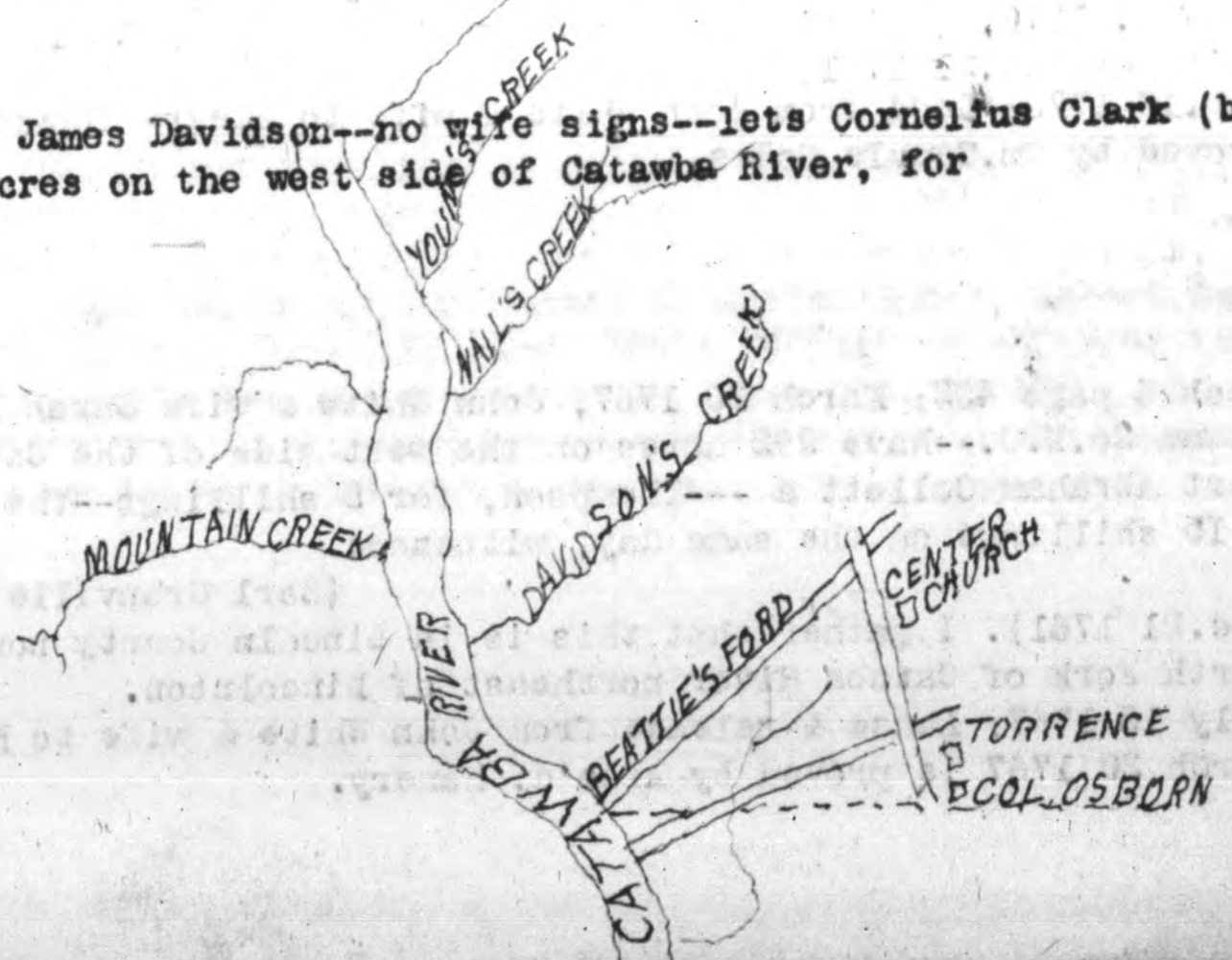
Book 11 page to Samuel

John White (Catawa River)

Book 5 page 55: Dec. 21 1761, Earl Granville lets John White have 107 acres vacant la on Catawa River, (west bank) next his other survey, for 10 shillings, witnessed & proved (over)

Book 6 page 138: April 10 1765, John White--no wife signs--lets James Davidson (both of Rowan Co. N.C.) have 107 acres where the "sd Davidson Now Liveth" on the west side of Catawa River, for witnessed by John Houston, Thomas & William Frohock & proved (The agents of Earl Granville, Francis Corbin & Joshua Bodley, let John White have this on Dec. 21 1761).
 April 10 1765: Deed from John White to James Davidson for 107 acres April 10 1765 is acknowledged.

Book 7 page 78: Sept. 6 1768, James Davidson--no wife signs--lets Cornelius Clark (both of Rowan Co. N.C.) have 107 acres on the west side of Catawa River, for witnessed by



is

James
ings--the
Foster
rmerly

320

lets
sing a
wit-
This had

6 & pro-
among his
Thos. Gill-
is Clerk of

LUSK

White.

The will of Samuel Lusk (book A page 193) made Sept. 15 1773 while in perfect health. Wife Carolina. Sons: William & John. Daughters: Elizabeth Denton, Mary White & Martha White. Witnesses: Andrew Woods, Elizabeth Brian & William Moore.

Book 11 page 346: Oct. 25 1786, The State grants (#1126 at 50 shillings the 100 acres) to Samuel Lusk 200 acres on Rich Fork of Abbots Creek next Joseph Lusk & James Ross.

John White (Catawba River)

Book 5 page 54: Dec. 21 1761, Earl Granville lets John White of Rowan Co. N.C., have 387 acres vacant land on west bank of Catawba River on Mountain Creek next Abraham Collet & down the river, for 10 shillings, witnessed by William Gibson & John Frohock & proved in Oct. 1762.
Oct. 20 1762: Deed from Earl Granville to John White for 387 acres Dec. 21 1761 is proved.

Book 7 page 189: Oct. 2 1769, John White & wife Sarah let Alexander Thompson--all of Rowan Co. N.C.--have 95 acres on west side of Catawba River & north side of Mountain Creek, in the bottom next the other line of ---Thompson, on banks of both river & creek, for 55 pounds, witnessed by Veazey Husband & Thomas Whitson & acknowledged in Feb. 1770. (This is part of a tract granted by Earl Granville to the said John White on Dec. 21 1761)
Feb. 13 1770: Deed from John White & wife to Alexr. Thompson for 95 acres Oct. 2 1769 is proved by Wm. Temple Coles.

Book 6 page 432: March 20 1767, John White & wife Sarah let Henry Barkley--all of Rowan Co. N.C.--have 292 acres on the west side of the Catawba River on Mountain Creek next Abraham Collett & ---Thompson, for 5 shillings--the release price being 47 pounds & 10 shillings on the same day, witnessed

(Earl Granville let John White have this on Dec. 21 1761). I gather that this is in Lincoln County now--Mountain Creek runs into North Fork of Catawba River northeast of Lincolnton.
July 15 1767: Lease & release from John White & wife to Henry Barkley for 292 acres March 20 1767 is proved by Arch'd. Henry.

July 9 1754: Deed of Sale from George Jordan to Robert Harris for 320 acres ---- proved by Mr. Edward Underhill.

Book 1 page 123: June 5 1754, George Jordan Jr.--no wife signs--lets Robert Harris (both of Granville Co. N.C.), have 320 acres (which is part of the land which Earl Granville let ---- have on Oct. 29 1753, of which the other part has been sold to Johnathan White), beginning at a white oak on the corner, going north 90 chains to a white oak, south 72 degrees west to Silver Creek, up its meanders to the line of --- Jordan, with his line to his corner Spanish oak, then east 180 poles to three oaks on the beginning, for 50 pounds sterling, witnessed by Danl. Weldon, Blake Baker & Edwd. Underhill.

Jan. 15 1760: Deed of sale from Robert Harris to William Williams for 320 acres Oct. 14 1758, proved by John Dunn.

Book 4 page 218: Oct. 14 1758, Robert Harris of Granville Co. N.C.--no wife signs--lets William Williams of Orange Co. N.C., have 320 acres at the mouth of Silver Creek (a branch of Haw River), on up the creek to the upper line of George Jordan Jr. (now Jonathan White's)* for 37 pounds Va. money, witnessed by Judith Baker, Robert Harris Jr. & John Dunn & proved by the last named in ----. (This is part of a larger tract which the agents of Earl Granville let George Jordan Jr. have Oct. 29 1753, who let Robert Harris have this.) * south to a Spanish oak on the corner, east 90 chains to three white oaks, north 90 chains to a white oak, then south 72 degrees west to the beginning.)

White.

Book 18 page 409: On Nov. 1 1802, James White--no wife signs--lets Benjamin Merrill (both of Rowan Co.N.C.) have 100 acres next John Garrett & Criswell, for 50 pounds, witnessed by Daniel Garret & acknowledged in Nov. 1802. (This is part of a tract which James White let Benjamin Merril have on Nov. 1 1802).

Josiah P.White (Weatherows Creek).

Gov. D.L.Swain was of White. Swain held office 1832-3-4.

Buncombe County. (Sallie Bright Holliday) A letter from Mrs. R.L. Harris of 927 Building, Galveston, Texas, on March 18 1927, wanting information on her father's maternal side--his mother being a Miss Aldrige of North Carolina. Col. John White of Wilmington, N.C., had a daughter, Elizabeth John White, who married twice: 1st to John Garland having two sons, Rufus & Augustus both of whom were members of Confederate Con --Augustus later became Gov. of Arkansas, then Attorney-General from Grover Cleveland & Elizabeth John (White) Garland then married Drury Aldrige & had a son, Leonidas & a daughter Atteliah--the latter married Sam Holliday & had Titus Holliday (father of the writer), 1 Col. John White, (one of his sons being Secretary of State in N.C., whose daughter married Gov. Swain); 2 Elizabeth John White; 3 Atteliah Aldrige; 4 Titus Holliday; 5 Sallie Bright Holliday, who married Dr. R.L. Harris, (a son of Dr. Thomas Harris by wife Miss Locke, who you tracted for Mrs. Holland, my niece). One of Elizabeth John (White) Garland's daughters married Mr. Wilcox & had a son, John Wilcox, (Congressman of Mississippi) who married Mary Donaldson, the first baby born in the White House (Mary Donaldson's father was min to Russia & Prussia under President Andrew Jackson).

ALDRIDGE
HARRIS
LOCKE
HOLLIDAY

Vol. II. of Notable Southern Families (Zella Armstrong) page 103, tells of Mary Emily Donelson (1829-1905), the first child born in the White House, daughter of Andrew Jackson Donelson (1799-1871) who was a son of Samuel (--- 1802) & wife Mary Smith, who was the 8th child of 2d John Donelson (1720-1785) of Pittsylvania Co. Va. where he married Rachel Stockley but moved to Tenn. in 1780, son of the emigre of Scotland who came to America in 1716 settling near Delaware Bay (married Catherine Davies--sister of Samuel Davies, D.D. & LL.D. 3d president of Princeton College & daughter of David & wife Martha?).

Esq. Jonathan White (Hogan's pond, Haw River & Silver Creek)

July 9 1754: Deed of sale from George Jordan to Jonathan White for 320 acres proved by Mr. Underhill.

Book 1 page 121: June 5 1754, George Jordan Jr. of Granville Co.N.C.--no wife signs--lets Esq. Jonathan White of Rowan Co.N.C., have 320 acres on the south side of Hogins' pond, on the south side of Haw River, beginning on the south side of said pond at a poplar, going west 20 chains to a red oak, south to Silver Creek, down the river to where the line of Jordan crosses it, then a direct course to the beginning poplar, for 30 pounds sterling, witnessed by Danl. Weldon, Blake Baker & Edwd. Underhill ---

Jan. 9 1765: Deed from Jonathan White to John Harris for 320 acres Oct. 22 1761 proved by Richard Henderson

Book 6 page 53: Oct. 22 1761, Jonathan White of Granville Co.N.C.-- no wife signs-- out of love for his son-in-law, John Harris, whose wife is Anne, of ----- have 320 acres on the south side of Hogen's pond & south side of Haw River over to Silver Creek, next William Williams, beginning at a poplar, going west 80 poles to a red oak, south to Silver Creek, down said creek to the line of William Williams, then a direct line to the beginning poplar witnessed by Thomas Bashford, Burgess White, John Allen, Stephen Jett, Ephraim Hampton & Richard Henderson & proved in Jan. court of 1765. (This is part of a larger tract granted George Jordan Jr. Oct. 29 1753, who let Jonathan White have this by deed).

Book 6 page 573: Feb. 9 1767, John Harris of Rowan Co.N.C.--no wife signs-- lets James Reaves of Granville Co.N.C., have 320 acres on the south side of (as above), on the south side of Haw River, on over to Silver Creek, next William Williams, for 125 pounds, witnessed by Ro. Harris (who as one of the subscribing witnesses & an esquire of Justice proved it at Hillsborough, N.C., before Chief Justice, M. Howard, March 25 1768) & Charles Bruce

John White (Cullies Branch & River)

Iredell Co.N.C. book D page 549: March 6 1802, James Milligan--no wife signs--lets John White Sr. (both of Iredell Co.N.C.) have 513 acres on the bank of the river at the mouth of Cullies Branch next Forqus Milligan, Al xander Milligan, ---Gilbreath & the road, for \$1000.00, witnessed by Samuel White & William Isaac & proved by the latter in May 1802.

Iredell Co.N.C. book D page 551: March 6 1802, John White Sr.--no wife signs--lets John White Jr. (both of Iredell Co.N.C.) have 134 acres, for 100 pounds, witnessed by Wiatt Chzatham & William Isaac & proved by the latter in May 1802. (This is part of a Grant to James Milligan on July 11 1788, who let the said John White Sr. have this).

Iredell Co.N.C. book D page 552: March 6 1802, John White Sr. --no wife signs--lets Samuel White (both of Iredell Co.N.C.) have 86 acres, for 100 pounds, witnessed by William Lecky & William Isaac & proved by the latter in May 1802. (This is part of a State Grant to James Milligan on July 11 1788, who let the said John White Sr. have).

Richard Caswell Jr. Major-General of N.C. Troops, by Sarah Heritage; great-great-grandson of William Heritage; great-great-grandson of N.C. Troops; great-great-grandson of John Paul Barringer the patriot prisoner at Charleston by

White.
The North Carolina Manuel of 1913, page 678: "Lenoir county was formed in 1791 from Dobbs and Craven. Was named in honor of General William Lenoir, one of the heroes of King's Mountain. Kinston is the county seat". For the year 1792, Joshua Croom was senator, Isaac Croom & Wm. White=representatives:
" 1793, William " " " " " " " " " "
" 1794. " " " " " " " " " "
" 1795, " White " " Henry Goodman & Simon Bruton"
" 1796, " " " " Shadrack Wooten & Robt. Collier
" 1797, Robert " " " Henry Goodman & Probate "
" 1798 William " " " (but vacated this office to accept another--succeeded by William Croom), Probate Collier, & James Westbrook & Henry Goodman= representatives, Goodman having died in office.

The above are Members of General Assembly at these times.

I assume that the above were of that portion of Lenoir formed of Dobbs which was abolished in 1791, in which Richard Caswell, Abraham Shepperd, William Caswell, John Sheppard, John Heritage, Benjamin Coleman, Joshua Croom & others represented.

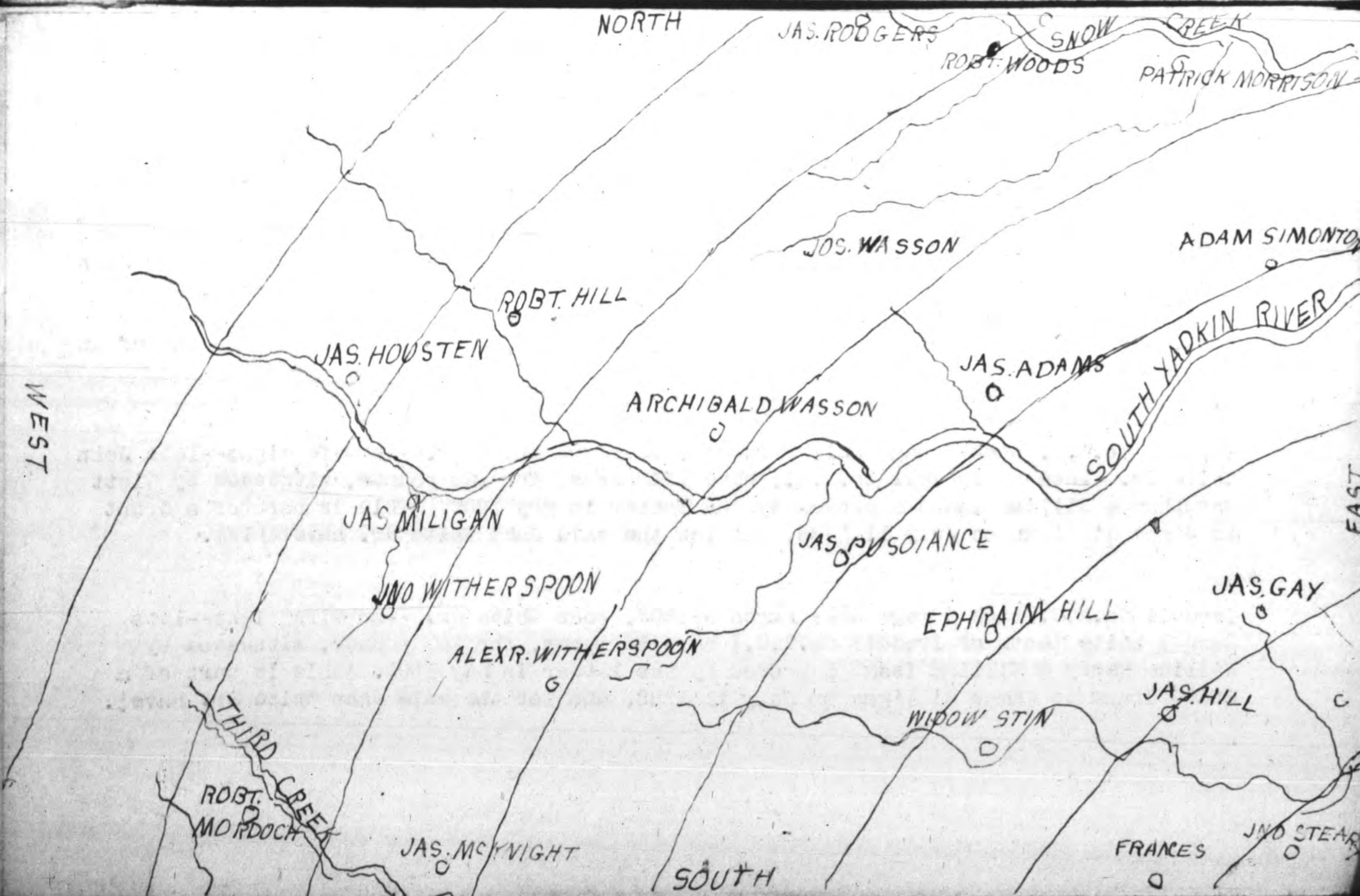
Page 441: James Glasgow of Dobbs County was secretary of State 1777-1798 & succeeded by William White of Lenoir who held it until 1810. (James Glasgow was in the terrible Tenn. Land fraud)

Gov. Richard Caswell of Lenoir County 1776-78-9 1780, then again 1785-6-7.

National Register of the Sons of American Revolution page 952: Eu. Blakemore Myers as #13391 & Paul Barringer Myers as #13391--both of Shelbyville, Tenn.--sons of Thomas Rawlings Myers by Anne Eliza Wadsworth Blakemore; grandsons of John Anderson Blakemore by Gartha White Barringer; great-grandsons of Daniel Laurens Barringer by Ann White; great-great-grandsons of William White secretary of state of N.C. by Anne Caswell; great-great-great-grandsons of Major James White of N.C. troops; great-great-great-grandsons of

Josiah P. White (Weatherows Creek).

Book 41 page 465; Aug. 4 1858, the executors of T.L. Cowan (J.H. Jenkins, J.W. Hall, B.B. Roberts & Charles F. Fisher) let Josiah P. White--all of Rowan Co. N.C.--have 554 acres & 62 poles on Weatherows Creek next Jacob Goodman, James Andrews, --Miller, Joel Freeze, William Poston, Archibald Gillespie & John Goodman on the north bank, for \$3880.63, witnessed & proved by A.J. Mock on Oct. 22 1858.



John White (Uary & c

Book 19 page 97; Dec. 7 1792, The State grants (#2485 at 30 shillings the 100 acres) to Philbert Wright 134 acres on the Uary next John Plummer & --- Morgan. (Warrant was dated Nov. 10 1792).

Book 23 page 842; Oct. 6 1808, Philbird Wright--no wife signs--lets John White (both of Rowan Co. N.C.) have 427 acres: 115 acres next William Wright & Lewis Stukiner on Uary; 134 acres next John Plummer & --- Morgan; 100 acres next Elijah Morgan & John Plummer & 78 acres on waters of Uary next the homestead lot, Jacob Copple & Adam Bowers, for \$800.00, witnessed by P. Copple & Elijah Morgan & proved by the latter in Aug. 1816. (Of these tracts, one was from Jacob Johnson & the other three granted said Wright by The State).

Book 23 page 746; Dec. 23 1815, John White of Rowan Co. N.C.--no wife signs--lets Richard Miller Sr. of Randolph Co. N.C., have 4 adjoining tracts on the Uary (105 next Wm. Wright & Lewis Stuckener, 134 next John Plummer & --- Morgan; 52 next Elijah Morgan &

White

Book 72 page 458; Feb. 21 1878, the land held in common by the children of J.R. & J.A., White as tenants-in-common is divided by the commissioners (Alexander Brown, Jesse W. Miller & S.C. Rankin, with J.C. Bernhardt as C.S.) as follows:
Lot #1 of 193 acres to William W. White is next lot #2, ---Goodman & the road, value \$1000.00;
" #2 " 170 acres & 2 R. to Martha C. White is next lots #1 & 3, the spring-ditch & the creek ditch, value \$1000.00;
" #3 " 173 acres & 2 R. to Jane E. White is next lot #2, the creek-ditch & the spring ditch, value

Book 90 page 58; Sept. 15 1890, J.D. Cochran & wife M.C. of Abbeville, S.C. let W.W. White of Rowan Co.N.C., have 32 acres next C.C. Miller & Mrs. M.C. Miller, for \$160.00 witnessed (This is a part of the lot #2 in the division of J.R. & J.A. White land but since there was not room in the page to copy entire deed it may be found in book 88 page 549).

Dr. L White (Fourth Creek)

Book 94 page 15; Oct. 12 1901, Dr. L. White & wife Katie & Gertrude Wood of Iredell Co.N.C., James H. Wood & wife Blanch of Buncombe Co.N.C., Frank L. Page & wife Belle of Vance Co.N.C., Frank L. Fithian & wife Marianna of Camden Co. New Jersey, let Daniel A. Miller & M. Costin Wood of Iredell Co.N.C., have 411 acres on Fourth Creek next Walter Wood, ---Harris, ---Hobson, ---Kridler (now ---Miller's) & up said creek; also 80 acres next Neal Wood, which had been owned by Rev. W.A. Wood at the time of his death, for \$3571.43,

George White (Elk Shoal Creek) 1535

Rowan Co.N.C., book 11 page 366; Aug. 9 1787, The State grants (#1531 at 50 shillings the 100 acres) to Samuel Snoddy 600 acres on Big Branch of Elk Shoal Creek next John Ireland, Andrew Morrison, Allen Alexander, creek bank next ---Ireland. It begins on the corner of John Ireland & Morrison on the bank of the creek at a large white oak, goes with the said Ireland north 400 poles to a pine, west 232 poles to a stake on the line of Alexander, south with the said line 220 poles to a white oak on the corner of Alexander, west 22 poles to a stake, south 160 poles to a pine on the line of Morrison, then east to the beginning.

Iredell Co.N.C. book K page 91; Oct. 6 1817, William Alexander of Wilkes Co.N.C.--no wife signs--lets George White of Iredell Co.N.C.--have 108 acres on Elk Shoal Creek next Thomas Fortner, for \$200.00, witnessed by John Thomson & David Alexander & proved by the latter in May 1821. (This is part of grant #1531 to Samuel Snoddy on 1787, who let Thomas Snoddy have Feb. 19 1803, who let the said William Alexander have April 18 1816).