

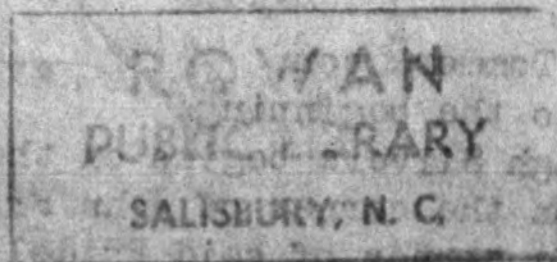
Frederic Mikel (Abbotts Creek)

corner, west 54 chains & 73 links to a red oak on the old corner, south 14 chains to a stake in the line of Davis, east 3 chains & 50 links to a red oak on the corner of Davis, then south to the beginning.

Lot #4 of 56 $\frac{1}{2}$ acres to John Fridel begins at a post oak in the old line on the corner of Hugh Silver, south with the same 27 chains to a post oak, north 45 degrees west 8 chains & 74 links to a black oak on the corner of Silver, then east 22 chains to the beginning.

Lot #5 of 104 $\frac{1}{2}$ acres to Frederic Michael begins on the beginning corner of the old tract & goes north 35 degrees east with said line 32 chains & 72 links to a hickory on the corner of John Fridel, west with his line & the line of Silver in all 38 chains & 76 links in the line of Davis, south 16 chains to a black Jack, south 38 degrees west 17 chains & 85 links to a stake near a Spanish oak, then east to the beginning. (over)

Book 16 page 694: Nov. 3 1795, John Silvers & wife Elizabeth & Boyd McCrery let Frederic Mikel--all of Rowan Co.N.C.--have 100 acres on Abbotts Creek next Thomas Cowl, Joseph Davis & --- Younker, for 125 pounds, witnessed by Elijah Merrell, Johannes Mihal & John Freedle & proved by the last named in Aug. 1799. (Hugh McCrery willed this to the said Silvers).



ROWAN
PUBLIC LIBRARY
SALISBURY, N. C.

Book 5 page 209; July 26 1762, Conrad Michel--no wife signs--lets John Howard of Rowan Co.-N.C., have 118½ acres near the plantation of John Lewis Beard & Col. William Dry, for 5 shillings--the release price being 40 pounds on the next day--witnessed by Henry Horah & John Lewis Beard & proved in April 1763. (This is part of a larger tract which Esq. Benjamin Milner, as highsheriff of the county, sold him on an execution against James Carter).

Tarr--Michael

ROWAN
PUBLIC LIBRARY
SALISBURY, N. C.

Book 22 page 545 or 645 (numbered twice): Jan. 24 1812, Little Frederick Mikle --no wife sign a planter, lets Henry Tarr, a blacksmith (both of Rowan Co.N.C.) have 300 acres on both sides of Abbotts Creek next --- Burkhart, Phillip Garner, John Wilson, Alexander Yarbrough & Lewis Winkler, for \$400.00, witnessed by George Thomason, Alexander K?Caldcleugh & David Tarr & proved by the last named. (This is parts of two tracts--one from The State to Lewis Winkler, & the other from The State to William Moore who let Adam Harman have. he let John Kelpy have & he let said Little Frederick Mikel have it on Dec. 19 1808).

Book 17 page 438:

Book 12 page 345: Feb. 4 1790, Wm. Moore lets Adam Harmon have 100 acres on Abbotts Creek next John Wilson, Alexander Yarbrough, Phillip Garner & Lewis Winkler, for 40 pounds, witnessed by Peter Whiteaker & John Lepp & (This is part of 244 acres granted by The State to William Moore)

Book 9 page 594: Oct. 10 1783, The State grants (\$616 at 50 shillings the 100 acres) to Lewis Winkler 200 acres on Abbotts Creek next --- Burkhart, Phill Gardner, crossing the said creek & a branch, next John Wilson.

Book 16 page 711: Aug. 1 1788, Lewis Winkler (a German & no wife signs) lets John Kelpy --both of Rowan Co.N.C.--have 200 acres on Abbotts Creek next ---Burkhart, Phillip Garner, crossing the said creek & crossing a branch next John Wilson, for 74 pounds, witnessed by ? & John Wilson & proved by the latter in Aug. 1799.

Book 12 page 53; Sept. 12 1789, Thomas Turner Sr.--no wife signs--lets John Metsler (be of Rowan Co. N.C.) have 100 acres on the north side of the Yadkin River next Maxwell Chambers, on the south side of a steep hill next Alexander Long & the dividing line, for 50 pounds, witnessed by J.G. Lauman & Henry Giles & proved by the latter in May 1790

Book 12 page 53; Sept. 12 1789, Thomas Turner Sr.--no wife signs--lets John Metsler (be of Rowan Co. N.C.) have 100 acres on the north side of the Yadkin River next Maxwell Chambers, on the south side of a steep hill next Alexander Long & the dividing line, for 50 pounds, witnessed by J.G. Lauman & Henry Giles & proved by the latter in May 1790

Book 12 page 53; Sept. 12 1789, Thomas Turner Sr.--no wife signs--lets John Metsler (be of Rowan Co. N.C.) have 100 acres on the north side of the Yadkin River next Maxwell Chambers, on the south side of a steep hill next Alexander Long & the dividing line, for 50 pounds, witnessed by J.G. Lauman & Henry Giles & proved by the latter in May 1790

Book 12 page 53; Sept. 12 1789, Thomas Turner Sr.--no wife signs--lets John Metsler (be of Rowan Co. N.C.) have 100 acres on the north side of the Yadkin River next Maxwell Chambers, on the south side of a steep hill next Alexander Long & the dividing line, for 50 pounds, witnessed by J.G. Lauman & Henry Giles & proved by the latter in May 1790

Metzler or Mitsler (abbotts Creek)


Book 10 page 538; Nov. 4 1784, The State grants (\$1022 at 50 shillings the 100 acres) to John Mitsler 150 acres on Abbotts Creek next Michael Shaffer & Lewis Winkler.

Book 27 page 131: June 11 1791, John Metzler--no wife signs--lets Michael Holshouser (both of Rowan Co. N.C.) have 150 acres on Abbotts Creek next Michael Shafer & Lewis Winkler, for 55 pounds, witnessed by Henry Binchler & Henry Sleighter (in German) & proved by the latter in Aug. 1822.

.....
East side the Yadkin River & Pine Meeting House)

Book 32 page 681; Nov. 17, 1832, James I. Long--no wife signs--lets Jesse Pinkston, (both of Rowan Co., N.C.), have 111 acres & 96 poles on the east side of the Yadkin River, on a hill next Joseph Pearson. John Metzler & the Pine Meeting House, for \$150.00, witnessed by Robert N. Graige & M. Pinkston & acknowledged in Nov. court of 1832. (Refer to the deed from Thomas Turner to Alexander Long, as it was willed said James I. Long by his father, Alexander Long.)

Jones Mitchel




Book 19 page 617; Sept. 19 1805, James Parks of Surry Co. N.C.--no wife signs--lets Jones Mitchel of ----- Co. Va., have 400 acres beginning at the corner of Stephen Ellis at a post oak, going north 52 chains & 50 links to a black oak saplin, west 12 chains & 30 links to a post oak, north 30 chains & 75 links to a stake on the corner of John Davies, east 28 chains & 50 links to a white oak, north 25 degrees east 31 chains & 25 links to a pine on the corner of ---Marhsall, east 4 chains & 50 links to a stake, south 36 chains & 50 links to a pine, east 10 chains & 25 links to a post oak on the corner of --- Yarborough, south 25 chains to a stake on said Yarborough's corner, west 16 chains to a stake, south 44 chains to a stake, east 45 chains to a stake, south 8 chains & 10 links to the corner of Stephen Ellis, then to the beginning, for \$800.00 (paid by the said Jones Mitchel on Jan. 5 1801, at which time it seems had been sold but the lines not being dependable--it being granted to the said Parks on July 18 1805--see grant #1800), witnessed by Hardy Jones, Peter Brown & Gottlieb Shoer & proved by the last named in Feb. 1806.

National Register of Sons of American Revolution, page 351: William Campbell Mitchell of La Fayette, Ind. is #13639 in Indiana Society as son of Joseph & Louisa Mitchell; grandson of William & Sarah Mitchell; great-grandson of Robert Mitchell, private, Morgan's Virginia Regt.

Page 345 above book: Lewis James Brawley of Huntington, Ind. is #13653 of Indiana Society as son of Thomas E. & Nancy (Mitchel) Brawley; grandson of Elijah A. Mitchell, private North Carolina Militia, pensioned.

D.A.R. Lineage Vol. 124 page 154: Miss Rose Morrison, born in New Madison, Ohio, joined as #123481 from Elijah Mitchell (1761-1847) died in Warren, Ind., served as a private under Capt. James Barr of Col. McDowell's regiment; also in Ezra Alexander's company in Mecklenburg Co. N.C. He was placed on the Pension-roll of Preble Co., Ohio in 1832. See also #114238. She is the daughter of Eli Mitchell Morrison (1826-87) married 1851 Julia A. Burnam (1827-98) granddaughter of Andrew Morrison (born 1780) married 1804 Martha Mitchell (born 1786); great-granddaughter of Elijah Mitchell (1761-1847) married Sarah Ireland.

Iredell Co. N.C., book D page 285: Aug. 30 1800, John, James, William & David Ireland, Elijah Mitchell, John Adams & David Purviance (having constituted Peter Fleming--all of Bourbon Co. Kentucky--their attorney on Feb. 22 1799, to get the legacies bequeathed them by the late deceased William Ireland of Iredell Co. N.C., and as said Fleming got part from us by default) revoke the power of attorney to Peter Fleming and endow James Adams of Iredell Co. N.C. with the proper power to get the remainder for them in accordance with the will.



Iredell Co. N.C. book E page 33: Sept. 6 1802, John Ireland, James Ireland, William Ireland, Andrew Ireland, Peter Fleming, Elijah Mitchell & David Purviance--all of Bourbon Co. Ky., constitute James Alexander of Burke Co. N.C. their attorney to get what had been willed them by William Ireland, acknowledged in Kentucky.

Mitchell.

Sons of American Revolution, Register, page 351: William A. Mitchell of Huntington, Indiana, is #11724 of Indiana Society as son of Elijah & Elizabeth (Ireland) Mitchell; grandson of Flemming & Malinda (Morrison) Mitchell; & great-grandson of Elijah A. Mitchell, private North Carolina Militia, pensioned.

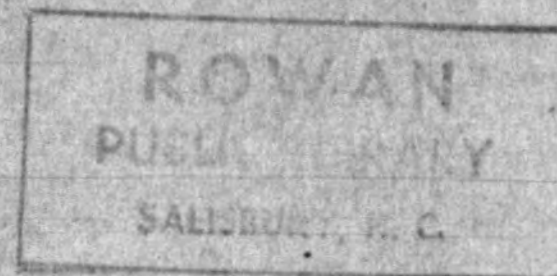
Marriage bond in Salisbury, Rowan Co., N.C.: Elijah Mitchell to Sarah Ireland Nov. 15 1785 signed by Samuel Mitchell.

Elizabeth Mitchell to James Fleming Jan 24 1785-5(?) signed Elijah Mitchell (attest= Caule)
Mitchel Fleming to Agness Kennedy Jan. 27 1794 signed Andw. Kennedy (test= McCaule)

Isabella Mitchell to John Shelhorn? May 8 1788 signed by Joseph Shinn

Iredell Co. N.C., book Q page 220: April 1 1832, Sarah (widow of William Mitchell, Henry, William, James, Moses, Wiley, Alexander, Hartwell Mitchel, Thomas Hicks (Mitchell)), Henry Garris & wife Keziah of Wilkes Co. N.C., let Moses Mitchell of Iredell Co. N.C., have 130 acres in Iredell & Wilkes Counties on the County line & Hunting Creek next Nancy & Moses Mitchell, for \$205.00, witnessed by P. Campbell & J. Howard & acknowledged in Aug. 1833.

Moses Mitchel (North Fork of Hunting Creek & Surry Co. line).
Book 9 page 509: Oct. 10 1783, The State grants, (\$351 at 50 shillings the 100 acres), to Moses Mitchel, 450 acres on the north fork of Hunting Creek, beginning on the Surry County line on the corner of ---Donaldson, at an ash, going south 152 poles to a white oak on the branch, south 20 degrees west 78 poles to a pine, south 18 chains, east 190 poles to a post oak on the corner of ---Norris, south 70 degrees west 90 poles to a white oak at the forks of a branch, down the branch to a persimmon at the mouth on the creek bank, west 98 poles to a pine on the line of ---Cass, north 156 poles to a white oak on the line of ---Saunders, east 60 poles to a black oak on the corner of ---Saunders, north 10 poles to a stake, east 70 poles to a stake, north 20 poles to a stake on the Surry line, then to the beginning.




Jacob Michael (Muddy Creek)


Book 23 page 894; Aug. 10 1815, David Huffman--no wife signs--lets Nehemiah Cooper (both of Rowan Co.N.C.) have 53¹/₂ acres on the east side of Muddy Creek next the old line, on a branch, down it & including the spring, for \$150.00, witnessed by Edward Ginkins & Peter Younts Sr. & proved by the latter in Nov. 1816)

Book 21 page 418; Aug. 28 1807, Jacob Stallings of Stokes Co.N.C.--no wife signs--lets Nehemiah Cooper of Rowan Co.N.C., have 53²/₂ acres on the east side of Muddy Creek by the old line, down a small branch & including a spring, for \$100.00, witnessed by Britain Js. Haymoore & Jonas Leatherran & proved by the latter in Feb. 1808.

Book 25 page 468; March 17 1817, Nehemiah Cooper--no wife signs--lets Jacob Michael (both of Rowan Co.N.C.) have 53²/₂ acres on the east side of Muddy Creek by the old line, down a small branch, & including a spring, for \$150.00, witnessed by David Michael & W.Hertel & proved by the latter in Feb. 1818. (Part of this was bought of David Huffman on Aug. 10 1815 & part of Jacob Stallings on Aug. 28 1807--see book 21 page 418)



John & Stephen Mitchell (Rich Fork of Abbotts Creek)



Book 18 page 948; Aug. 29 1801, John & Stephen Mitchell of Mecklenburg Co.N.C.--no wives sign--by-their-attorney, Samuel Lowrie, who acknowledged this on Sept. 25 1804--let Stephen Stewart of Rowan Co.N.C., have 203 acres on the waters of Rich Fork of Abbotts Creek next ---Pidgeon, ---Rigges, ---Ferguson, the old line of ---Lusk & crossing the Trading, for delivered to Samuel Lowrie as the agent of said Stewart who acknowledged on Sept. 25 1804.


Mansier

Book 23 page 587: Aug. 31 1814, Elizabeth Kerriker, the widow, Michael Overcash, Jacob Ramer & wife Elizabeth, John Minster? & wife Christina, David Kerriker, Henry Kerruker & Molly Bostian (as heirs of deceased George Kerriker) let Jacob Kerriker--all of Rowan Co. N.C.--have 250 acres (all the land of said deceased who died intestate) on Buffalow Creek next George Gibson & said Kerriker, for \$500.00, witnessed by Hu Braly & John Brandon & proved by the latter in May 1815. (This had been conveyed in two tracts to the said deceased from deceased Alexander Penny Sr. of which the adjoining second tract is 46 acres)

Marriage bonds: John Meanser to Christena Corrier Feb. 23 1805 signed by John Sloop
John Manser to Mary Blaster July 25 1816 signed by Jacob Corier

Deceased William Michael (Muddy Creek)

Book 23 page 870: Sept. 29 1815, The State grants at 50 shillings the 100 acres) to th widow & heirs of deceased William Michael 72 & 20/100 acres on Muddy Creek next ---- Bombgardener, Lazarus Hege, & the original line of William Michael. (This had been entered on Oct. 10 1814).



Feb. 6 1811; Administration on the estate of deceased John Stuart, as the widow relinquished, is granted to Benjamin Ferrabee, who gave bond of 200 pounds with Frederick Walser & Francis Williams.

John Minster

John Minster is #28, private in First Regiment of Rowan County, War of 1812, in which Thomas Matthews is captain, Truth Weeds lieutenant

Book 27 page 802 of 906: Jan. 26 1824, John Minster--no wife signs--lets Daniel Overcash (both of Rowan Co. N.C.) have 100 acres on Coddle Creek next Leonard Overcash & Phillip Coleman, for \$100.00, witnessed by Philip Overcash & Hu Braily & proved by the latter in Aug. 1824.

William Michael (Muddy Creek)--John Stuart Sr.

Book 12 page 11: May 18 1789, The State grants (#1948 at 10 pounds the 100 acres) to William Michael 300 acres on Muddy Creek next Adam Spagh. John Leamer? & ---Bumgarner.

Book 13 page 323: Nov. 14 1792, William Michael, a planter & wife Cathron let John Stewart Sr.--all of Rowan Co. N.C.--have 100 acres on Muddy Creek next said Michael & Jonas Leatherman, for witnessed by Thomas Carson, J. Stuart (son of D.S.) & Adam Crisman (This is part of a State Grant on May 18 1789 to

John Hobbus (Coddle Creek)

Book 28 page 367: Oct. 15 1808, William Craglow (Mary also signs) lets John Lenser--all of Rowan Co. N.C.--have 50 acres on Coddle Creek, beginning next Philip Coleman, said Slough & John Holbbus, for \$70.00, witnessed by Richard Anderson & Michael Overcash & proved by the latter in Aug. 1825. (This is $\frac{1}{2}$ of the tract which John Holbus conveyed to said Michael Overcash).

Andrew Mitchell (Hunting Creek)

Book 11 page 501: Feb. 1 1788, Andrew Mitchell & wife Sarah let William Rosebrough (all of Rowan Co. N.C.), have 150 acres on the south side of Hunting Creek, beginning on its bank at a beach, going west 46 chains to a black oak, north 37 chains to a pine, east 35 chains & 40 links to a Spanish oak on the creek bank, then down its various courses to the beginning, for 80 pounds N.C. money, witnessed by Zephaniah Ellis & Christopher Houston & proved by the latter in Aug. court of 1788.

Aug. 9 1788: Deed from Andw. Mitchell & wife to Wm. Rosborough for 150 acres Feb. 1 1788 proved by Christr. Huston.

Book 14 page 577: Oct. 5 1793, John Hebbies (a German? & no wife signs) lets Michael Overcast--both of Rowan Co. N.C.--have 100 acres on Coddle Creek next Philip Slough & Philip Coleman, for 50 pounds, witnessed by ? & Hugh Braly & proved by the latter in Nov. 1796. (This is 1/2 a tract originally granted Chas? Lewry).

Book 28 page 368: March 13 1825? Michael Overcast--no wife signs--lets John Hobbus (both of Rowan Co. N.C.) have 50 acres on Coddle Creek next Philip Coleman, Phillip Slough & said Hobbus, for 25 pounds, witnessed by John Still & acknowledged in Aug. 1826. (This is 1/2 the tract which the said Hobbus let said Overcast have).

Feb. 7 1787: The will of Luke Mitchner is proved by William Bunton, John Bunton qualified as Exr.

The will of Luke Mitchner (book D page 214) made while "very sick & weak" on Jan. 20 1787. A Shoemaker. Leaves everything to his friend John Bunton making him executor also. Witnesses: William Barr, Patrick Barr & William Bunton Jr.

May 10 1789: " Dr. Luke Mitchner's Estate to Jno Buntin Admr	
To Amount of Debt due said deceased	28..15..11
Cr. By Disbursements & Allowance	<u>28..15..11</u>
As P Vouchers & Acct filed Settled in full	0.. 0.. 0"

Faint, illegible text, possibly bleed-through from the reverse side of the page.

Henry Michael (Wilkes Co. N.C. section)

Book 16 page 604: March 9 1799, Henry Michael & wife Sarah of Wilkes Co. N.C., let Jonas Leatherman of Rowan Co. N.C., have 295 acres on Reedy Creek next Jacob Weaver & --- Gevas, for 200 pounds, witnessed by George Coons & John Hampton & proved by the latter in May 1799. (This is part of the State Grant to William Cunningham & Joseph Cunningham).

Book 10 page 86: Nov. 4 1784. The State grants (#782 at 50 shillings the 100 acres) to William Cunningham 640 acres on Reedy Creek next Minus Griggs, Joseph Cunningham, Leonard Bumgarner & Hugh Cunningham

ROWAN
PUBLIC LIBRARY
SALISBURY, N. C.

Book 16 page 618: Dec. 27 1797, Henry Michael of Wilkes Co. N.C.--no wife signs--lets David Fox of Rowan Co. N.C., have 60 acres on Reedy Creek next Nicholas Jacobus & said Fox, for 60 pounds, witnessed by William Amburn & William Moore & proved by the latter May 1799. (This is part of 640, acres granted by the State to William Cunningham who let said Michael have it).

John Metzger Sr., of Penn.

National Register of the Sons of the American Revolution, page 952; William Edgar Metzger of Nashville, Tenn., joined that society as #12538 as the son of William H. Metzger by Mary Albright; grandson of John Metzger by Annie Maria (Gardner); great-grandson of John Metzger, Sr., Sergeant Third Class of the Pennsylvania Militia.

same period came Rev. Jonathan Mitchell, who was the founder and pastor of the First Church of Cambridge, Massachusetts. Of these three, probably Experience Mitchell has the largest number of descendants, who are widely scattered all over the country. Settlers from Massachusetts came to Nantucket in 1659. John Post, who was evidently a son of Stephen, the immigrant, was one of the first settlers of Norwich, Connecticut, in 1660; and the probabilities are that the Posts of Nantucket were also descendants of Stephen.

"When the Minturns came cannot be stated definitely. The Nantucket Mitchell family certainly in part adhered to the Society of Friends, and from that part of the family was descended William Mitchell, born in 1790; his daughter, Maria, born 1818; and his son, Henry, born 1830; who constituted the most brilliant group of astronomers that this country has ever known. Also to this Massachusetts group of Mitchells belonged the Rev. Dr. Hinckley Gilbert Mitchell, clergyman and professor; Charles Eliott Mitchell, famous lawyer and former Commissioner of Patents; John Ames Mitchell, a great writer and the founder of "Life"; Doctors Henry and John M. Mitchell, famous physician and medical anthros; Professor Elisha Mitchell, clergyman and professor, who lost his life on Mt. Mitchell, which was named in his honor, and which is the highest point in the United States east of the Rockies. In addition to these, there were several other distinguished Mitchells from New England who had a different origin, being descended from a Scotch family which settled in Connecticut; and Philadelphia has been the scene of the life-work of two very eminent physicians of the Mitchell family, who belonged to another Scotch family originally settled in Virginia. Those specified by name here, however, all belonged to the Massachusetts English Mitchells.

"The Mitchell Coat of Arms is described as follows: "Sable a chevron or, between three escallops argent."

Henry Michael (Wilkes Co.N.C.)

Book 16 page 469- Dec.26 1797, William Cunningham of Rowan Co.N.C.--no wife signs--lets Henry Michael of Wilks Co.N.C., have 200 acres on Reedy Creek next Jacob Weaver, for \$100.00, witnessed by William Ambern & W.Moore & proved by the latter in Feb. 1799. (This is part of a State Grant to Joseph Cunningham who conveyed it to said William)
BOOK 16 page 462; Dec.26 1797. William Cunningham of Carter Co.Tenn.--no wife signs--lets Henry Michael Of Wilks Co.N.C., have 300 acres on Reedy Creek next Joseph Cunningham, for \$100.00, witnessed & proved as above. (This is part of the 600 acres granted by The State to said William Cunningham).

Book 16 page 584; Dec.27 1797, Henry Michael of Wilkes Co.N.C.--no wife signs--lets Joseph Shell of Rowan Co.N.C., have 105 acres next the tract granted William Cunningham & David Fox on Reedy Creek, for \$100.00, witnessed by William Cunningham & Wm. Moore & proved by the latter in May 1799. (This is part of 640 acres granted William Cunningham who let him have).

Book 16 page 620; Dec.27 1797, Henry Michael of Wilkes Co.N.C.--no wife signs--lets David Fox of Rowan Co.N.C., have 200 acres on Reedy Creek next Joseph Shell, Jehu Burkit in a meadow, for \$100.00, witnessed by William Ambern & William Moore & proved by the latter in May 1799. (This is part of 640 acres granted by The State to William Cunningham who let said Michael have it).

Conrod Michael (Muddy Creek of Cataubo River)

Book 4 page 718; Jan.8 1761, Earl Granville lets the planter, Jacob Kurr of Rowan Co.N.C., have 605 acres of vacant land on the south side of Muddy Creek of Cataubo River, beginning next Philip Kurr, going east 55 chains, north 110 chains, west 30 chains to the said creek then 25 chains more, then south 110 chains to the beginning, for 10 shillings with the yearly rental of
Witnessed by W.Lucas & William Churton & proved by the latter on Sept. 11 1761 before Stephen Dewey, J.S.C.

Book 4 page 720; Jan. 8 1761, Earl Granville lets the planter, Philip Kurr of Rowan Co.N.C., have 640 acres of vacant land on the south side of Muddy Creek of Cataubo River, going north 55 chains to said creek, then up & crossing it, then north 4 chains more, west 50 chains to the fork of said creek, then west 50 chains more, south 64 chains to the beginning, for 10 shillings, with yearly rental of
witnessed by W.Lucas & William Churton & proved by the latter on Sept. 11 1761 before Stephen Dewey, J.S.C.

Book 4 page 716; Jan. 7 1761, Earl Granville lets the planter, Thomas Kurr of Rowan Co.N.C., have 125 acres of vacant land, beginning on the north bank of Cataubo River, going north 25 chains, east 50 chains, south 25 chains to the bank of said river, then up its several courses, for 10 shillings, with yearly rental of 5 shillings, witnessed by W.Lucas & Wm. Churton & proved by the latter on Sept.11 1761, before Stephen Dewey, J.S.C.

ROWAN
PUBLIC LIBRARY
SALISBURY, N. C.

Mitchell

Makers of America (Leonard Wilson & others) Vol. II page 234: "Prominent among the younger citizens of the Lower Valley is Roland Greene Mitchell, of Boyce, farmer and lawyer. He was born at 1421 Spruce St., Philadelphia, Pennsylvania, on April 4, 1873, son of Henry Post and Rebecca Simmons (Price) Mitchell.

"Retiring from business activities in the city, Mr. Mitchell's father, mother, and his brother, Joseph Price Mitchell, moved from New York City, where they were then living, to Brownsburg, Rockbridge County, Virginia, in 1884, locating on a thousand acre farm. Mr. Mitchell, then a boy of school age, after preparatory training, by a private tutor, was sent to Augusta Military Academy, and thence to the Washington and Lee University, graduating in the law."****

"Mr. Mitchell was married at Millwood, Virginia, on January 4, 1910, to Susan Randolph Page. Mrs. Mitchell's family and Christian names recall much of the glorious history of the "Old Dominion" made by Randolphs, Pages and Burwells. Mr. and Mrs. Mitchell have one little son, Henry Post Mitchell (2), who was born on March 17, 1911. Also a daughter, Agnes Page Mitchell, born August 5, 1914.

"Mr. Mitchell's immediate family belonged to the Island of Nantucket, and his forbears included the good old English names of "Minturn" and "Post" in addition to his own family name. The Minturn family (also spelled "Minterne" and "Mintern") was long settled in Dorsetshire, England; and members of this family were among the early settlers of the Narragansett section of Massachusetts, becoming prominent in the church. The Post family came from County Kent, England, and was founded in New England by Stephen Post, who came with his brother Richard from Ghelmsford, England, in 1634. Stephen stopped on the Connecticut side of the Sound, and Richard settled on Long Island. It is of interest to note that there was also a Holland Dutch family bearing the identical name of "Post" which settled later in New York State, and from this Holland family have come some splendid men.

"The first of the Mitchells in Massachusetts was Experience. He landed at Plymouth on the third ship which came over, the "Ann" in 1623. The next was Matthew Mitchell, born in England in 1590. He came to Massachusetts on August 7, 1635, and died in 1645. About the

Moses Mitchell (North Fork of Hunting Creek)

Book 9 page 509; Oct. 10 1783, The State grants (#331 at the 100 acres) to Moses Mitchel 450 acres on the North Fork of Hunting Creek next ---Donaldson, the fork of a branch, on down to its mouth, next the lines of Cass? & Saunders

Book 10 page 398; Sept. 29 1784, Moses Mitchell--no wife signs--lets Thomas Cowan (both of Rowan Co. N.C.) have 450 acres on the North Fork of Hunting Creek on the Surry line, next ---- Donaldson, ---Norris, fork of a branch, ---Walle, down the branch to the mouth of the creek next ---Cass & ---Saunders, for 200 pounds, witnessed by John Sanders & William Doneson & proved by the latter in Feb. 1786. (This is where the said Mitchell now lives).

Iredell Co. N.C. book C page 264; May 3 1790, Thomas Cowan of Rowan Co. N.C.--no wife signs--lets Samuel Welch of Iredell Co. N.C., have 450 acres on the north fork of Hunting Creek next ---Donaldson, a branch, ---Norris, fork of a branch, ---Wales, ---Sander & the Surry lines, for 400 pounds, witnessed by Andrew Carson & Thomas Young & proved by the latter in May 1798. (This had been granted to Moses Mitchell, who let the said Thomas Cowan have)

ROWAN
PUBLIC LIBRARY
SALISBURY, N. C.

Nicholas Michael

In the back of Minute Book of 1800 to 1807 page 35: An inventory of the estate of Nicholas Michael's estate is returned in --- 1786.

Feb. 10 1785: "Letters of Administration on the Estate of Nicholas Michael deceased, Ordered to issue to John Stone and Catharine his Wife (having been the Widow of the deceased) who qualified according to Law, and gave Bond with Henry Shoaf and William Michael in the Sum of 200"

ROWAN
PUBLIC LIBRARY
SALISBURY, N. C.

Downey Idaho
Dear Mrs. McCubbin
April 16, 1933.

Just one year ago I enquired of you concerning "one, William Mitchell and wife Winnifred. Have not been able to find Much in my surch, in regards to them, se any information about him would be greatly appreaced. Shall state a few facts here to help their son John Tillery was born in Rowan Co. N.C 16 Sept 1824. this is all I know of my Grand Father, his birth and the name of his Father & Mothers given name. (Winnifred). It is just possible her Maiden name was "Tillery". There has been some counties deided from Rowan Co. since his birth, has there not? and you were so kind in your reply to offer to help and I trust we are not entruding, to venture asking you, if it is avilable for you to surch the records of those cnewcounties. If not perhaps you can give us some information concerning them, and the way I may obtain it. Thanking You

Yours sincerely
Mrs C.K. Williams.

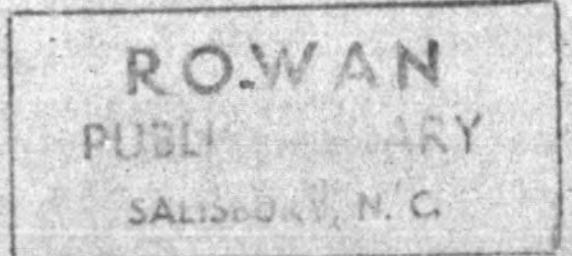
ROWAN
PUBLIC LIBRARY
SALISBURY, N. C.

Davidson Co.N.C. book page 241: April 3 1840, Sally (daughter of deceased Jacob Mich ael, & widow of Levi Cornish) lets William R.Holt--both of Davidson Co.N.C.--have 236 acres where the late nicholas Michael lived & died next Henry Shoaf, Henry Berrier & Michael Sink, for #30.00, witnessed by Joseph Trantham & John Haines & proved by the latter in

Brittain Mikel (Salisbury)

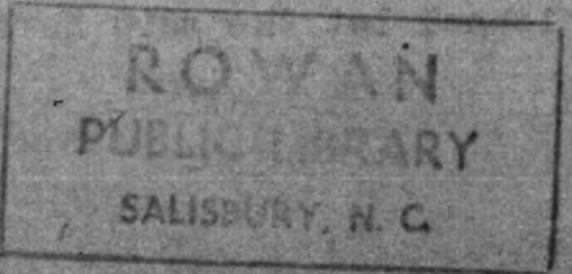
Book 42 page 44: Nov.9 1859, Brittain Mikel--no wife signs--lets James W.Clark (both of Rowan Co.N.C.) have the house & lot in the great north square of Salisbury where Polly Casper lately Hannon lived next the heirs of H.H.Beard in front, ---Shaver & ---Goodman, for \$205.00, witnessed by J.E.Moose & acknowledged in Nov. 1859.

Book 42 page 44: July 27 1859, John I.Shaver lets Brittain Mikel (both of Rowan Co.N.C.) have part of the lot where Polly Hannon lives & part of lot #24 in the great north square, beginning on the street which runs between David L.Pool the lot bought from the estate of H.H.Beard & this lot, next N.D.Goodman, Mary Brown & where Chrisay Owens lives, for \$300.00, witnessed by J.M.Newson & acknowledged in Nov. 1839.



Book 68 page 391: June 8 1876, Gaither Walser & wife Fannie E. of Davidson Co.N.C., let C.W.Atwell of Rowan Co.N.C., have 1/4 of an acre in the north ward of Salisbury on the street from the depot to F.E.Shober's & a branch, for \$100.00,witnessed by Arch Benson & acknowledged in Davidson County on July 22 1876. (John Mikle as administrator of deceased Britton Mikle let him have while the colored man, William Jones, gave his bond to do so).

Book 5 page 209: July 26 1762, Conrad Michel--no wife signs--lets John Howard of Rowan Co.N.C., have 110 1/2 acres near the plantation of John Lewis Beard & Col.William Dry, for 40 pounds, witnessed by Henry Morah & John Lewis Beard & proved in April 1763. (This is part of a larger tract which Esq. Benjamin Milner, as high-sheriff, sold to said Michel on execution against James Carter).



Jones Mitchel

Book 19 page 61; Sept. 19 1805, James Parks of Surry Co. N.C.--no wife signs--lets Jones Mitchel of Va., have 400 acres next Stephen Ellis, John Davis, ---Marshall & ---Tarborough, for \$800.00 (which had been paid on Jan. 5 1801) witnessed by Peter Brown, Hardy Jones & Gottlieb Shober & proved by the last named in Feb. 1806. (This includes what had been granted in 1800 but the lands are not dependable, so is a grant made to the said Parks on July 10 1805).

Book 46 page 489; Dec. 14 1872, James W. Clark & wife Christina of the 1st part, W.H. Bailey of the 2nd part let Melvina (wife of William J. Plummer)--all of Rowan Co. N.C.--have for the use of Melvina Morgan for five years, while she lives, then to her children, what are "known as the Britton Michael Lots" on the east to northeast corner of Church & Cemetery Streets, adjoining the other two, for \$500.00, witnessed by C.F. Waggoner (for J.W. Clark) & Jesse Thomas (for Mrs. Clark) & acknowledged on the same day.

over

Michel.

Book 5 page 217; July 31 1762, Conrad Michel--no wife signs--lets Henry Horah (both of Rowan Co. N.C.) have 108 acres on Crane Creek next the town of Salisbury, the southwest corner of William Dry & the former line of ---Carter, for 5 shillings--the release price being 100 pounds on the next day--witnessed by John Mitchell & George Henry Jerger & proved in Jan. 1763.

Book 8 page 70; May 7 1772, Henry Horah & wife Margaret let John Frohock--all of Rowan Co. N.C.--have 180 acres next the town of Salisbury, for 180 pounds, witnessed by Wm. Freeman & Wm. Hudgins & proved by Jos. Frohock (as to Margaret Horah's signature in Feb. 1773. (Conrad Michel let the said Horah have this by lease & release on July 31 & Aug. 1 1762).

William Grant--Mitchell

The Stewart Clan Magazine of Feb. 1939, Vol. XVI #8 (edited by George Edson, 1307 High St. Beatrice, Nebraska): "STEWARTS OF OLD ROWAN COUNTY, N.C.--31 LILLIAS, wife of James Stewart of Iredell county,--27, was born in 1730, daughter of Lord John Morton of Scotland, wrote J.M.N. in the Boston Transcript (4550)9, Way-Daily. She married first John Mitchell, son of Sir Gavin Mitchell and Margaret Campbell, daughter of the eighth duke of Argyle. Gavin Mitchell came to America in 1732 with his six sons, four daughters, son-in-law, daughters-in-law and grandchildren, totaling 70 persons, John Mitchell built the first mill on Tidewater on the Schuylkill river near Philadelphia, and died there in 1760. In 1762 Moses Mitchell, son of Sir Gavin, with his mother removed to the Yadkin district of North Carolina with a colony of Presbyterians under Rev. Robert Hall, etc. Moses married about 1771 Mary Grant, daughter of William Grant and Elizabeth Boone, born Dec. 5, 1732, sister of Daniel. This account may be veridical, and the writer advised inquirers to see Personal Reminiscences of Isaac Mitchell."

The same magazine, vol. &c. "Isabella Mitchell married ---Stewart, wrote Mrs. Ella R. MacDougal, 12 Glen court, Denver, Colo., in the D.A.R. Magazine, 1926 (cf. Andrew Stewart, B, 277). She was a sister to Andrew and David Mitchell and came with them from Ireland to Pennsylvania in 1752. Her brothers John and William Mitchell and sister Elizabeth Davis later came from Ireland and settled in Virginia about 1758. Isabella, Andrew removed from Pennsylvania to Virginia, where they removed a few months, and then went to North Carolina. Andrew Mitchell (see page 28, fourth line) settled five miles south of Hillsboro, Orange county, where he died, and David settled on Hyco creek in Caswell county, 18 miles north of Hillsboro.

ROWAN
PUBLIC LIBRARY
SALISBURY, N. C.

John Mitchell (Crane Creek & Town line)

Book 7 page 424; July 25 1768, William McConnell Sr. an Innkeeper & wife Jane let John Mitchell--all of Rowan Co. N.C.--have 24 acres with due allowance for the roads on the original corner of the town, going west with the line 15 chains & 50 links, crossing Crane Creek three times, north 15 chains & 50 links, east 17 chains on the town line, for 22 pounds, witnessed by John Graham & Max Chambers & proved by the latter on March 13 1772.

Book 6 page 538; Jan. 16 1768, Hugh Forster (as surviving trustee of Salisbury) lets William McConnell Sr. of Rowan Co. N.C., have 24 acres, allowing for all roads, on the original corner of the town, crossing Crane Creek three times, going west &c as above, for 24 pounds & the rent, witnessed by Hugh Jenkins, John Braly & John Cowan & acknowledged in Jan. 1768.

ROWAN
PUBLIC LIBRARY
SALISBURY, N. C.

Jacob Michael

Corp. Edward Mitchell

D.A.R.Lineage, Vol. XXVII page 4; Mrs. Eleanor Garland Rawlings Cupp (wife of Frank Pickering Cupp) born in Jacksonville, Illinois, joined as #26009 from Corporal Edward Mitchell (1760-1837) born in Hanover Co.Va. died in St.Clair Co. Ill., served several enlistments as private & corporal. He was at Guilford Court House and Haw River. He was placed on the pension roll of Illinois in 1835 for service in the Virginia line. See also #141874 20271

She is the daughter of Daniel Westervelt Rawlings & wife Mary Fanny Garland;
granddaughter of Nicholas Austin Garland & wife Mary Charlotte Mitchell Phillips;
great-granddaughter of Dr. Samuel Phillips & wife Nancy Mitchell;
great-great-granddaughter of Edward Mitchell & wife Nancy Haley.

Isaac Mitchell (Waters of Fifth Creek).


Book 10 page 198; Nov. 4 1784, The State grants (#893 at 50 shillings the 100 acres) to Samuel Love 123 acres on the waters of Fifth Creek, beginning on the corner of ---- Hall at a poplar & going with his line east 55 chains to a stake on the line of ---- Morrison, south with the same 23? chains & 50 links to a post oak, west 55 chains to a stake, then north 22 chains & 50 links to the beginning, Deed from Samuel Love & Jean Love to Isaac Mitchell for 123 acres Nov. 5 1785 proved by Thomas Hall.

Book 10 page 339; Nov. 5 1785, Samuel Love & Jean Love let Isaac Mitchell have 123 acres on the waters of Fifth Creek (it being the State grant #893 made to the said Samuel Love)

Christian Michael (Dychas Creek)

Book 13 page 77; Dec. 20 1791, The State grants (#2155 at 50 shillings the 100 acres) to Christian Michael 640 acres on Dychas Creek next George Reed, John Booth, Adam Swisgood, --- Wallans?, David Stogdon & Hugh Cunningham.

Book 15 page 181; Feb. 6 1797, Christian Michael & wife Barbara let Martin Walser (both of Rowan Co.N.C.) have 20 acres on the north side of Dychas's Creek next Frederick Walser & Phillip Walser, for 15 pounds, witnessed by David Mikel & Phillip Wolser & proved by the latter in Aug. 1797.



Iredell Co. N.C., book F page 656: Jan. 15 1808, William White--no wife signs--lets John Dickey (both of Iredell Co. N.C.), have 99 acres on the waters of Fifth Creek next John Hall & Andrew Morrison, for \$200.00, witnessed by Hugh Gray & James Hall & proved by the latter in Feb. 1808. (This is part of State Grant #893 made to Samuel Love Nov. 4 1784, who let Isaac Mitchell have it Nov. 5 1785, who let ---- Patterson have it Jan. 28 1786, & Robert Patterson let Paul Summers have it April 6 1797, who let the said William White have it Nov. 19 1801.)

Henry Michael (Dycas Creek)

Book 20 page 146; Oct. 30 1809, Peter Byerly--no wife signs--lets Daniel Warner (both of Rowan Co. N.C.) have 50 acres on Dikeses Creek near a little branch, for 50 pounds, witnessed by John Donoway & George Snider & proved by the latter in ----.

Book 26 page 347; March 12 1821, Daniel Worner--no wife signs--lets Henry Michael (both of Rowan Co. N.C.) have 50 acres on Dykases Creek near a little branch & the said Michael for \$150.00, witnessed by W. Douglas & Mack Crump & proved by the latter in May 1821.

Margaret Mitchell
Daughters of the American Revolution, Vol. CXII page 113: Mrs. Jacob B. Brant, (Elizabeth Shaw), born in Pike Co., Illinois, joined as #110363 from the services of Sergeant James Gay, (1744-1819), born in Ireland, died in North Carolina, enlisted in 1776 & served as a Private & a Sergeant in the North Carolina Troops--he was engaged in the battles of Stone & Eutaw--see also #104294. She is the daughter of John Shaw (1847-1905) married in 1871, Lucy Schwartz (born in 1854); granddaughter of George Swartz (1813-1887) married in 1838, Mary Gay (1810-1902); great-granddaughter of William Gay (1772-1836), married in 1808, Ann (Rutledge) (1783-1855); great-great-granddaughter of James Gay who married in 1768, Margaret (Mitchell) who died in 1796.

Rowan Mitchell

Book 64 page 376; Sept. 15 1884, Rowan Mitchell & wife Annie let Milas Bame--all of Rowan Co. N.C.--have 8 acres 1 rood & 37 poles next David Eagle, William Eddleman & Alexander Powlass, for \$100.00, witnessed by Horatio N. Woodson & acknowledged on the same day.

ROWAN
PUBLIC LIBRARY
SALISBURY, N. C.

Samuel Mitchell (north side of Catawba River)

ROWAN
PUBLIC LIBRARY
SALISBURY, N. C.

Iredell Co.N.C. book E page 235; July 22 1805, Uriah Davis of Buncombe Co.N.C.--no wife signs--lets Jacob Bostian of Iredell Co.N.C.--have 230 acres on the north side of Catawba River next Robert Warren, for \$600.00, witnessed by Peter Little & Corbin Goble & proved by the latter in May 1806. (This is part of 450 acres in Burke County--now Iredell County--granted as #438 to Samuel Mitchell on Oct. 29 1782, who let the said Uriah Davis have this).

Alexander Mitchell (I L Branch of Third Creek)
Book 4 page 414; April 4 1761, Earl Granville lets the planter, Peter Fleming of Rowan Co. N.C., have 500 acres vacant land on both sides of I L Branch of next the Rev. John Allison's line, beginning on his line at a black oak, going west 50 chains to a pine, south 35 chains to a hickory, west 15 chains to a post oak, south 50 chains to a post oak, east 65 chains to a pine on the waters of Witherow, then to the beginning, for 10 shillings sterling, with the yearly rental of 20 shillings (which is at the rate of 5 shillings sterling the 100 acres), witnessed by W.Lucas & John Frohock & proved by the latter in July court of 1761.
July 22 1761; Deed from Earl Granville to Peter Fleming, for 500 acres April 4 1761 is proved

Book 10 page 281; Feb. 6 1785, Peter Fleming, a blacksmith--no wife signs--lets Alexander Mitchell (both of Rowan Co.N.C.), have 166 acres on both sides of I.L. (a branch of Third Creek), bounded on the north by Samuel Fleming, on the east by John Fleming & on the south by James Fleming & on the west by William Morday--the dimensions are not detailed--for 250 pounds, witnessed by James Ireland & Samuel Fleming & proved by the latter in Aug. court of 1785. (This is part of the 500 acres sold by the agents of Earl Granville to

1785; Deed from Peter Fleming to Alexr. Mitchell for _____ acres Feb. 5? 1785 proved by Samuel Fleming.

Iredell Co.N.C., book A page 39; Sept. 17 1787, Alexander Mitchell--no wife signs--lets Elijah Mitchell (both of Rowan Co.N.C.) have 166 acres on both sides I L Branch of Third Creek next Samuel Fleming James Fleming & William Mordah, for 500 pounds, witnessed by John & James Fleming & proved ----- (This is part of the 500 acres originally granted Peter Fleming Sr. on April 4 1761 by Earl Granville).

Book 7 page 312; March 8 1771, John Mitchell & wife Elizabeth--he is a merchant late of Rowan Co.N.C.--lets Casper Kinder of Salisbury N.C., have three quarters of lot #1 in the west square of Salisbury N.C., being 168? square poles, of which 9 poles fronts on Main Street & 12 poles back from the corner fronting on the other street, for 120 pounds proclamation money; witnessed by John Bräly & Michael Moor & proved in ----. (Esq. Francis Lock, as High Sheriff intenced this to the said John Mitchell in April 1767).

Washington Mitchell (West Bank of Yadkin River)

ROWAN
PUBLIC LIBRARY
SALISBURY, N. C.

Iredell Co.N.C., book Q page 237; March 23 1833, Washington Mitchell of Orangeburg District, South Carolina lets Lemuel Beckam of Iredell Co.N.C., have 177 acres on the west bank of South Yadkin River at the head of a branch next Thomas Sharpe, Adlai Sharpe, ---Hendrick & Solomon Mitchell, for \$125.00, witnessed by Henry Fralch & T.Marshall & proved by the latter in Aug. 1833.

(Waters of Muddy Creek).

Book 13 page 323; Nov. 14 1792, William Michael, a planter, & wife Cathron let John Stewart Sr.,--all of Rowan Co.N.C.--have 100 acres on the waters of Muddy Creek, beginning on the corner of the original survey of said William Michael at a post oak, going with the said line north 25 chains to a small hickory bush by a large bush, west 40 chains to a stake on the old line of said Michael, south with the said line to a stake on the line of Jonas Leatherman, then east 40 chains to the beginning, for 100 pounds specie, witnessed by Adam Crisman(?), J.Stuart (son of D.A.) & Thomas Garson (This is part of the 300 acre tract sold the said William Michael May 18 1789 by The State).
Aug. 11 1793: Deed from William Michael & ux. to John Stuart Sr. for 100 acres
Nov. 14 1792 proved by Thos. Garson.

Book 13 page 501; Feb. 4 1794, Christian Michael & wife Barbara (both make their marks), let David Michael--all of Rowan Co.N.C., have 100 acres on the waters of Duches Creek of the Yadkin River, beginning by a path, at a post oak, going west 35 chains & 75 links to a dogwood by a little branch, north 28 chains & 75 links to a black oak bush, east 35 chains & 75 links to a double pine, then south to the beginning, for 10 shillings, witnessed by Jacob Walser & Frederic Walser & proved by the latter in Feb. court of 1794.

Book 13 page 502; Feb. 4 1794, Christian Michael & wife Barbara (both make their marks), let John & William Michael (sons of deceased William Michael)--all of Rowan Co.N.C.--have 107 acres on Diches Creek, beginning by a path at a post oak, & going south 33 chains to a stake, west 17 chains & 50 links to a stake, south 5 chains & 25 links to a black oak, --- 13 chains to a stake, north 38 chains & 25 links to a hickory bush, then east to the beginning, for 10 shillings, witnessed by Jacob Walser & Frederick Walser & proved by the latter in Feb. court of 1794.

(Waters of Eedy Creek)

Book 13 page 366; Oct. 28 1790, Richard Penn (makes his mark & no wife signs) lets Peter Michael--both of Rowan Co.N.C.-- have 60 acres on the waters of Eedy Creek, beginning on the corner of John Randleman & the line of George Coonee at a red oak, going north with the line of Coonee 25 chains to a hickory grub, east 28 chains to a pine, east 28 chains to a white oak on the corner of James White, south 25 chains to a pine, then west 28 chains to the beginning, for 20 pounds, witnessed by James White & George Coonee & proved by the latter in May court of 1795. (This is part of a State Grant to Elizabeth Stafford who let Richard Penn have 175 acres).

(Both Sides of Dychases Creek).

Book 13 page 77: Dec. 20 1791, The State grants (#2155 at 50 shillings the 100 acres) to Christian Michael 640 acres on both sides of Dychases Creek, beginning on the corner of George Reed at a stake, going east with his line 15 chains to a post oak on the corner of John Booth, south with his line 22 chains to a stake, west 33 chains to a stake on the line of Adam Swigood, north with the same 30 chains to his corner, west 40 chains to a pine on the line of --- Wallen, north with it 16 chains to a post oak, west 5 chains to a white oak, north 58 chains to a stake, east 32 chains & 50 links to a stake on the corner of David Stogdon, north with his line 30 chains to a pine, east 30 chains & 75 links to a stake in the line of Hugh Cunningham, then south to the beginning.

Inquiries in

"QUERY 370. GAROTHERS (GAROTHERS)-- (a) Ancestry desired of Jane Garothers (Garothers), who married Francis Young, from North Ireland, who on August 14, 1771, bought 125 acres of land in Guilford County, North Carolina, located on the east fork of Jacobs' Creek. On November 25, 1779, James Garothers entered 400 acres of land on a branch of Breshy fork of Jacobs' Creek, and bounded on the north by land belonging to Martha Garothers, vacant land on the south, George Castle on the east and vacant land on the west. (L.S. 8 Guilford County.) Was Jane related to James and Martha? I desire to correspond with descendants of these families.

LITTLE (b)--Information desired as to family of James (Jones or Jonas) Little, whose will in Rowan County, North Carolina, signed March 15, 1797, bequeaths his property to his wife, Margaret, and his children, Job, Reuben, Jonas, Nancy, Samuel, William, Esakiel, Hezron and Sarah, and to his sons-in-law, Jacob Brunel and Reuben Charles. Nancy was my great-grandmother. I desire to correspond with descendants of family. G.E. Young, M.D. P.O. Box 657, Plant City, Fla."

"YOUNG-TURNBULL ANCESTRY SOURCE QUERY 1,055.": "Data desired on family of Francis Young, born about 1745, married Jane Garothers, daughter of Martha and (probably) James Garothers and sister of James, John, Samuel, Martha, Margaret and Mrs. Benjamin Terry. They lived in Guilford County, N.C., not far from the old courthouse for 20 years. In 1787 they moved to Abbeville District, about 12 miles from Abbeville. In August, 1822, Francis Young died, leaving (Will Book No. 2, Page 122, Public Records of Abbeville County) legatees: Sons, Francis, John, Samuel, Joseph; daughters, Isabella, Mary, Jane and Margaret; children of deceased daughter, Martha Mitchell: Francis, Thomas, Samuel and Jane; children of Susanna Kerr: Martha VanDandingham, Rachel Sims, Francis, John and David Kerr. Isabella married the Rev. James McGill with issue Jane Young. Jane married John Baskin, with issue, Francis, James S., Jane, Margaret, Susannah, Isabella, Mary and Martha M. Margaret married Elisha Board

(over)

(Reedy Creek Waters)

Book 10 page 532: Nov. 4, 1784. The State granted, (#991 at 50 shillings the 100 acres), to Joubtabelle Stafford 173 acres on Reedy Creek waters beginning on the corner of John Randolph on the line of John Miller at an oak & going north on the line of Miller 25 chains to a hickory grub, east 70 chains to a black oak grub, south 25 chains to a red oak grub on another corner of Randolph, then west 70 chains to the beginning.

(Nix Creek, a branch of N. Buffalo, fork of Reedy Fork of Haw River)

Book 2 page 135, Nov. 9 1756. Earl Granville let the planter, John McNight of Rowan Co. N.C., have 639 acres on both sides of Nix Creek, a branch of North Buffalo, a fork of Reedy Fork of Haw River, "known by the name of Number 5", beginning on the corner of Adam Mitchell's #17, at a post white oak, going north 40 chains to a hickory, east 40 chains to a post white oak, north 40 chains to a post oak, east 51 1/2 chains to two hickories & a black oak, south 75 chains to a water oak on the line of --- Nix, west with his line 26 1/2 chains to a white oak, south 5 chains then west 75 chains to the beginning, for 10 shillings sterling, with the yearly rent of 25 shillings & 7 pence, (which is at the rate of 3 shillings sterling the 100 acres), witnessed by

Book 15 page 12: Oct. 28, 1790 Richard Pen of Rowan Co. N.C. let Peter Easter of Nix 105 acres on the waters of Reedy Creek for 40 pounds, witnessed by George Ross, Isaac White & Charles Berger & proved in May 1797. This is part of 175 acres granted Joubtabelle Stafford & deeded Richard Pen

Book 17 page 724: Aug. 15, 1797, Peter Easter (Elder Easter made her mark) let John Ewing of Rowan Co. N.C. have 105 acres on the waters of Reedy Creek west Barney Michael for 40 pounds, witnessed by Michael Ewing & ?

(Baird). Francis married Nancy Little, daughter of William Little, and had: Matthew, Jane T., James L., Francis A., John N., Nancy C., and Mary B. Of the others I have no data and desire everything possible to secure.

Jane, daughter of Francis and Nancy Little Young, married Elijah R. Turnbull, son of John and Jane Turnbull, and brother of John N. and James T. Turnbull. She had: Mary J., Margaret R., Francis T., John, Nancy E., Martha A., and Margaret F. Who were their descendants? Was John Turnbull related to Dr. Andrew Turnbull, who established a colony in Florida and who died in Charleston, S.C., March 13, 1792, age 73 years?— G.E. YOUNG, Box 657, Plant City, Fla."

"QUERY 781. YOUNG-MITCHELL—Ancestry desired of John Young, who moved to Abbeville, S.C. Who was his wife? His daughter, Isabella, married the Rev. Mr. McGill, and their daughter, Jane Young, married George Livingston Greene in South Carolina, but moved to Alabama before 1830. Another daughter, Ann (?), married a Mitchell. What was Mitchell's ancestry? Three of his children moved to Alabama before 1832: Francis, Jane, who married Baylis Earl Grace, and Thomas, who married Elizabeth Starnes. Samuel, son of Ann, remained in South Carolina and married. The children of Thomas and Elizabeth were: Carolina, who married Benjamin Pinckney Worthington; Virginia, who married Joel Knight, of Florida; Henry Laurens, Governor of Florida, who married Eugenia Spencer; the Rev. Mr. George, who moved to Florida; Thomas Jefferson, Samuel, Robert and Lucien. Will correspond.—Mrs. F.H. Jeffries, 2915 Clairmont Avenue, Birmingham, Ala."

Adam Mitchell. (South side North Buffelow Creek).

Book 3 page 266, Dec. 4 1753, Earl Granville lets the planter, Adam Mitchell of Rowan Co. N.C., have 631 acres beginning on the south side of the North Buffelow Creek, at a hickory, going west 30 chains to a white oak, north 90 chains to a white oak, east 75 chains to the corner of ---Noxe, south with his line 70 chains to said Buffelow Creek, then up its various courses to the beginning, for 3 shillings proclamation money, with the yearly rent of 25 shillings 3 pence half penny, (which is at the rate of 3 shillings sterling or 4 shillings proclamation money), witnessed by William Churton & Jas. Carter & proved by the latter May 22 1756. (This is marked on the margin, delivered to John Brally).

(Summers Branch of Reedy Fork of

Oct. 22, 1762. Lease & release from Robert Donnell to Robert Mitchell for 560 acres Oct. 2 & 4 1762 proved by James Barr.
Book 5 page 1: Oct. 2 1762. Robert Donnell, a planter (his wife Sarah signs the release of this land on Oct. 4th), lets Robert Mitchell of--- have 560 acres on Summers Branch of Reedy Fork, beginning on the north corner of Summer's survey & going with his line west 15 chains to a white oak, north 47 chains to the line of --- Foster, east 15 chains to a white oak on his corner, north with his line 35 chains to a black oak, east 15 chains to a white oak, then south for compliment, for 5 shillings proclamation money--the release price being 7 shillings Oct. 4th 1762, witnessed by Robert Erwin & James Barr & proved by the latter in Oct. court of 176