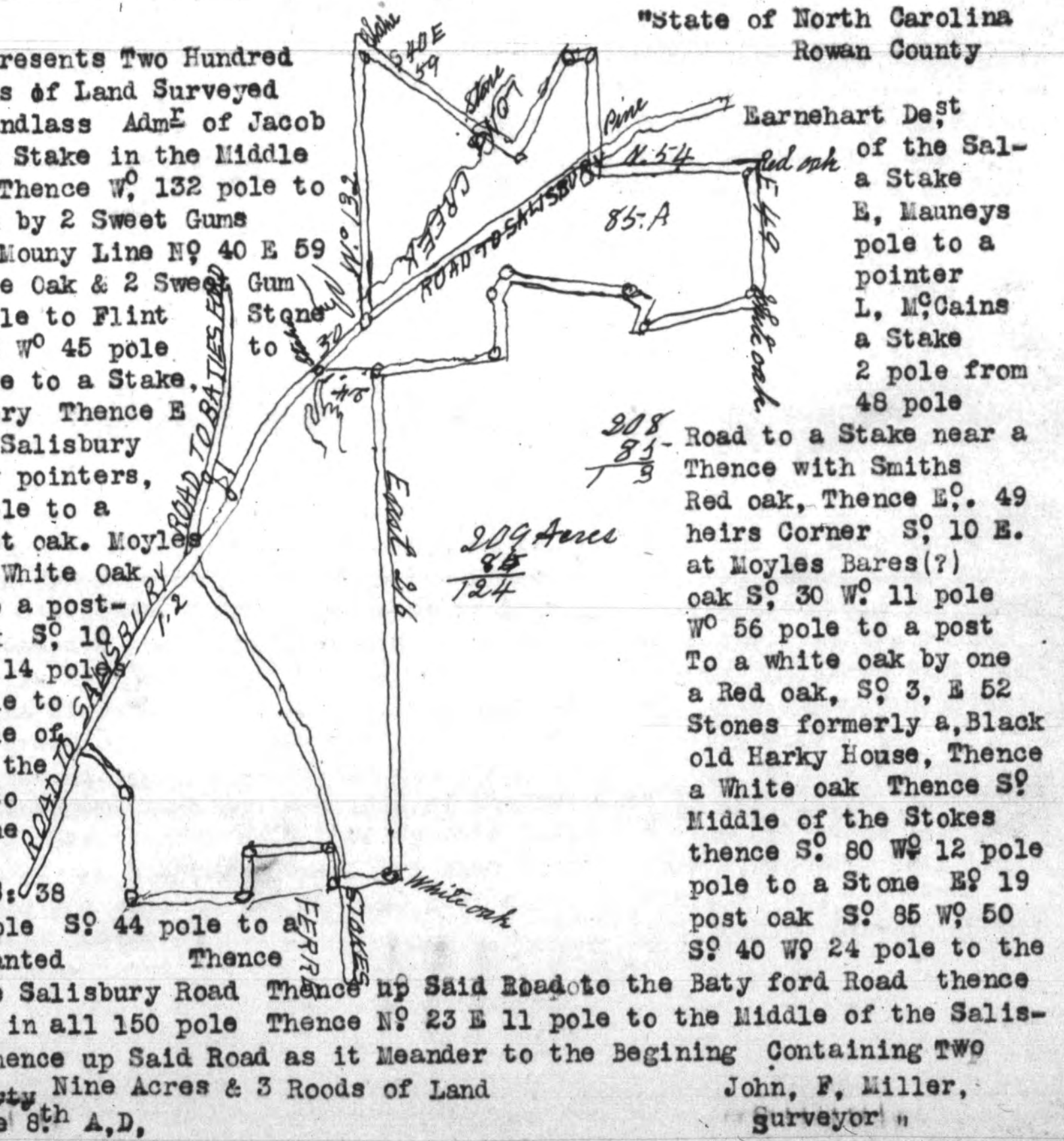


This plat Represents Two Hundred and Nine Acres of Land Surveyed for N. B. McCandless Adm<sup>r</sup> of Jacob Beginning on a Stake in the Middle isbury Road Thence W<sup>o</sup> 132 pole to near a branch by 2 Sweet Gums Corner With Mouny Line N<sup>o</sup> 40 E 59 Stone 2 White Oak & 2 Sweet Gum N<sup>o</sup> 20 E 22 pole to Flint Stone Corner, N<sup>o</sup> 60 W<sup>o</sup> 45 pole N<sup>o</sup> 20 E 4 pole to a Stake, the old hickory Thence E Crossing the Salisbury pine Stump by pointers, Line N<sup>o</sup> 54 pole to a pole to a post oak. Moyles 47 pole to a White Oak W<sup>o</sup> 6 1/2 pole to a post-oak S<sup>o</sup> 10 oak S<sup>o</sup> 70 E 14 poles do E<sup>o</sup> 24 pole to pole to a pile of Jack East of the E 216 poles to 21 pole to the Ferry Road to a Stone S<sup>o</sup> 38 pole to a Maple S<sup>o</sup> 44 pole to a pole to a planted Thence Middle of the Salisbury Road Thence up Said Road to the Baty ford Road thence up that Road in all 150 pole Thence N<sup>o</sup> 23 E 11 pole to the Middle of the Salisbury Road Thence up Said Road as it Meander to the Beginning Containing Two Hundred & ferty Nine Acres & 3 Roods of Land N ovember the 8<sup>th</sup> A. D,

"State of North Carolina  
Rowan County



Earnehart De<sup>st</sup> of the Sal-  
a Stake  
E, Mauneys  
pole to a  
pointer  
L, M<sup>c</sup>Cains  
a Stake  
2 pole from  
48 pole

Road to a Stake near a  
Thence with Smiths  
Red oak, Thence E<sup>o</sup>. 49  
heirs Corner S<sup>o</sup> 10 E.  
at Moyles Bares(?)  
oak S<sup>o</sup> 30 W<sup>o</sup> 11 pole  
W<sup>o</sup> 56 pole to a post  
To a white oak by one  
a Red oak, S<sup>o</sup> 3, E 52  
Stones formerly a, Black  
old Harky House, Thence  
a White oak Thence S<sup>o</sup>  
Middle of the Stokes  
thence S<sup>o</sup> 80 W<sup>o</sup> 12 pole  
pole to a Stone E<sup>o</sup> 19  
post oak S<sup>o</sup> 85 W<sup>o</sup> 50  
S<sup>o</sup> 40 W<sup>o</sup> 24 pole to the

John, F. Miller,  
surveyor "



On the reverse side of this deed is: "State of North Carolina  
Cabarrus County I Wilson Black-  
welder Register for said County do hereby certify that the within deed was  
duly Registered at office in Book No 17 page 187. This 18th Feby 1846  
W. Blackwelder Reg

State of No Carolina  
On this 3<sup>rd</sup> day of September, 1845. personally, appeared  
before Me, David F. Caldwell one of the Judges of. the Supl Courts of law,  
and Courts of Equity in and for Said State Isham Talbert One of the witnesses  
And Made Oath that he Saw Conrad Casper seal And deliver the Within Deed of  
bargain & Saile, to Parham Kirk and James Kirk  
Let: the Same be rigestered--& this certificate  
D: F Caldwell J S L & E

Conrad Casper Deed To Parham & James Kirk For 356 Acres  
Registered"



- "This Indenture, made this the Third day of October in the Year Eighteen Hundred and Forty Three between Conrod Casper of the County of Cabarrass and State of North Carolina of the one part, and Parham Kirk of the County of Stanly and James Kirk of the County of Rowan and State of North Carolina of the other part---Witnesseth, That the said party of the first part for and in consideration of the sum of Four Hundred and Forty Five Dollars, the receipt of which is hereby acknowledged, hath sold and conveyed, and do hereby sell and convey to the said party of the second part, all that Tract or Parcel of Land, lying in the County of Cabarras and State of North Carolina bounded as follows: Known as the High House Lands) Beginning on A Maple Standing on the bank of Long Creek by five Maple pointers thence North Eighty Seven & a half East Ninety Four Chains Crossing Two Big Roads to A White Oak Two White Oaks and Black Gum Pointers thence North Twenty three East Thirty Six Chains and Fifty Links to A Stake in the Rowan County Line by Two Post Oaks and Two Pines Thence with Said Rowan County line Twenty Two Chains and Fifty Links to a White Oak in the Old Allen Line by Five White Oaks the Same Course in all One Hundred & thirty One Chains to three Elms Standing on the west Bank of Long Creek thence Down Said Creek as it Meanders to the Place of Beginning Containing three Hundred & Fifty Six Acres be the Same more or Less To have and to hold the same, with the appurtenances thereunto belonging to them the said party of the second part theirs Heirs and Assigns for ever. And the said party of the first part, for the consideration aforesaid, doth hereby covenant and agree to Warrant and Defend the premises aforesaid, to the said party of the second part, theirs Executors, Administrators and Assigns, against the claim and entry of all persons whatsoever, and do further covenant that he is Seized of the Premises in Fee Simple, and hath power to make and convey such an Estate by this Indenture, and hath done the same by these Presents. In witness whereof The said Party of the first part Hath hereunto set his hand and seal on the day and year above written.

Signed, Sealed and Delivered

Conrod Casper (Seal)

in the Presence of

Richard Surratt

Isham tellevarth"(? or a German?)

Book 33 page 321: Aug. 19, 1837, David McMakin of Cabarrus Co., N.C., as the attorney of William Cox & wife Rachel of Tennessee, let Samuel Riblin of Rowan Co., N.C., have the said Rachel Cox's seventh interest in the estate of her deceased father, Peter Riblin, which is 122 acres on the waters of Dutch Second Creek on the mill-branch of Jacob Holtshouser, beginning at a Spanish oak on the line of Jacob Powlas & going with it south 100 poles to a dead hickory on the line of --- Beaver, west with the said line 228 poles to a persimmon on the line of Henry Beaver at a black haw bush, north with the said Beaver's line 40 poles to a hickory grub, (now a stake), in the field on the corner of Peter Peeler & the line of Henry Beaver, north 62 degrees east 86 poles with the line of Peeler to a forked white oak on the corner of Peter Peeler, north 51 degrees east 36 poles to a stake by a post oak on the corner of --- Bullen & the beginning corner of --- Peeler, then east 124 poles to the beginning, for \$250.00

Marriage bonds: William Cox to Rachael Ribly June 26, 1815, signed by David McMashen

Book 33 page 283: May 28, 1833, William Cox & wife Rachel of Carroll Co., Tennessee, appoint David McMashin of Cabarrus Co., N. C., their attorney to sell some land to or of Peter Riblin, &c., proved at Huntington, Tenn., by James H. Gee as Clerk, John G. Smith as Secretary & William Carroll as Governor.



Among the papers of Ephraim Mauney of Gold Hill, N.C.: Feb. 20 1849, Mathias Barrir, John Faggart & G.W.Scott of Cabarrus Co.N.C., ( he doesn't sign however) & James M. Coffin of Rowan let G.W.Scott of " " " have 22 square poles on Gold Hill on the big road near the store of ---Holmes & corner of --- Rice for \$179.00, witnessed by S.G.Boyden & A.M.Nesbitt, (They except the minerals under 15 feet, & no wives sign).

Nov. 18 1852, G.W.Scott of Cabarrus Co.N.C.-- lets M.L.Holmes of Rowan Co.N.C., have the above lot but excepts the minerals as above, for \$160.00, witnessed by S.J.Boyden & J.M.Reid. No wife signs.



John & Ephraim Mauney of Lincoln Co. N.C.

"This Indenture made the 31 day of July A D 1839 betwixt John Mauney of Lincoln County & State of North Carolina On the One parte & Ephraim Mauney of the Same County & State of the other parte witnessed that whereas thereis due & owing from John Mauney unto Sam<sup>l</sup> Black the Sum of One hundred dollars due by note of hand in the following words & Signetures, to wit----- Six months after date with Interest I promise to pay Saml Black or order One hundred dollars for Value recd of him as witness my hand & Seal July 31 A D 1839 John Mauney (Seal)  
Test Peter Mauney and the Said John Mauney Sen<sup>r</sup> for the Consideration of the debt due as above above mention & for the better Securing the payment there of with Intrust there on according to Said obligation and Also in Consideration of the further Sum of One dollar to him in hand paid by the Said Ephraim Mauney at & before the Sealing & Signing of these presents the recpt and payment Where of the Said John Mauney doth hereby acknowldg hath Given Granted bargined Soald deliverd release and Confirmed in trust unto the Said Ephraim Mauney his heirs Executors Adms & assigns the following tract or parcel of land Situated and lying in the County of Lincoln On Bever dam Creek Begining at John Kisers Stone Corner thence runing with the Said old line to a hickory thence to a Black oak Beams Corner thence with Beams Line to a pine thence No 64 W 180 poles to white Oak thence South 26 W 180 to Stake thence with the Old line to a Gum Kisers Corner thence to the begining One hundred 16 Aors more or less Also all the Estate right title Intrust & Clame untothe Said tract or parole of Land & demand What Soever of the Said John Mauney of in and To the Said tract or parole of Land", unless he pay the sum of \$100.00 with interest before Jan. 1st next, witnessed by Peter Mauney & John Mauney Jr. "State of North Carolina

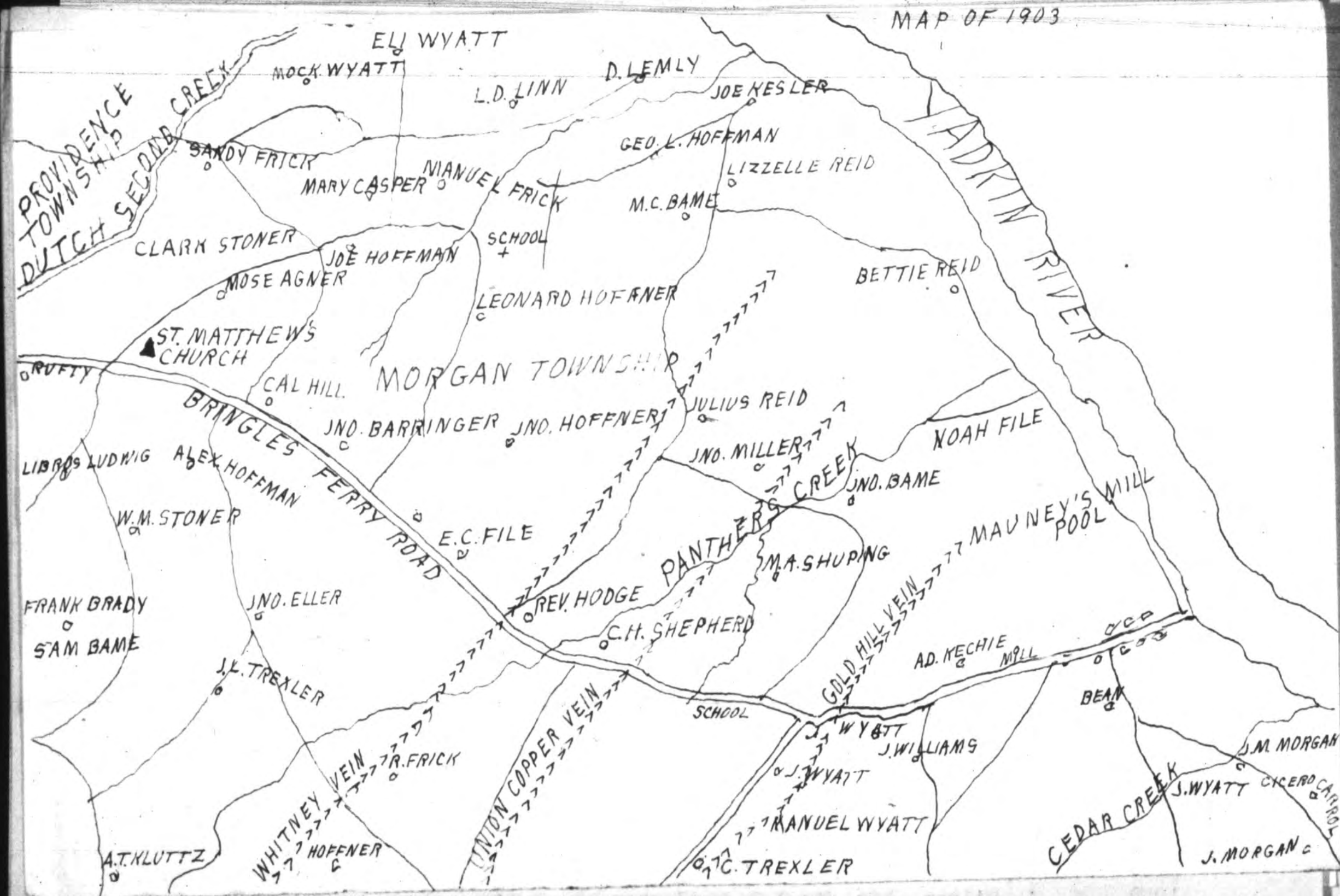
Lincoln County The  
Within Deed of Trust was proven before Me at Office, in Lincolnton on the 27<sup>th</sup> of August 1839, by the Oath of Peter Mauney a Subscribing Witness, and Recorded,,  
Let the Same be Registered. Witness H. Cansler C. C.

State of north Carolina, The within Deed of Trust was Received into the Regis-  
Lincoln County tere Office for Registration this 27<sup>th</sup> of August  
1839 W., I. Wilson Reg. By C.C. Henderson D. R. "The above tract was advertised July 15 1843 & bought by Emanuel Aderholdt for \$300.00 but he transferred his bid to Peter Beam) Book 38 page 82-83, registered with certificate Sept. 19 1839.

W. C. TREXLER

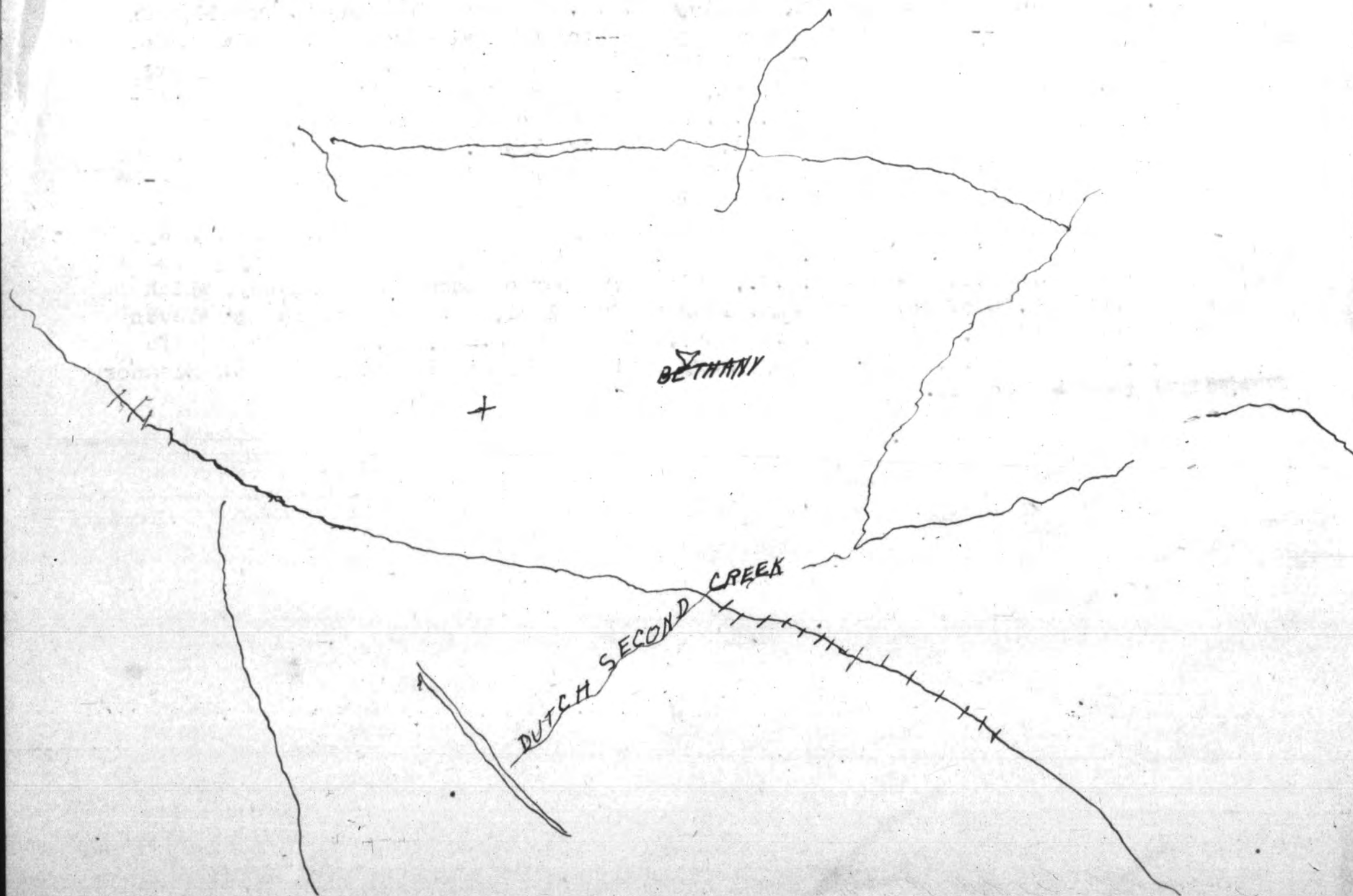
J. MORGAN





Valentine Mauney (of Lincoln, Rowan & Stanley Counties)  
 History of N.C. (Lewis Publishing Co.), Vol. IV. page 188: James Lee Crowell, born Sept. 26, 1863, near New London, Stanley Co. N.C., (a son of Thomas J. Crowell, son of David Crowell--both born at the same place--son of David Crowell of Halifax Co. N.C., who served as a revolutionary soldier in Halifax County. A number of years before the outbreak of the revolution, John & Edward Crowell emigrated from Woolbridge, New Jersey, to Halifax Co. N.C. & from one of these is descended David, the grandfather of James Lee Crowell, the Concord lawyer. See Wheeler's History for further information.) Thomas J. Crowell was a farmer & miner, owning 1000 acres--he owned the Crowell Mine, his wife was Margaret Garmon)  
 James Lee Crowell married Miss Minnie Lee Mauney (a daughter of Valentine Mauney, who was born in Lincoln Co. N.C. of that well known family, who spent many years as a miner in Gold Hill, Rowan Co. N.C., being a member of Barnhardt & Mauney, which mined \$200,000.00 of gold from Jan. 1843 to July 1851, &c.) by whom he had eleven children: Nannie L. (wife of T.C. Newman), Lieutenant J. Lee, Jr., Katherine (wife of P.B. Raeford, Jr.), Valda Mauney, Mary Davis, Ruth, Minnie Lois, Theresa, Eleanor, Sarah & David Crowell.





John Randolph Yancey  
 Baker Yancy of Clarkesville, Va., was freight-agent at Gold Hill, N.C. (born  
 died ) married Lucy Mauney & had: 1 Richard Frank; 2 Robert Over-  
 bey; 3 Dorothy (married Mezziah of Salisbury N.C.); 4 Elizabeth (mar-  
 ried Jefferson Council); Mauney (married & divorced ); William Baker  
 John Randolph (related to the Virginia family in some way  
 ) & Rebecca

Franklin Hosea Mauney (Oct. 5 1845 died ) married Rebecca Snuggs

Eprhaim Mauney married Rachael McMakin

Michael Mauney of Black married Jemima Balch or

Valentine Mauney married Catherina

Rachel McMakin was daughter of David McMackin of Cabarrus Co. N.C. by wife Susannah Riblin  
 David McMackin was son of James McMackin of Cabarrus Co. N.C., by wife Barbara Myers  
 James McMackin may have been the son of Andrew McMackin



This Indenture made and entered into On the Thirtieth day of August in the year of our Lord Eighteen hundred and forty Seven between W<sup>m</sup> C. Randolph of the County of Rowan and State of North Carolina of the first part and Charles G. Hesse of the County and State aforesaid of the second part witnesseth That the Said W<sup>m</sup> C. Randolph for and in Consideration of the Sum of Thirty Dollars the receipt whereof is hereby fully acknowledged has sold, bargained and Conveyed and doth hereby grant Sell, bargain and convey unto the said Charles G. Hess a certain lot of land situated on Gold-hill County and State aforesaid, for him, his heirs and assigns to hold Said lot for ever in fee Simple, excepting all minerals, which may be found here-after on Said lot, these to go to Said W<sup>m</sup> C. Randolph. The boundaries of Said lot as follows, beginning on the north corner of G.P(?), Week's lot laying in the Heilig line, running thence hundred feet northwest 47 degrees & thirty Seven & 1/2 Minute to a stake, thence forty feet southwest 137 degrees 37 1/2 minute to a stake, thence one hundred feet Southeast parallel with the opposite line to a stake, thence forty feet in G.F.(?) Weeks line to the beginning Corner. The said W<sup>m</sup> C. Randolph to have the privilege to tunnel under Said lot in search of minerals. In witness whereof the party of the first part has hereunto set his hand and Seal on the day afore mentioned.

W.C.Randolph (Seal)

Test,

DW Honeycutt  
M L, Holmes

For and in consideration of the Sum of Fifty Dollars I do hereby the receipt whereof is hereby fully acknowledged I do hereby Sell bargain and convey unto

George A.E.Pape his heris and assigns forever all my right and claim in the foregoing lot G Hill N.C. Novr. 15 1847 C H Hess

old

"E Mauneys Tract out of the Mcmackins land Begining on a Small Lent White on in the Rowan & Cabarrus County Line corner of union Mining Cos Land Thence South 87 West crossing Buffalow creek 175 poles with County Line to a stone H M Isehours corner Thence with his Line South 3 West 218 poles to Another of H M Isehours Corners Thence with his line North 87 East 12 poles to a hickory Thence with his line again South 65 East 20 poles to Stake on the bank of Buffalow creek Then up said Creek nearly North 8 poles & 20 Links to a large popolar Thence North 87, East crossing Said creek 51 poles to a post oak Thence South 5 West 5 poles to a pine Thence East 165 poles to Stake Thence North 64 East 7 poles & 9 Links to a stake Thence North 36 West 128 1/5 poles to a hickory now a stake and a corner of the union Mining compas Land Thence with their Line North 31 West 40 poles to a stone another of their corners Thence with their line 98 poles to the Begining containg 2'64 acres"

"The courses of the Union Ming tract got of the Mcmackin Land in Cabarus County Begining on a lent with oak E Mauney corner in the County Line Thence North 87 East 193 Poles with Said County Line to a Stake corner of the Jacob Troutman gold Mine Tract Thence Said Line South 192 poles to a post Oak E Mauney and Troutmans Corner Thence with Mauney Line South 15 West 212 poles to a stake in G Barnhard Line Thence with his line North 64 West 61 poles to a post oak Barnhardts & Ruftys corner Thence with Ruftys Line North 126 poles crossing the Concord Road to a Stake Rufty & E Mauneys Corner Thence with Mauneys line North 36 West 129 poles to a Stake another of Mauney corners then with his Line North 31 West 40 poles To Stake another of Mauneys Corners Thence with Mauneys Line 98 poles to the Begining with the Exception 3 1/2 acres deeded to the Methodist church"

W. C. Randolph and George A. E. Pape to a line another of Mauney's corner then with Mauney's line



McMackin.

The McMackins may have come from Penn. to the edge of Rowan & Cabarrus Cos. in search of gold. These are ancestors of the Mauneys. Buried at Gold Hill Methodist church, to which they gave land as Mrs. Sarah Furr Heilig (widow of George?) was afraid to let the church have any in Gold Hill for fear a mine might be on it. This family is also connected with the Blachs (or Balchs) of Rocky River. The accent is on Mac the 2d syllable, instead of the 1st, as the Davie Co. set pronounce their names. Buried in this Methodist graveyard on the line between Cabarrus & Rowan counties: David McMackin, born Dec. 23 1787 died Dec. 26 1858 aged 71 yrs. & 3 days; his wife Susanna, died Aug. 25 1857 aged 69 yrs. 6 mos & 9 days. Their daughter, Rachel (wife of Ephraim Mauney) born Dec. 3 1824 died of a congestive chill on Jan. 19 1858, aged 33 yrs. 1 mo. & 16 days. Mr. Adolphus Mauney (a descendant of Rachel) says David McMackin's father, James McMackin, was of Pennsylvania, a splendid machinist, whom the Cornish miners sent for to show them how to use the machinery at Gold Hill mines. Ephraim Mauney, born Dec. 15 1812 died May 24 1899; his wife, Eliza Jane (the daughter of J. & R. Davis) died Jan. 1 1880 aged 50 years. 5 mos. & 19 days.

Marriage bonds: David McMahaon to Susanna Riblin May 30 1811 signed John Rogers (George Dunn).  
James McMahan to Elizabeth Frick May 18 1818. David McMackin (Roberts Nanny)  
Jennet McMackin to John Crowel Aug. 9 1792. James McMackin--both names McMahan on front of bond.



McMacken.

Book 31 page 447: Oct. 28 1830, Isaac Rillin, John Linn & wife Catherine, Henry Jarger & wife Eliza Beth, William Cox & wife Rachel--all formerly of Rowan Co. N.C.--let Samuel Rillin of Rowan Co. N.C., have their sevenths of 115 acres on Dutch Second Creek next Jacob Powlans, the estate of George M. Geileigh & Henry Leaver, for \$150.00, acknowledged in Aug. 1831 but as Catherine Linn was unable to get to court, she acknowledged at Mocksville N.C. before Thomas McNeely & James F. Martin. (This had belonged to the deceased Peter Rillin of whom they were heirs).

James McMackin (Long Creek)

Book 11 page 380; Oct. 25 1786 The State grants (#1421 at 50 shillings the 100 acres) to John Rogers 100 acres on Long Creek next George Hoffner.

Book 37 page 256; Dec. 29 1794, John Rogers & wife Silvey of Mecklenburg Co. N.C. let James McMackin of Cabarrus Co. N.C., have 100 acres on Long Creek next George Hoffner, for 40 pounds, witnessed by William Rodgers & Michael McMackin but proved in Nov. 1844 by Jacob Barnhart & David McMackin, as both witnesses are dead.

Book 37 page 255; Feb. 26 1798, James McMackin of Cabarrus Co. N.C.--no wife signs--lets George Michael Heilig of Rowan Co. N.C., have the above for 50 pounds, witnessed by Martin Rintelman & John Rintulman & proved by the latter in Nov. 1844.

Mauney (Kirk land in Morgan Township)

Book 75 page 354: April 14 1891, E. Mauney & wife Fanny C. of Rowan Co. N.C. let the Colored School District of #4 & 5

Book 98 page 195; Dec. 11 1873, R.J. Holmes & D.C. Reid (as commissioners, on a petition of 1883, showing that J. Reid had died leaving heirs, Julius A., William R., James L. & Mary W. Reid who want the land divided, & as R.J. Holmes owned 2/3 jointly with D.C. Reid who has 1/3, so it was sold in Gold Hill April 5 1873), let E. Mauney have 2 tracts (one of 213 acres on both sides Riles Creek & other of 83 acres on Riles Creek next John Canup, Tobias Miller & ---Trexler)--in all 296 acres, for \$267.15, witnessed & proved by Luke Blackmer on Dec. 15 1885.

Book 118 page 142; Aug. 8 1905, Mrs. F.C. Mauney, F.H. Mauney, Mary V. Walton, N.B. McCannless & wife G.F.C., A.C. Mauney & T.L. Heilig (unmarried) let J.R. Faggart & wife Sallie J. (all of Rowan Co. N.C.) have 213 acres "Known as the Kirk land in Morgan Township" on Ryals Creek & a branch next F.H. Mauney, for \$1065.00, witnessed by R.L. Mauney & acknowledged on Aug. 21 1905.

Book 118 page 196; Sept. 28 1908, J.R. Faggart & wife Sallie J. let George H. Peeler--all of Rowan Co. N.C.--have 213 acres "Known as the Kirk land in Morgan Township on Ryals Creek, but excepting 20 acres sold W.C. Waggoner) for \$625.00, acknowledged on the same day. (For the back title see deed from F.H. Mauney in book 118 page 142, also book 68 page 195-6).

(Royals Creek & the County Line)

Book 11 page 685; Oct. 25 1786, The State grants (#1087 at 50 shillings the 100 acres) to James Madkin 200 acres on the waters of Royals Creek, beginning on the corner of James Lambert & the County-line at a hickory saplin, going east 55 chains to a white oak, north 36 chains & 40? links to a black oak saplin, west 55 chains to a stake on the line of said Lambert, then with his line to the beginning.

Book 12 page 655; Feb. 14 1789, James Madkin of Montgomery Co. N.C.--no wife signs--lets Phillip Earnhart of Rowan Co. N.C., have 200 acres on the waters of Royals Creek, next James Lambert & the County line, for 65 pounds, witnessed by John Redwine & James Daniel & proved by the latter in Aug. court of 1792.



Mauney

Married Feb. 26 1892: Lucy R. Mauney of Rowan Co. N.C., age 17 years to Richard V. Yancey of Mecklenburg Co. Va., age 21 years.

A.C. Mauney

Book 66 page 436: May 17 1882. A.C. Mauney (may be a woman--no wife signs) lets E. Mauney --both of Rowan Co. N.C.--have 85 acres on the Salisbury road next ---Shimpeck, E. Mauney, a branch, ---Williams, Russell Smith, crossing the road, ---Moyle, east of the old ---- Morkey home (but excepts two lots: one of two acres to the colored Church & other of 5 acres to Belfred Decker) leaving 78 acres, witnessed by I.R. McCasless & F.M. Mauney & proved by the latter on Dec. 31 1885.

Book 76 page 273: March 23 1895, Josephine M. Mauney lets David L. Brown (both of Rowan Co. N.C.) have 40 acres in Franklin Township about 3 miles from Salisbury next J.P. Holt & Dave Kenerly for \$280.00. (This is some she bought from T.P. Johnston--see



North Carolina History (Lewis Publishing Company), Vol. IV, page 135: Napoleon B. McCanless, of Salisbury, N.C., born at Gold Hill, N.C. (died ), was the son of Joseph McCanless, born in 1818 in Iredell Co., N.C., until about 1845, he removed to Gold Hill & mined until sometime in the Civil War when he served in the Confederate service until the close of the war he became the miller as the owner of the mine had recovered it, but later in life he removed to Winston-Salem, N.C., where he died aged 3 score & 10--he was the son of William McCanless of Scotland who settled in Iredell Co., N.C. The wife of Joseph McCanless was Catherine Wasson, who died at Gold Hill, (the daughter of William Wasson), by whom he had five children: William Lafayette, James C., David A., Laura & Napoleon

2. The last named tried to enlist in Wheeler's Cavalry but failed, clerked in Salisbury awhile, went to New York in the firm of McCanless & Burrell, of which his brother, William L. McCanless was the head, & after the death of this brother, travelled while, later returning to Gold Hill where he worked for Amos Howe in the mine, &c. &c. On April 26 1872, he married Georgia Frances Mauney (daughter of Ephraim & Rachel (McLackin) Mauney of Gold Hill, by whom he had nine children: Carrie, Mary, Lena, William A., Kate, John, Walter, Charles & Napoleon Jr.

The

J.W. Mauney (Bank of Fourth Creek)

Book 85 page 163; Jan. 26 1899, V. Mauney (as administrator of deceased J.W. Mauney &c) lets Lucinda Frally of Rowan Co., N.C., (to secure her for \$200.00 & \$300.00--see mortgage from M.A. Krider on Jan. 13 1887 in book 3 page 132, & in March 6 1890--see book 7 page 132--& sold May 29 1897) have 212 1/2 acres on the southeast bank of Fourth Creek next W.B. Woods, D.F. Caldwell, Rufus D. Kilpatrick & a branch (but reserved 18 acres & 10 poles which D.W. Krider & M.A. Krider deeded P.S. Terrence on Dec. 6 1897--see book 66 page 503), for \$1500.00, witnessed & proved by Theo S. Klutz Jr. On March 3 1899.

Mauney

Tryon & Lincoln County Marriage Bonds (Curtis Bynum):

Affy Mauney to Gideon Blackwood March 1 1837 signed by Lawson Mooney & M.W. Abernathy  
 Anna " " Turner Cody Oct. 5 1844 signed by John A. Jetton & C.L. Hunter  
 Anna M. " " Adam Niell Sept. 181824 signed George Mauney & James T. Alexander  
 Catharine " " William Smith Jan. 19 1814 signed by Alexander Moore & James Taylor Alexander  
 " " " John Brown Oct. 23 1821 signed by Jacob McCarty & James T. Alexander  
 " " " Samuel Carpenter March 9 18 24 signed by Phillip Carpenter & Jas. T. Alexander  
 " " " Henry Baker July 19 1831 signed John C. Rutledge & J.T. Alexander  
 " " " Noah Biles Oct. 6 1844 signed by Miles Williams & R. Williamson Jr  
 " " " William Jenkins July 7 1801 signed Peter Baker  
 Cynthia " " Joseph Shuford April 8 1835 signed by Martin Zimmerman  
 Eliza " " Thomas Little Dec. 20 1842 signed by H.W. Burton & A.J. Cansler  
 Elizabeth " " Levi Heavner Dec. 9 1829 signed Abram Howser & Luther M. McBee  
 " " " John Butts July 26 1835 signed by David Reinhardt  
 " " " Osker A. Paris July 14 1844 signed Robert B.W. Paris & R. Williamson Jr.  
 Harriet " " William Bovey April 5 1824 signed by David Bovey & Mic Cline  
 " " " James L. Putman Jan. 25 1855 (married same day by George Coon J.P.) Thos. Branton.  
 Margaret " " Joseph Jenkins July 30 1816 signed David Wells & V. McBee  
 " " " Christian Mauney  
 Marian " " Ezekiel McClelland Dec. 26 1832 signed David Butts & Vardry McBee  
 Mary " " Henry Twigs Dec. 23 1815 signed by Robert Willis  
 " " " Philip Havner Feb. 5 1830 signed by Wilkensen Moore & V. McBee  
 " " " Jacob Jarrett May 17 1841 signed Wm. H. Michael & H. Cansler  
 " " " Levi Kiser Nov. 7 1845 signed by Isaac Kiser  
 Polly " " Michael Rhyne Dec. 6 1822 signed by John Rhyne & V. McBee  
 " " " Jacob S. Settlemire Sept. 18 1828 signed William Bovey & Henry Cline  
 Rosannah " " James Moore July 30 1851 (married July 5 by Allen Alexander J.P.) Jonas Elmore  
 Salley " " David Wells Feb. 15 1814 signed by Joseph Miller & V. McBee

(over)



Joseph McCanless

Census of District #44 (Gold Hill) July 24 1850: Joseph McCanless, age 38 years, born in N.C.  
 Catharine " " 33 " "  
 William L. " " 10 " "  
 James C. " " 9 " "  
 David A. " " 6 " "  
 Laura A. " " 1 " "

Ephraim Mauney (Stokes Ferry road & Curl Tail Creek)

Book 68 page 70: March 4 1875, Ephraim Mauney & wife M.J. let Calvin R.Morgan--all of Rowan Co.N.C.--have 66 acres next Christopher Miller, lot #4, crossing the Stokes Ferry road, Wiley Miller, crossing Curl Tail Creek next Elias Cranford, for \$66.00, witnessed by A.C.Mauney & acknowledged on Jan.10 1878.

Mauney continued

Salley Mauney to Ezekiel Sullivan Jan.15 1828 signed by John D.Hoke & V.McBee  
 Sally " " Thomas Reynolds Nov.17 1819 signed by William Martin & V.McBee  
 " " " Samuel Russ Dec.26 1823 signed Joseph Linhardt & Jas.T.Alexander  
 Sarah " " William Brown Nov.23 1833 signed by Christian Eaker & M.W.Abernathy  
 " " " Robert Smith April 7 1846 signed by John Baker & R.Williamson  
 " " " Woodson Rogers April 9 1857 (married same day by F.J.Jetton J.P.)  
 " " " Eli Helms March 27 1861 (married next day by David Bailey J.P.) Jos.D.Hallman  
 Susannah " " John Niel July 27 1832 signed Ephraim Mauney & V.McBee  
 Barbury N." " Green Berry Niell July 27 1832 signed Ephraim Mauney & V.McBee  
 Betsey " " Edward Senter June 6 1811 signed by William Jenkins & Danl M.Forney

Anna Mooney to Joseph M.Jenkins Oct.24 1836 signed by Allen Baker & J.A.Ramsour D.C.C.  
 Catharine" " Jerry Sullivan Dec.2 1862 (married Dec.15 by Alfred Black J.P.) Dr.M.L.Brown  
 Susanah " " Andrew Killian  
 Elizabeth" " Moses Beam March 23 1831 signed by Michael Rudasil & John D.Hoke  
 Nancy " " James Kincad  
 Jane " " John Hufstetler Oct.-- 1833 signed by Samuel P.Wilson  
 Milly Ann" " Adolphus Moore June 3 1863 (married same day by F.J.Jetton J.P.) W.R.Clark  
 Mitilda " " Joshua Beam Sept.27 1830 signed by Wallace A.Mooney & Jacob Reinhardt  
 Nancy " " David Fronabarger Sept.13 1836 signed Jonas Deck & M."Abernathy C.C.  
 Sarah " " Daniel Hoover May 26 1838 signed by Jeremiah Mosteller  
 Susy " " Daniel Smith Aug.12 1808 signed by Abraham Mauney & Danl M.Forney

Married Oct.2 1866 by R.M.Brown (Local Deacon): James R.McCanless to Lucy H.Lukey



Mauney

N.C. History (Lewis Publishing Company) Vol. V page 61: Hon. William Andrew Mauney born in 1841 on the old Mauney homestead in Cleveland Co. N.C., about 4 1/2 miles southeast of Cherryville, entered the war in April 1861--see his record--moved to Kings Mountain in 1873, married 3 times: first to Susan Ramseur by whom had Ida (wife of C.E. Neisler), Laura (wife of W.A. Ridenhauer) & Hunter (married Jessie Munday); married second Carrie Hope by whom no living children; married third Candace Miller (by whom had Bonnie & Virginia).

The parents of Hon. Wm.A. were David Mauney by Fannie Carpenter--both of what is now in Gaston Co. N.C. David was born in 1814 & died in 1900, son of Peter Mauney by wife Barbara Heavener. Peter was the son of Christian Mauney who received a tract of 350 acres on Beaver Creek on Sept. 8 1770 & by act of N.C. Assembly, a part of his land was purchased for the county-seat of Tryon County--this county ceased to exist in 1779 so the county-seat became the seat of the new county Lincoln until a new one was established in 1783 at Lincolnton. (Tryon was divided into Lincoln, Gaston, Catawba, Cleveland & others). On the Christian Mauney place the Tryon Declaration of Freedom was proclaimed in 1775 & Lord Cornwallis camped here on his march through Lincoln County.

Christian with his brothers, Jacob & Valentine Mauney, of German lineage, came from Pennsylvania to North Carolina in colonial days. Valentine got a grant on Nov. 3 1762 on Indian Creek in what is now Gaston County & Jacob got a grant on April 19 1763.

Tryon & Lincoln County marriage bonds:

Peter Mauney to Barbara Heavener Dec. 3 1810 signed by John Baker & H.Y. Webb  
David " " Fanny Carpenter May 9 1838 signed by John Mauney & H. Cansler

McCanless

Married Aug. 12 1875 in Salisbury, N.C. by Rev. T.J. Murdock, Washington Lawrence McCandlish age 49 yrs. to Mrs. Julia Harrison, age about 40 yrs.--both of Rowan Co. N.C.  
Marriage bond; Julia A.E. Woolworth to Richard Harrison June 25 1856

Query 1, 314 FRANKLIN

Heart's Sunday Atlanta American of (a) - Richard and Arbridge (?) Franklin were the parents of John Franklin (born June 8, 1750). Was this Richard the brother of Benjamin Franklin? John Franklin's wife was Elizabeth (died November 10, 1810), whose maiden name is unknown. John Franklin's son, John W. Franklin, my great-grandfather, is buried in Tennessee. I will appreciate any information on this family.

(b) YANCEY (b) - I would like to get data on my great-great-grandfather, John Yancey, and his wife, Elizabeth. John Yancey was in the Revolutionary War with General George Washington. He lived in Virginia where my great-grandmother, Jane Cosby Yancey, was born in Hanover County, October 21, 1778. She died in Sumner County, Tennessee, April 22, 1860. Who were the other children of John and Elizabeth Yancey? Elizabeth was born October 21, 1756, and died November 25, 1848. There was a Mary Yancey, who married John W. Franklin. Was she a daughter of this John and Elizabeth Yancey? - Mrs. Helen S. Carter, Columbia, Ala.

Virginia Militia in the Revolutionary War (by Dr. Colister) Section 270 of Duissa Co. Va., page 215: St Charles Yancey was recommended as a Captain - see Dr. Hughes on Oct 12, 1781



*Kentucky Year Book*

*Among the original members of The Virginia Society of The Cincinnati:  
Captain Robert Yancey.*

Randolph.

The will of Edward F. Randolph (book H page 386) made while "weak in body" on Jan. 27 1826 & probated in Feb. 1827. Nephew Edward F. Randolph (a silver watch). Sister Masea Rolo (the remainder). Exrs: Reuben C. Young, Isaac D. Jones & William F. Kelly. Witnesses: A. R. Jones & J. S. Austin.  
Feb. 1821: The will of Edward F. Randolph is proved by a witness, Abraham R. Jones. The executor is William F. Kelly.

Lient. William Randolph of Forsyth Co. N.C.

Compendium of American Genealogy, Vol. VII page 821: Mrs. Dorothy Spearman Wright Mebane, born Aug. 30 1904 at Rockwood, Tenn. (address being #121, Rockwood Ave, married April 10 1928 Edward McMillan Mebane (born in N.C. Nov. 14 1905, son of whom she divorced 1937.

- (10) Henry Randolph (1623-73) came from England to Henrico Co., Va., in 1642 & was County Clerk & Burgess. He patented 800 acres on Swift Creek in Henrico Co. in 1668; visited England but returned to Virginia, where he died. He married secondly, Judith Soane (daughter of Major. Henry II Soane, who was Speaker of the House of Burgesses & obtained a patent of 297 acres on "Hoggs Island" in 1651);
- (9) Capt. Henry Randolph (1665-93) was County Clerk of Henrico Co., He was of "Appamatock", Swifts Creek, Henrico Co., & married in 1687, Sarah Swann (daughter of Col. Thomas I Swann who married fourthly Mary Mansfield; son of William II Swann who married Judith ----);
- (8) Henry Randolph (1689-died after 1726) of Chesterfield Co., Va., married in 1714 Elizabeth Eppes;
- (7) Grief Randolph (1762-died after 1778) of Chesterfield Co., Va., married about 1751, Mary Eppes (daughter of Maj. Edmind S Eppes who married Henrietta Maria Hardiman);
- (6) Lient. William Randolph (1754, died after 1848), of Forsyth Co., N.C., married in 1782, Louisa Bailey (who died in 1815);
- (5) Sarah Randolph (1797-1884) married in 1814, Samuel Sumpter Owings or Owens (1793-1868, son of Edward Owings 6 who married Elizabeth Sumpter);
- (4) Martha Susan Owens (1820-93) married in 1838, John Kendrick (1810-88, son of Samuel Kendrick 5 who married Margaret Fawber);
- (3) Rebecca Ann Kendrick ( 1831) married in 1871, James Fletcher Tarwater (1847-1853-1907



Rowan County N.C. Census of Aug. 12 1850: George Vogler, age 61 yrs. a gunsmith,  
had real estate worth \$3,000.00 Mary " " 66 "

Marriage bonds: George Vogler to Mary Utzman Dec. 22 1817 signed by John Utzman

W.C. Randolph to Louisa C. Vogler April 5 1848 signed by J.M. Coffin.

Buried in the Lutheran Cemetery, Salisbury, N.C.: Louisa Christina Randolph (wife  
of William C. Randolph & daughter of George & Mary Vogler), born May 13 1822, died  
Jan. 1 1851; Mary (wife of George Vogler & daughter of Jacob & Mary Utzman) born  
Oct. 30 1783 died Nov. 3 1850;

1915, son of William 4 Tarwater who married Catherine King, son of Jacob Jr. 5  
Tarwater, son of Jacob 6 Tarwater)  
(2) Mand Catherine Tarwater (born 1876) married 1894, Timothy Asbury Wright (1866-  
1923) a lawyer of Rockwood & Knoxville, Tenn., by whom  
had Timothy Asbury (born 1896, married Margaret Morris-  
son Kendrick); 2 Jim Tarwater (1899-1929) 3. William  
Polk (born 1903); 4. Dorothy Spearman; 5 Bardin Absa-  
lon (1906-10)

### Colonel Thornton Yancey of North Carolina

N.C. G. A. R. Register of 1947 page 41: Mrs. R. E. Barnes, (Mary Yancey), as  
#22944, from the services of Colonel Thornton Yancey of North Carolina,  
joined the "Caldwell-Hask" Chapter," (organized June 16, 1915), of Raleigh,  
N.C.

Same page: Mrs. O. A. Tester, (Foy Yancey), as #216640, from the services  
of the same hero, joined the same chapter.

Page 125: Miss Clodia B. Yancey, as #216642, from the services of Colonel  
Thornton Yancey of the North Carolina Provincial Congress, is listed  
among the "former members 1890-1947."