

Mitchell

Metz

Michael

Mansier

Menser

Hobbus

Mitchenor

Metsler



Book 17 page 569: Sept. 11 1792, Conrad Kern & wife Magdalene let David Kluts--all of Rowan Co.N.C.--have 150 acres on Dutch Second Creek next John Bullen Sr., Jacob Kluts Sr., Windle Miller & the orphans of deceased Jacob Hartman, for 150 pounds, witnessed by Adam Powl(?) in May 1801. & proved by

Book 10 page 357: Aug. 20 1785, Maxwell Chambers, a merchant, & wife Margare let Conrod Kern, a yeoman (all of Rowan) have 12 acres on north side of Cran Creek for 3 pounds & 4 shillings, witnessed by Jas. McCay & Alexr. Long & proved by latter in Nov. 1775. (Part of Maxwell Chamber's entry).

Book 8 page 347: June 22 1775, Christian Barbarick & wife Elizebeth let Conrod Kern (all of Rowan Co.N.C.) have 100 acres next Conrod Kern, for 24 pounds, witnessed by Mary Tetrick & Thomas Carson & proved by the latter in Nov. 1775. (This is part of 629 acres which was originally granted to Henry Livily or Zivily? who conveyed it to John Mitchell, who conveyed it to Christian Barbarick).

The will of Conrod Kern (book G page 238) made while in perfect health on Dec. 20 1807 & probated in Aug. 1812. Wife Mary Magdalene. Sons: Henry (all of the original tract, also 100 acres I bought of Christian Barbrick & also a piece of 12 acres I bought of Maxwell Chambers, but my wife must live with him if she wishes to remain in this section), & Simon. Daughter Eliza-beth (who is dead but left children by Daniel Stootsman who are Joel & Mary Magdalene). Exrs: wife & son Simon, & John Walton. Witnesses: Peter Walton & Ja. Riblin.

Feb.2 1808: The will of Conrod Kern is proven by Jacob Riblin & Peter Walton. Letters are issued to Henry Kern

is part of the 629 acres originally granted to Henry Livily who let Jacob Aaron have it, he let John Mitchell have a he let Christian Barbrick have).

Book 10 page 100: Feb. 5 1785, Christian Barbarick & wife Eliza-beth let John Kern have 359 acres next Conrod Kern & said Barbrick, for 250 pounds, witnessed by val heard & Henry Giles Jr. & proved by the latter in Feb. 1785. (Thi

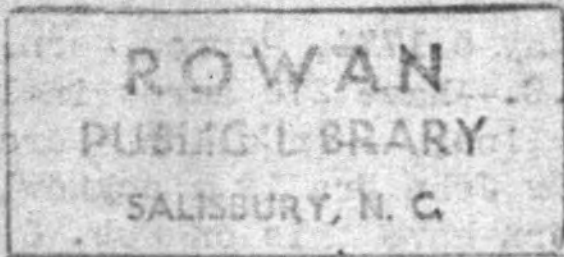
Book 8 page 138: May 5 1774, Conrod Kern, a tanner & wife Magdalene let John Kern, a planter--all of Rowan Co.N.C.--have 270 acres including "Old Adam Buttners Improvement" next Hermon Butner, the manor line, ---McCulloh & crossing the marsh & creek, for 135 pounds, witnessed by Richard Welton & John Bra-ly & acknowledged in May 1774. (Esq Henry Eustace McCulloh let said Conrod Kern have this on Feb. 6 1767).



Book 4 page 679: Jan. 19 1762, George Smith--no wife signs--lets John Adams (both of Rowan Co.N.C.) have 229 acres on both sides of the north fork of Crane Creek next George Smith & Conrod Michael, for 5 shillings--the price being 5 pounds on the next day--witnessed by Daniel Little & John Lewis Beard & proved in April 1762.

Book 18 page 296: May 3 1802, George Smith, a planter--no wife signs--lets Daniel Smith (both of Rowan Co.N.C.) have 150 acres on north fork of Crane Creek next Conrod Kern, a ranch & near the creek, for 50 pounds, witnessed & proved by Max Chambers in May 1802. (Adam Kern & wife Catharine sold this to said Smith on May 5 1795).

Book 22 page 518 or 618: Peter Tise--no wife signs--lets John Chambers (both of Rowan Co.N.C.) have 135 acres on Crane Creek next George Smith. Maxwell Chambers & John Adams (being land which Conrod Kern let said Tise have on July 24 1797), also 96 & 1/16 poles on Grants Creek next Conrod Kern (being part of the land which George Smith let said Tise have Feb. 8 1798) for \$405.00, witnessed by Ls.Beard & Joseph Chambers & proved by the latter in Nov. 1812.



Book 8 page 14: May 11 1770, Hon.Wm.Dry Esq. of the town of Brunswick,N.C.--no wife signs--lets Hugh Montgomery, a merchant of Rowan Co.N.C., have parts of lots #17-25-26-34-35-43-44-52-53-60-61 & 62 in the east square & #49 in the south square of Salisbury, for 100 pounds, witnessed by Godard Debrukl & Alexander Brown & proved. (These are part of the lands which Conrod Michael sold said Dry--see book 4 page 732).



Book 7 page 72: Oct. 10 1765, Adam Mitchell, a planter of Rowan Co. N.C., no wife signs--lets John McKnight & William Andersons, (trustees of Presbyterian church on waters of North Wuffelo for its use &c), have one acre for 20 shillings, &c

July 22 1762: "Thomas donnell Esqr. for the Lower part of Dann River & Buffello Districts, Constable's John McClintock & Francis Rose" are Justice & his constables.

July 16 1763: Thomas Donnoll Esq. is the Justice in Capt. Donnol's district in which Adam Mitchell is the Constable.

April 13 1763: "Ordered P Cur that Adam Mitchell be Appointed Cuns: in the Roome of John McClintock in Thos. Donnold District".

Jan. 12 1764: "Benjamin Starrett in the room for Mr Donnol's District" is appointed Constable.

April 12 1764: "Orderd that Benja Starrats Be fined Fifty Shillings for Not Quallifying as a Constable".

July 14 1764: Capt. Donnol is the Justice for the following districts in which the following Constables are to warn in "Leveys": Peter Hooser & Will Letford in Wm. Buse's district; William Mebane in Buffelow district & John Gooch in the district of the lower part of Dan River.

Jan. 9 1765: "William Spruce in the Room, of William Mabane" is appointed Constable.

July 13 1765: William Spruce is the Constable for Buffelow Hau Ran(?) in which Thomas Donnoll is the Justice.

July 9 1766: "John McKnight Appointed Constable in the roome of William Spruce & for his District &c" Jan. 15 1767: "Jacob Coots in the Roome of John McKnight" is appointed Constable. July " Jehn? Coats in Haw River district

Sept. 10 1770: \*\*\*"Thomas Donnoll Esqr to take all from the Orange Line Includ'g the Waters of Haw River that is in this County," under his jurisdiction as Justice.

In Greensboro, Guilford Co. N.C., book A #1 page 175: On Aug. 11 1772, Adam Mitchel of Guilford Co. let Samuel Hunter have 230 acres on both sides of Beaver Island Creek & on the west side of said creek next James Hunter & Charles Perkins, for 84 pounds Va. money. This is acknowledged by Adam Mitchell & his wife Agness

Page 176, of same book: On Aug. 11 1772, Adam Mitchell & wife Agness, & Isabel Mitchel of Surry Co. N.C. let James Hunter of Guilford Co. N.C. have 284 acres on Beaver Island Creek for 84 pounds--this is part on the upper end of the tract taken by Robert Jones Jr.--Isabell Mitchell relinquished her dower.

Same book page 284: Robert Mitchell & wife Margaret of Guilford Co. N.C., let Henry Ross have 150 acres on Horse-Penn Creek on the south side of the Main Road of sd Mitchell's line next Robert Sumner, for 55 pounds witnessed by Alexander Moody & James Ross.

Same book page 285: Robert Mitchell & wife Margaret of Guilford Co. N.C., let James Ross have 150 acres in same location but on both sides of the main road & Horse-Penn Creek next Henry Ross & Hugh Foster for 75 pounds.

Same book page 281: Adam Mitchell Sr. & wife Mary of Guilford Co. N.C., let John Mitchel have 400 acres on North Buffaloe next William Anderson (formerly John Nicks') for 20 pounds. (This is part of a tract granted by the Earl of Granville to Adam Mitchel on Dec. 4 1753.) Witnessed by Robert Rankin & William Anderson in Nov. term of 1774. (See below in Rowan)

Wheeler's History of N.C. says Guilford Co. was formed in 1770 from Rowan and Orange counties. Before the Revolution, many of her citizens were in the contest with the royal Governor, William Tryon, & engaged in the battle of "Alamance in June, 1771, where the first blood of the colonists was spilled by English troops in America." Refers for more information of this battle, to Alamance Co.

From Hon. John Allison says the Tax Collectors brought on the Regulation, & after the battle of Alamance, 14 families left Wake Co. lead by James Robertson, moved across the mountains & settled on the Watauga River. They were not cowed. Had engaged in 3 revolutions within about 15 years & had lived under 5 different governments. Founded the 1st church & the 1st college in the southwest.

Rowan County N.C. Records.  
\*Book 3 page 266: On Dec. 4 1753, Earl Granville lets Adam Mitchell, a planter of Rowan Co. N.C., have 631 acres on the south side of North Buffelow next Noxe's corner, for 3 shillings, witnessed by Wm. Churton & James Carter & proved by the latter who proved it on May 25 1756. (This is marked delivered to John Brally--he was Registrar in



Oct. 12 1764: Deed from Joseph Tate to Hugh Mitchell for 564 acres June 15 1764, acknowledged.

Book 5 page 566: June 15 1764, Joseph Tate --no wife signs--lets the gentleman, Hugh Mitchell (both of Rowan Co.N.C.) have 564 acres on both sides Beaver Island Creek where the said Mitchell now lives next ---Neale's field, for 100 pounds, witnessed by Charles Perkins & Alexander Martin & recorded in Oct.1764. (This is part of the 1200 acres which Esq. Robert Jones Jr. let said Tate have).

Jan. 8 1765: Deed from Joseph Tate to Charles Mitchell for 100 acres Jan.2 1765 proved by Alexr. Martin  
Book 6 page 64: On Jan. 2 1765, Joseph Teate lets Charles Mitchel have all of the tract of 100 acres " on both Sides Great-Rock-Creek on the west Side of Dan River, Begining at the Lower End of the sd Tate's Tract of Three Hundred & Twenty acres" for 100 pounds Va. money, witnessed by Alexander Martin & Adm. Tate and proved in Jan. court of 1765.


Jan. 9 1765: "Orderd that, The ffollowing Freeholders is and are hereby appointed as a Jury to Lay out & mark a Road as follows (to wit) John Roads William Williams Robert Thompson Thomas McQueston, John McQueston, George Hamilton, Edward Hunter Joseph Tate Charles Mitchell Mathew Sims John Nelson James Gates from Dann River to Haw River Settlement thence to the Cape Fear Road, the nearest and Best way from Dann to Haw River & so into Cape fare River & that they make due Return thereof to Our next Court"

Book 4 page 239: Dec. 5 1759, Benjamin Deason & wife Therezler of Craven Co.S.C. let John Walker of Rowan Co.N.C., have acres on south side of Dan River next Joseph Tate, down the river tonthe mouth of a Branch on Tate's line, for 18 pounds, witnessed by John Wade & Joseph Tate & acknowledged in July 1760.

The D.A.R. Magazine of July 1914 page 18 # 3360 under heading "COLLON. My great-grandfather, Jonathan Collom, d in Ill. Feb. 20, 1842, aged 82 years. Is there any record of his Rev. service. (2) MITCHELL. Robert Mitchell came from Scotland to Penn. in 1682, settled near Guilford Court House, N.C. His son was Adam Mitchell, whose son was Robert Mitchell(2), b Feb. 19, 1767. Is there proof of their service in the Rev., either civil or military?--Mrs. A.L."

Book E #5 begins on Jan. 6 1763. The first deed on page 1; Oct. 2 1762, Robert Donnell & wife Mary, let Robert Mitchel (all of Rowan Co.N.C., have 560 acres on summers branch waters of Reedy Fork next --- Summers & ---Foster, for 11 pounds & 7 shillings, witnessed by James Barr, Robert Erwin & proved in Oct. 1762.

Page Oct. 4 1762 another? tract for 3 shillings in same location  
Oct. 22 1762: Lease & release from Robert Donnell to Robert Mitchell for 560 acres Oct. 2-4 1762 proved by James Barr.



Jan. 22 1761: "Orderd John Cunningham be appointed Constable for the Ensuing Year".

July 24 1761: The Magistrate or Justice is Thomas Donno! Esq. in Capt. Donno! district in which John Cunningham is the Constable to summons the taxables.

July 25 1761: Those who qualified to their commissions & offices by law appointed & among them were "Thomas Donno! Esqr. Justice & Capn."

Book 7 page 70: Thomas Donnell lives on North Buffelo on Jan. 10 1769 when he lets James Donnell have 320 acres for 20 pounds Va. money.

Jan. 20 1762: "John McClintock in Room of John Cuningham" is appointed Constable. (over)



Captain Conrod Michael.

Oct. 19 1759: Lease & release from John Long & wife Esther to Conrod Michael for 308 acres Oct. 18 1759 proved by Jno. Frohock.

July 17 1760: "Upon Motion of Mr. Dunn Ordred that Hester Long Relict of Jon. Long deced. have Admn. of the Estate of her late Husband Jon. Long Martin Pipher Jon. Howard & Thos. Parker be Secur in 600.. She took the Oaths of Admx."

July 19 1760: "Ordred that Capt. Conrod Mickell be Comissioner for the Roads whereof John Long deced was Comr." July 23 1762: "George Bruner appointed Commissioner of the Roads in Room of Captn. Michael for his District".

Jan. 20 1762: Lease & release from John Howard & wife Mary to Daniel Little, John Lewis Beard & Conrod Michel for 397 acres & 80 poles on Dec. 29-30 1761 proved by William Reed.

Book 4 page 656, Dec. 29 1761, John Howard & wife Mary let Daniel Little, John Lewis Beard & Conrod Michael who are equally concerned in the purchase of this land--all of Rowan Co. N.C.-- have three parts of 530 acres on both sides of Grants Creek, or 397 acres & .80 poles, beginning at a pine at the east of the first line of said tract, going south 206 poles to a pine corner of said tract, then west along the line 309 poles to a post, then north across said tract 206 poles on the said Howard's east & west line on the north side of said tract, then with said Howard's first line 309 poles to the end of said line, for five shillings lawful money of Great Brittain (the release price being 56 pounds proclamation money on the next day), witnessed by John Dunn & Will Reed & proved in Jan. 1762. (This is their due 3 parts of 530 acres which the agent of Earl Granville let the said John Howard have April 4

Book 9 page 67: On Nov. 8 1779, Henry & John Fullwidner of Rowan Co. N.C. (as heirs of the deceased Jacob Fullwidner) let Peter Brown, a "Yeoman" of same place, have 397 1/2 acres on Grants Creek next John Howard & on the north side of said tract for 190 pounds "Currant money of Virginia", witnessed by Michael Brown & John Dunn & proved by Esq. Michael Brown in Feb. 1780. (This land had belonged to John Howard, who with his wife Mary, let Daniel Little, John Lewis Beard & Conrod Michael have it by lease & release on Dec. 29-30 1761, they conveyed it to Christopher Knertzner by lease & release on July 10-11 1764 & he & wife Eve let Jacob Fullwidner have it on May 6 1772).

Oct. 24 1761: On Motion of John Dunn Esqr. Ordered P Court that Edward Hughes Late Sheriff Of the County of Rowan be fin,d five Pound Nisi for failing to make a Due Return of a Writ in the Cause Conrod Michael Against James Bower Junr."

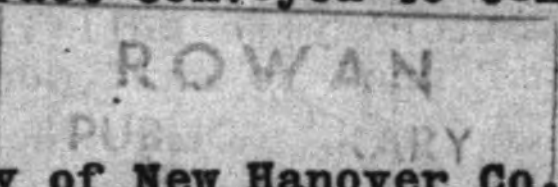
Book 3 page 522: On March 14 1757, Peter Arrand, (Dutchman) & wife Cathrine let Conrod Mitchgal--all of Rowan Co. N.C.-- have 3 lots in east square of Salisbury of 144 sq. poles each : #2-10-20, for 5 shillings-- the release price being 120 pounds, with rental of 3 shillings, witnessed by James Bowers & James Carter & proved by the latter an April 19 1757.

April 19 1757: Lease & release from Peter Arrand & his wife Catharine, to Conrod Michael for 3 lots in Salisbury proved by Jas. Carter.

July 18 1759: "Quallified to the Following Commisions Towit Jonathan Hunt Lieu Collo. John Dunn Majr. John Long Adjt. Willis Capt. Conrod Michell Capt Geo. Bruner, Lieut. Daniel Little Ensign".

Oct. 23 1760: "Orderd P. Cur. that George Hagar have Letter's of Admn. of all and Singular the Goods and Chattle's of Nicholas Michael Decs'd Securities, George Bruner and Charles Hunter in the Penalty of 50- Pro. money".

Book 8 page 73: On June 26 1772, John Howard--no wife signs--lets John Frohock have 118 1/2 acres joining the town of Salisbury lands near a plantation belonging to John Lewis Beard & Col. William Dry's part of said land, for 120 pounds N.C. money, witnessed by William Freeman & Thomas Frohock & proved in Feb. 1773. (This is part of a large tract conveyed to Conrad Michael by the High Sheriff, Benjamin Milner).



Book 8 page 91: On May 11 1772? Esq. William Dry of New Hanover Co. N.C.--no wife signs--lets Dr. Anthony Newnan of Rowan Co. N.C., have lot #10 in the south square of Salisbury (1 acre) for 6 pounds, witnessed by Maxwell Chambers & Alexander Brown & proved by the latter on Sept. 16 1772 while Richard Henderson seems to testify. (This was in the tract which had belonged to Conrod Michgel & was bought by William Dry).

July 20 1762: Lease & release from Conrod Michael to William Dry for 59 acres June 24-25 1762. proved by John Frohock.

Jan. 21 1758: Bill of sale from Jacob Frank to Conrod Michael on April 22 1757 proved by Wm Reed.

Jan. 21 1758: Bill of sale from Jacob Frank to Jno Lewis Beard on May 11 1757 proved by Jas. Carter. worth 40 shillings.

Jan. 20 1758: Jacob Frank isn't

Oct. 23 1762: Lease & release from Conrod Michael to John Lewis Beard for 63 acres Aug. 2-3 1762 is acknowledged.

Book 8 page 481: May 11 1772, Honorable William Dry, Esq. of Brunswick Co. N.C. (no wife signs) lets Wm. Temple Coles Jr. of Rowan Co. N.C., have lots #20 & 28 in south square Salisbury (144 sq. poles) for 10 pounds, proved by comparing of hands. (Captain Conrad Michael let said Dry have these



July 10 1765: "A Will and Power of Attorney from Conrod Michl to Conrod Carn for Lands & Other Effects Dated the 18th Day, of Sepr 1764 And Prod. by John Lewis Beard in Open Court".  
 Book 6 page 170: The will of Conrod Michel, a tanner of Rowan Co. N.C., made while in perfect health on Sept. 18 1764, but intending to travel toward Philadelphia & from thence to Germany in Europe, is witnessed by John Lewis Beard, Daniel Little & John Dunn & proved in July 1765. He makes his loving "Cousin Conrod Kern of the County of Rowan" his executor to attend to debts and lands, of which he has some in mecklenburg Co. & elsewhere in America, with full power &c. "Maria Barbara Kern in Germany" & her heirs &, Made in Salisbury, N.C., & a copy is made for Mr. John Howard on July 25 1771.

Oct. 23 1762: Lease & release from Conrod Michael to Conrod Kern for 308 acres Aug. 2-3 1762 is acknowledged.

July 21 1762: Lease & release from Conrod Michael to Conrod Arrant for 558 acres July 21-22, proved by Francis Beatey.

Book 4 page 727: On July 21 1762, Conrod Michgel, a planter & no wife signs, lets Conrod Aerrant, also a planter & both of Rowan Co. N.C., have 558 acres on the north side of Grants Creek next George Bruner & John Long, for 5 shillings--the release price being 80 pounds on the next day--witnessed by Michael Brown & Francis Beatey & proved by the latter in July 1762. (Earl Granville let Conrod Micheal have this on Dec. 21 1761).

July 12 1764: Lease & release from Daniel Little, John Lewis Beard & Conrod Michael to Christopher Knertzer for 397 acres & 80 poles is proved.

July 21 1762: Lease & release from Phillip Kurr to Conrod Michael for 640 acres May 24 1762 proved by William Reed.

July 21 1762: Deed from Earl Granville to Phillip Kurr for 640 acres Nov. 19 1753 proved by James Carter.

Oct. 23 1762: "A Letter of Attorney from Thomas Kerr & Jacob Kurr, to Daniel Little, was Proven in Open Court by the Oath of Conrod Michael one of the Witnesses thereto".

Jan. 14 1763: Sale from Thomas Kerr to Conrod Mickel for 125 acres & another from Jacob Kurr for 605 acres on Jan. 10 1763 is acknowledged by their attorney Daniel Little.

Book 5 page 10: On Sept. 18 1762, Thomas Kurr of Tulpohoeken Township, Berks Co. Pa., & Jacob Kurr of Whippen Township, Philadelphia Co. Pa., appoint their trusty & beloved friend, Daniel Little of Salisbury Township, Rowan Co. N.C., their attorney to ask for & get lawful deeds for land in Rowan on the Kotaver River & sell the two tracts for them, witnessed by Charles Maycock, Conrod Mickel & Peter Spycher & proved by the latter two in Oct. 1762.

Book 5 page 175: Jan. 10 1763, Jacob Kurr, a yeoman of Tulpohooken Township, Berks Co. Pa.--no wife signs--lets Esq. Conrod Michail of Rowan Co. N.C., have 605 acres on south of Muddy Creek of Catawba River next Philip Kurr, through Daniel Little, for 30 pounds, witnessed by Wm. Giles & Jno. Dunn & proved in

April 15 1763: Lease & release from Conrod Michael to Henry Horah for 118 acres July 26 1762 is acknowledged.

Book 8 page 106: Feb. 3 1773, Conrod Kern, as attorney & heir of Conrod Michal, late of the county, tanner) lets Abraham Fleming--both of Rowan Co. N.C.--have 125 acres on north bank of Catawba River & up it, for 38 pounds, witnessed by John McHenry & John Braly & acknowledged in Feb. 1773. (Earl Granville let Thomas Kurr have this on Jan. 7 1761, he made Daniel Little his attorney to sell it to said Conrod Michal on Jan. 10 1763 & it was transferred to said Conrod Kern on Sept. 18 1764 by will & power of Attorney

Feb. 5 1773: A deed from Conrod Kern (attorney & heir of Michael) to Abrm. Flemming on Feb. 3 1773, is proved.

Book 4 page 177: On Oct. 17 1759, John Long & wife Esther let Conrod Michael (all of Rowan Co. N.C.) have 308 acres on both sides of Crane Creek on the side of the road which leads from the Yadkin Ferry to Salisbury, for 5 shillings--the release price being 20 pounds on the next day--witnessed by Jacob Lash & John Frohock & proved in Oct. 1759. (This is part of a tract which Earl Granville let John Long have on Feb. 22 1759).

Oct. 19 1759: Lease & release from John Long & wife Esther to Conrod Michael for 308 acres Oct. 18 1759 proved by Jno. Frohock.

Book 10 page 357: On Aug. 20 1785, Maxwell Chambers, a merchant, & wife Margaret, let Conrod Kern, a yeoman, have 12 acres on north side of Crane Creek, for 3 pounds & 4 shillings, witnessed by James McCay & Alexander Long, & proved by the latter in Nov. 1785. (This is part of an entry made by Maxwell Chambers).

Book 5 page 176: Thomas Kurr, a yeoman of Tulpohooken Township, Berks Co. Pa.--no wife signs--lets Esq. Conrod Michail of Rowan Co. N.C., have his 605 acres for 30 pounds as does Thomas Kurr his 125? proved in Jan. 1763.



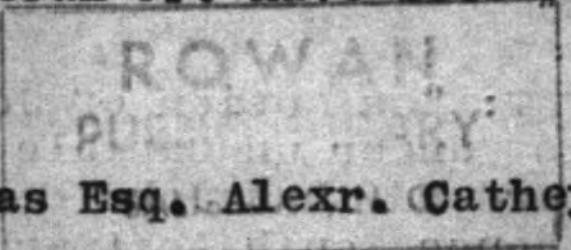
Book 4 page 732: On June 24 1762, Conrod Michgel--no wife signs--lets William Dry of New Hanover Co.N.C., have 59 acres in the center of Salisbury town for 5 shillings--the release price being 20 pounds on the next day--witnessed by John Dunn, John Frohock & Will Reed & proved in July 1762.

July 20: 1762: Lease & release from Conrod Michael to William Dry for 59 acres June 24-25 1762 proved by John Frohock.

Book 7 page 453: May 9 1773, Esq. William Dry of Brunswick Co.N.C.--no wife signs--lets Esq. Griffith Rutherford of Rowan Co.N.C., have lots #57 & 58 in east square of Salisbury (144 sq. poles each), for 10 pounds, witnessed by Alexander Martin, W.Avery & John Gray & recorded in May 1772. (These are parts of the 59 acres which Conrod Mickel let said William Dry have).

Book 7 page 459: Same day lets John Wiley have lots #51 & 59 for 20 pounds

Book 7 page 455: May 8 1772 lets Henry Horah Jr. have lots #41 & 42 for 10 pounds



July 24 1761: Captain Michael's District has Esq. Alexr. Cathey as Justice & Michael Broal as Constable.

July 22 1762: Captain Michael's District has Esq. Alexr. Cathey as Justice & James Mordock & Francis Johnston as Constables.

July 16 1763: Captain Michael's District has Esq. John Brandon for the Justice & Jacob ffulwider as Constable.

July 14 1764: Captain Michael's District has Esq. Alexr. Cathey as Justice & John Scott as Constable.

July 13 1765: Captain Michael's District has Esq. John Dunn as Justice & Henry Horah as Constable in one section; the other having Esq. Alexander Martin as Justice & John Bone as Constable.

Jan. 15 1767: "John Bone in the room of Henry Horah for the Town & Libertys of Salisbury" is appointed Constable.

Book 7 page 87: On Aug.13 1768, John Bone, a planter & wife Elizabeth, let Robert Dalrymple, also a planter & all of Rowan Co.N.C., have lot #35 in north square of the town, for 5 pounds, witnessed by max Chambers & William Patton & proved in May 1769.

Book 8 page 70: May 7 1772, Henry Horah & wife Margaret let John Frohock--all of Rowan Co.N.C.--have 180 acres near the town of Salisbury, for 180 pounds, witnessed by Wm.Freeman & Wm.Hudgins & proved by Jos. Frohock (as to Margaret's signature) in Feb. 1773. (Conrod Michael let said Horah have this by lease & release on July 31 & Aug. 1 1762).

Book 6 page 46: On Oct. 27 1764, Conrod Arrant & wife Elizabeth, let George Christopher Knertzer of York Co.Pa., have 558 acres on the north side of Grants Creek next George Bruner & John Long, for 5 shillings--the release price being 10 pounds--witnessed by Daniel Little & John Lewis Beard & proved in Jan. 1765. (Earl Granville let Conrod Michael Have this on Dec. 21 1761 & he conveyed it to Conrod Michael & Conrod Arrant on July 21 1762).

Book 8 page 550: On Feb. 5 1777, Conrod Carns of Salisbury N.C., John Carns of Rowan County,N.C. for Mary Little of Salisbury (widow and one of the Exrs. of her deceased husband Daniel Little) let Michael Brown, a planter and also another of the Exrs. of Daniel Little (whereas Conrod Michael formerly of Rowan Co.N.C. but late of the German Empire in Europe where he died leaving land in Salisbury,N.C., some granted him & by him to his two nephews, the abovesaid Conrod & John Carns on or about April 18 1774) & as Daniel Little left his widow & children poorly provided for but trusted to the friendship & integrity of his friend, the said Michael Brown

Book 18 page 201: On Nov. 18 1801, Edward Yarbrough--no wife signs--lets Francis Coupee (both of Rowan Co.N.C.) have 1/3 of lot #2 fronting 4 poles on Main St. (being among other lands which the Trustees of Salisbury let Peter Arrand have, he & wife Catharine let Conrad Michael have & by power of attorney went to his heir-at-law, Conrad Carne,who let Hugh Montgomery, who let Anthony Newnan, who let Edward Yarbrough have), for \$350.00, witnessed by ? & Henry Giles & proved by the latter in Feb. 1802.

Book 7 page 456: On March 16 1771, Conrod Kern & wife Mary Maclin (as heir & attorney of deceased tanner Conrad Michael) let Hugh Montgomery a merchant of Salisbury,N.C., have the upper 3/4 parts of lots #2 & 10 in the east square of town (216 sq.Poles--being part of 3 lots conveyed to the late Conrad Michael by Peter Arrand & wife Cathrine on March 14-15 1757), next lots #2 & 10, & running 9 poles fronting main St. & 24 poles back, for 100 pounds, witnessed by John Rodgers, Richard Walton & Alexander Brown & proved in may 1772.

let Conrod Michael have by lease & release March 14-15 1777). Lewis, James & Mary), lets Michael Brown have for 25 pounds & for their use until she married or they die, the lower 1/4 of lot #2 in great east square, fronting on Corbin St, also 36 sq.poles 10 fronting on Wake St. & on Freemason St., which Peter Arrant & wife Catherine



July 23 1757: Deed of Sale from Esq. David Jones, Sheriff, to Conrod Michael for 350 acres proved by John Dunn. (This had been sold by execution against James Carter).

Book 2 page 244: June 2 1757, Esq. David Jones as sheriff of Rowan lets Conrod Michael also of Rowan, have for 46 pounds & 10 shillings (whereas on the first Tuesday of Nov. in the 29th year of the reign of His Majesty, at a Supreme Court of Oyer & Terminer at Enfield for the counties of Northampton, Edgecombe & Granville, Sabinah Rigby as Exr. recovered against James Carter late gentleman of Rowan Called James Carter the millwright of Cecil Co. Maryland for 200 pounds, on fieri-facias &c) have 300 acres on both sides of Crane Creek including the old Trading Path Road to Irish Settlement (which land James Allison the planter let said Carter have by lease & release on March 8-9 1753) witnessed by John Dunn & Francis Beaty & recorded in Oct. court of 1757.

Oct. 23 1757: "On Motion of John Dunn It appearing to this Court that John Whitsits is Runder un Capable by, his Attinding, his Publick Mill It is therefore Orderd. that John Long be Appointed Comissioner in his Room from the Court House South Westward-part of sd. Wgitsits District, Capt. David Hampton the Commisioner. of the Roads noth Et. & Soh. Et. from--the Court House the other part of sd. District, formerly Belongin to sd Whitsits".

Book 5 page 38: Dec. 14 of 2nd Year of George III., Esq. Henry McCulloch of Turnham Green, England, lets Barnard Michael, a planter of Rowan Co. N.C., have 200 acres in tract #9 on the line of Earl Granville, for witnessed by Robert Rainey, John Rainey, Alexander Ford & William Giles & proved in Oct. 1762.

Among the Germans who were naturalized on Sept. 22 1763 were: Conrod Michael, Barnet Mickel, Leonard Kearn, Michael Brown, Jacob Fullwider, Henry Furrow

Aug. 5 1778: "Ordered by the Court, the following persons, who neglected or refused to appear before the Justices of their respective Districts on the day by them advertised to take the Oath of Allegiance to this State, be admitted to come into Court & take the sd. Oath; having rendered Excuse and having so done, that the Clerk furnish them with certificates, they paying for the same, and the following Persons took the Oath accordingly-- Viz: (Tories)", among whom are Fredrick Michael, Barney Michael, Nicholas Michael, & another Nicholas Michael


Book 18 page 324: On Nov. 2 1802, Edward Hughes--no wife signs--lets Peter Michael (both of Rowan Co. N.C.) have 50 acres next said Hughes, Leonard Miller--now Adam Hedrick's, Barnabass Michael & George Hagey, for \$500.00, witnessed by John K. Carson & Thomas Carson & proved by the latter in Nov. 1802. (This is part of 500 acres which Henry McCulloch let said Hughes have on Jan. 3rd of the 3d year of King George III.)

Feb. 2 1808: Administration on the estate of deceased Barnard Michael granted to Peter & Frederiek Michael who qualified & gave bond of 250 pounds with George Thomas & Michael Day.

Book 4 page 728: July 21 1762, Conrod Mickel--no wife signs--lets Conrod Arrand (both planters of Rowan Co. N.C.) have 558 acres on the north side of Grants Creek next George Bruner & John Long, for 5 shillings--the release price being 80 pounds on next day--witnessed by Michael Brown & Francis Beaty & proved by the latter in July 1762. (Earl Granville let said Mickel have this on Dec. 21 1761).



Book 6 page 462: July 17 1767, John Stogdon a blacksmith, & wife Olive, let John Mitchell, a merchant--all of Rowan Co.N.C.--have lots #8,15, &16 in the west square of Salisbury, for 5 shillings--the release price on same day being 25 pounds--witnessed by Adams Hall & James Hanna & proved in July 1767. (Hugh Foster & James Carter, trustees of the town, let William Temple Coles have these & he let John Stogdon have them by lease & release on July 9 1766)



July 23 1768: Lease & release from Jacob Aarant to John Mitchel for 629 acres Feb. 8-9 1765 proved by Will Tem.Cole.

Aug. 5 1774: Deed from John Mitchell to Christian Barbrich for 459 (?) acres June 1 1773 proved by George Henry Barger

Book 8 page 178: June 1 1773, John Mitchell, a merchant of South Carolina--no wife signs--lets Christian Barbarick, a planter of Rowan Co.N.C., have 459 acres next Michael Morr, for 100 pounds, witnessed by George Henry Berger & Ad Osborn & proved in Aug. 1774. (This is part of the 629 acres which was originally granted to Henry Zivily who let Jacob Arrand have it, who let the said John Mitchell have it).

Book 10 page 100: Feb.5 1785, Christian Barbarick & wife Elizabeth, let John Buis--all of Rowan--have 359 acres next Conrad Carn & said Barbarick, for 250 pounds, witnessed by Val Beard & Henry Giles Jr. & proven by the latter in Feb. 1785. (this is part of the 629 acres originally granted Henry Zivily &c. Book 15 page 5: Feb.9 1791, John Buis & wife Martha let Henry Giles have this for 500 pounds. Book 15 page 73: Feb.10 1797, Henry Giles & wife let Esq. Maxwell Chambers have it for 500 pounds

Book 19 page 603: Feb.4 1806, Richard Trotter owning rights, Thomas McCaugy, L.Jacobs, John Marrant, Matthias Moor, Christian Fine & wife Mary, Dorathea Morr, Christiana Moor--all of Rowan Co.N.C., let Maxwell Chambers also of Rowan, have for \$355.00, witnessed & proven by Ja Fisher in Feb. 1806. (This is part of the 629 acres originally granted Henry Zivily, who conveyed it to Jacob Arrand; who let John Mitchell have it)

Teacher John Mitchell.

Book 6 page 550: Nov. 30 1767, Hugh Forster (trustee of the town) lets John Mitchell have 144 sq. poles or lot #37 in the north square, for 20 shillings,"to be appropriated to no other use than for the Residence of a School-master, and the place for a School house, for the Publick Use and Benefit of the Inhabitance now and hereafter of the Town of Salisbury"N.C., witnessed by John Lewis Beard, William Temple Coles & Abner McKay & proved in April 1768.

April 21 1768: "Deed from Hugh Foster To John Mitchel of One Lott in the North Square for a Schoolhouse #37. Dated the Last Day of Nov'r 1767 and proved by William Tem. Colē in Open Court".



Book 6 page 380: April 15 1767, John Howard & wife Mary let John Mitchell, a merchant--all of Rowan Co.N.C.--have 103 acres on both sides of Grants Creek next George Bruner, for 5 shillings--the release price being 40 pounds on the next day--witnessed by Solomon Sparks & Michael Miller & proved in April 1767. (This is part of a tract which Earl Granville let John Howard have by sale on April 4 1761)

Book 6 page 384: April 15 1767, John Howard & wife Mary let John Mitchell have 314 acres on the upper end of Fairfield, for 5 shillings--the release price on next day being 80 pounds, witnessed by James Connor & Henry Johnston & proved in April 1767. (Edward Hughes sold this to John Howard July 20 1763)

Book 6 page 382: Oct. 27 1752, Earl Granville lets Edward Hughes, a planter of Anson Co.N.C., have 314 acres in Anson on the north bank of the Yadkin River on the upper end of Fairfield, for 3 shillings, witnessed by James Conner & Henry Johnston & proved in April 1767.

Book 6 page 378: April 18 1767, Esq. Francis Lock, High Sheriff of Rowan Co.N.C. (whereas in Sept. 22 in the 6th year of his Majesty's reign, Chief Justice James Hasell adjudged "against John Burnett, late of Rowan County, a tavern-keeper, on a debt of 32 pounds, 10 shillings & for detenture of 4 pounds & 7 shillings, recovered by Hance McWhorter, directed to sell the land, and another debt of 19 pounds & 19 shillings with 2 shillings & 4 pence for detenture adjudged to Benjamin Robinson, so the Clerk of Rowan, John Frohoch sold this on March 26 in the 7th year to the highest bidder) lets John Mitchell, a merchant, have 3/4 of lot #1 in the west square of Salisbury being 108 poles of ground (9 poles on Main St.) which Peter Johnson let him have Feb. 28 1765,) for 56 pounds, 12 shillings & 6 pence, witnessed by John Dunn & Alexander Martin & acknowledged in April 1767.

Book 8 page 299: John Mitchell, a merchant of Meldrum Province S.C.--no wife signs--lets Dr. Anthony Newman of Salisbury have 24 acres in the south square of the town with allowance made for roads & crossing Crane Creek, for 35 pounds, witnessed by David Nisbet & Ad. Osborn & proved by the latter in Nov. 1774.

Book 9 page 296: May 21 1779, John Mitchell, a merchant of St. John Parish, Craven Co. South Carolina--no wife signs--lets John Lewis Beard of Rowan Co.N.C., have lot #3 in north square of Salisbury (144 sq. poles) for 1000 pounds, witnessed & proved by John Armstrong Ervin in Aug. 1783. (This is the lot which Archibald Cathey let said Beard have & he mortgaged it to said Mitchell).

Book 8 page 271: Feb. 23 1769, John Lewis Beard, a butcher lets John Mitchell a merchant (both of Salisbury N.C.) have lot #3 in the northeast square of the town (144 sq. poles) for 36 pounds. (Both sign this deed & it is the lot which Archibald Cathey let Beard have by lease & release)



Mitchell. (Salisbury, N.C.)

Oct. 23 1762: Lease & release from Peter Smith & wife to John Mitchel for 235 acres Oct. 20-21 1762 is acknowledged. Book 4 page 919: On Oct. 21 1762, Peter Smith Sr. & wife Barbara let John Mitchell, a merchant of Salisbury--all of Rowan Co.N.C.--have 235 acres on the bank of middle Fork of Crane Creek next said Smith for 5 shillings--the release price being 60 pounds on the next day--witnessed by Will Reed & John Lewis Beard & acknowledged in Oct. 1762. (Part of a tract which Earl Granville through his agents Francis Corbin & Joshua Bodley Esqrs., let said Smith have on Aug. 23 1759).

Book 8 page 490: On June 6 1776, John Mitchell, a merchant & wife Elizabeth let Hugh Montgomery, also a merchant & all of Rowan Co.N.C., have 235 acres on middle fork of Crane Creek next Peter Smith, for 200 pounds, witnessed by John Blake & David Woodson & proved by the latter in May 1778. (This is part of a large tract which Earl Granville let said Peter Smith have on Aug. 23 1759).

Oct. 23 1760: Deed of sale from Earl Granville to Peter Smith for 584 acres Aug. 23 1759. (Refer to James Hendricks for the other portion).

Book 5 page 537: On July 12 1764, Isabella Moore lets John Mitchel, a merchant, have lot #4 in south square of Salisbury (144 sq. poles) for 28 pounds, witnessed by Thomas Frohock & Francis Lock & proved in July 1764. (This had been conveyed by Hugh Forster & James Carter to Ann Helier Jr. on May 3 1756, she let Andrew Baillie have it on April 27 1762 & he let Isabella Moore have it on Jan. 21 1763).

July 19 1764: Deed from Isabella Moore to John Mitchell for lot #4 in southeast square of Salisbury, is acknowledged.

April 12 1764: Deed from Andrew Baillie to Isabel Moore for lot #4 in S.E. square Salisbury Jan. 21 1763 proved by Esq. Edm. Fanning.

Book 10 page 198: Feb. 10 1785, Esq. John Prevard lets David Nesbit, a merchant of Salisbury (whereas on March 15 in 8th year of Independence John Mitchell, late merchant of Rowan against Robt. Paris, & Sept. 15 1783 another against Alexr. Dottins, & another against Thos. Pain, Esq. Robt Martin, Clerk of said District ordered lands of said Mitchell sold to cover debt of 7 pond 16 shillings & 8 pence & other debts) have lot #16 in north square of the town, for 38 pounds, (144 sq. poles), witnessed by Wm. Tatham & Jacob Brown & acknowledged in Feb. 1785.

Book 8 page 563: Oct. 11 1764, Esq. William Ryan & Henry Morah--the wives a both of Rowan Co.N.C.--let John Mitchell, a merchant of Salisbury, N.C., have lots #18 & 26 in the north square of the town (144 sq. poles each) for 5 pounds & 10 shillings, witnessed by Daniel Little & John Lewis Beard & proved Oct. 1764. (The trustees of the town let John Newman Ogleshorp have them & he sold to Ryan & Morah).

Book 5 page 312: March 5 1771, John Mitchell, a merchant & wife Elizabeth late of Rowan Co.N.C., let Casper Kinder of Salisbury, have 3/4 or 108 sq. poles of lot #1 in west square of town (9 poles fronting on Main St. & 12 poles back from the corner fronting on the other street), for 120 pounds, witnessed by John Freely & Michael Morr. (Esq. Francis Lock as high sheriff let said Mitchell have this on April 18 1768).

Book 6 page 378: April 18 1767, Esq. Francis Lock as high-sheriff of Rowan Co.N.C. (whereas on Sept. 22 in 6th year of the reign of His Majesty, at the Superior court held in Salisbury, Chief Justice James Hasell adjudged against John Burnett, a Tavernkeeper late of Rowan, on debt of 32 pounds, 10 shillings & 4 pence & 7 shillings for detenture, directed that his land should be sold, on Jan. 7 the second Tuesday as also for more adjudged to Benjamin Robison 19 pounds & 19 shillings, also 2 shillings & 4 pence detenture of debt, so John Frohock, Clerk of the County, directed goods to be sold March 26 in the 7th year of His Majesty's reign so) lets John Mitchell, a merchant of

have as highest bidder at 55 pounds & 12 shillings & 6 pence, lot #1 (3/4 of it or 108 poles of ground of which 9

Mitchell.

Lease & release from Peter Smith & wife to John Mitchel for 235 acres Oct. 20-1 1762 ackn. John Mitchel.

Deed from Samuel & Jean Love to Isaac Mitchell for 123 acres Nov. 5 1785. Thos. April 21 1768: "Deed from Hugh Foster to John Mitchel of One Lott in the North Square for a Schoolhouse # 37. Dated the Last Day of Nov'r 1767 and proved by William Tem. Cole in Open Court".

April 21 1768: John Mitchell vs John Kimbrough. Case # 132. " " " " & William Tem. Coles have been guardians of Jane Bailey & have her negro girl, but must relinquish her. April 23 1768: John Mitchell & John Brandon are securities for Mathew Lock & William Nesbett who give bond of 500 when administering upon the estate of Francis Johnson. Deed from Moses Mitchell to Thomas Cowan for 415 acres Sept. 29 1784. Wm. Donald Lease & release from John Mitchell to Michael Morr for lot # 68 in West square of Salisbury dated May 5 1768.

Oct. 18 1768: Samuel Mitchell is appointed guardian of John Mitchell & gives bond of 100 pounds (with Andrew Mitchell as security) and is to take his estate in hand. John Murdock is appointed for Moses Mitchell for same purpose & gives same bond with Hugh Hall as his security. Oct. 20 1768: "A Power of Attorney from John Murdock & Elizabeth his wife, Christopher Houston & his wife & Andrew Mitchell, to Samuel Mitchell, to authorize him to Sell apiece of Land in Pensilva. was Acknowledged in Oppen Court by John Murdock & Andrew Mitchell, two of the Parties and dated the 18th day of October, 1768".

Book 7 page 70 shows that Thomas Donnell lives on N. Buffelo Jan. 10 1769 when he lets James Donnell have 320 acres for 20 pounds Va. money. Aug. 18 1770: "Thomas Donnell Esqr to take all from the Orange Line Includ'f the Waters of Haw River that is in this County" in returning taxes, for 1770.

Inventory of the estate of John Mitchell returned by Admr. Aug. 11 1769.

Deed from William McConnell & Jane his wife to John Mitchell for 1/2 of lot # 1 in South square being the so part, dated Aug. 10 1768 & proved by Mathew Lock Esq. on Oct. 21 1768. John Mitchell vs Jasper Sax. case # 8. In first court of 1769 probably Jan. or Feb. 17.

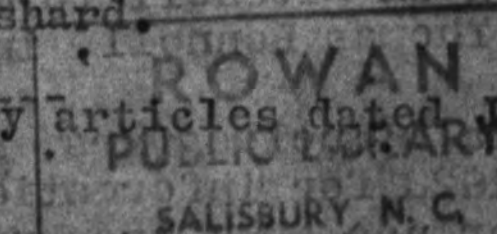
May 9 1769: Hugh Mitchell is dead. His son & heir, Adam Mitchell, qualified as Administrator giving bond of 800 pounds with Jos. Tate & Thomas Neal as securities. Deed from Joseph Tate to Hugh Mitchell for 564 acres June 15 1764 acknowledged James Towns to John Mitchell, sale of sundry things dated Oct. 8 1768, proved by Maxwell Chambers. Deed from Joseph Tate to Charles Mitchell for 100 acres Jan. 2 1765. Alex. Mart Bill of sale from Frederick Long to John Mitchell & William Nesbit for sundry things, dated Jan. 1 1769 proved by James Wishard.

John McMahon to Adam Mitchell, sale of sundry articles dated Jan. 25 1770 is proved by Hugh Foster.

Feb. 15 1770: "On Petition orderd by the Court that Thomas McCuston Adam Mitchell Jr: John McNights and Daniel Gillecpe is Appointed to Lay Out a Road from the Orange Line by Mr. Coldwells Meeting House on North Buffelow the Nearest & Best Way in to the Upper Road and Joining the New Road already Laid Off through Orange to Said Line"

Deed from Robert Donnell to Robert Mitchel for 560 acres Oct. 2-4 1762 proved by James Barr. The Donnolls sell lots of land in 1768 about Regulation time.

Aug. 6 1772: The estate of Hugh Mitchell (dated 1769) returned by Adam Mitchell the administrator. 458-2-0





Marriage bonds: Jane E. Mitchell. to Nathaniel Boyden Dec. 2 1845. J. Clarke.  
Lucco Mitchell to Sarah I or J? Henderson Dec. 24 1835 signed R.M. Bouchelle  
Andrew Mitchell to Margaret Snoddy Feb. 21 1775. Samuel Snoddy & Jno. Mitchell.  
Mathias Mitchell to Isbell Frank Oct. 12 1786  
Adam Mitchell to Elizabeth Memachen Sept. 12 1769. Robert Mitchel (John Frohock).  
Andrew " " Mary Ham <sup>of 16th</sup> Nov. 18 1815. John Cheshieur (R. Powell).

Book 7 page 72 shows that Adam Mitchell ( a farmer ), on Oct. 16 1768, for 20 shillings current money paid by John McKnight & William Anderson "Trustees for the Presbyterian Congregation on the Waters of N. Buffelo" one acre lying on William Anderson's line going west 16 perches, 10 south, 16 east & 10 north "Including the Meeting House & Study House Containing & Now Laid out for One Acre more or Less" & "for the Use of a Presbyterian Meeting house to those that are Members of the Synod of Philadelphia in Pennsylvania & New York Synod". Adam makes his mark "A". Deed is witnessed by Thomas Donnell & John Mitchel. (Presbyterian church from Adam Mitchel, the grantor.)

Jan. 9 1765: "Ordered that, The following Freeholders is and are hereby appointed as a Jury to Lay out & mark a Road as follows (to wit) John Roads William Williams Robert Thompson Thomas McQueston, John McQueston, George Hamilton, Edward Hunter Joseph Tate Charles Mitchell Mathew Sims John Nelson James Gates from Dann River to Haw River Settlement thence to the Cape Fear Road, the nearest and Best way from Dann to Haw River & so into Cape fare River & that they make due Return thereof to our next Court"

Lease & release from Thomas Donnell to Alexr McNight for 392 acres April 11-12 1764 & one from Robert Donnell to William Trowsdell for 490 acres, on same date proved by Jno. Frohock. ( Wonder if they moved away ).

July 14 1764: The district of Capt. Donnell in which he is the Justice, comprise the lower part of Dan River (with John Gooch as Constable,) & that of William Buse (with Peter Hooser & Will Letford as constables) & Buffelaw district (with William Mabane as constable).

April 13 1763: "Ordered P Cur that Adam Mitchell be Appointed Cuns: In the Room of John McClintock in Thos: Donnell District". He remains Constable as above on July 16 1763.

July 22 1762: "Thomas Donnell Esqr. for the Lower part of Dann River & Buffello Districts, Constable's John McClintock & Francis Rose".

July 20 1762: John Cuninghams will proved by Adam Beard. The widow, Isabell Thomas Donnell & William Denny qualify as Exrs. Robert Thompson, Thos. Donnell, Robert Erwen & Wm. Denney to lay off land on Reedy Fork of Haw River for a mill July 25 1761: among those who qualified: "Thomas Donnell Esqr. Justice & Capn."

Jan. 20 1762: "John McClintock in Room of John Cuningham" as Constable.  
July 24 1761: Esq. Thomas Donnell is the Justice in Capt. Donnell's district in which John Cunningham is Constable--also in Capt. Hampton's district in which Patrick Rose is Constable.

Letter continued from below: Census of 1790 shows that Adam Mitchell Sr. had 1 male & 2 females & Adam Jr. had three males & 4 females. Still another Adam Sr. of Guilford Co. had family of one. The battle of Guilford C.H. may have been on land of this one.

\* Deed from Adam Mitchell to John McNight for 1 acre more or less Oct. 16 1768 proved by Thomas Donnell, in Rowan court minutes is probably what she wants.

Mrs. Luella D. Cueleee (Mrs. Shelby Cueleee) of Hotel Chase, St. Louis. writes on Oct. 6 1923 for information of Adam Mitchell who in 1768 gave "one acre of land for use of a Presbyterian Meeting house"--the deed signed by Adam Mitchell & witnessed by Thomas Donnell & John Mitchell. She wants a copy of his will if one, Act From a fly leaf on an old book called the "Houston Book" she found the following: "Adam Mitchell father of us all lived in N.C. He was badly damaged by a battle on his place in time of Rev. War His father's name was Adam Mitchell of whom I know nothing about. Adam Jr's children: John Mitchell, Samuel Mitchell, James Mitchell, Hezekiah Balch Mitchell, and Wm Mitchell. Adam Mitchell left N.C. directly after the War and settled in Blount Co. Tenn." This was written by L.B. Mitchell Feb. 8 1894. We are interested in Hezekiah B. ch Mitchell who went to Miss. Md. Mary D. idson Houston.

Book 7 page 232 shows Presbyterian Church Certificate.

Aug. 7 1793: deed from John Mitchell to John L. Beard for lot #3 in north square of Salisbury May 25 1779 proved by John Armstrong Ervin.  
Book 9 page 396: May 12 1779 John Mitchell, a merchant of St. John's Parish, Craven Co N.C. have lot #3 in the north square of Salisbury (144 sq. poles) in the north square, for 1000 pounds, witnessed by James Gibson & John Armstrong Ervin & proved by the latter in Aug. 1783. (Archibald Gathery let said Beard have this by lease & release & he mortgaged it to the said Mitchell).

Book 9 page 293: June 2 1783, John Lewis Beard, the butcher of Salisbury lets his son Lewis Beard have all of this excepting where said John L. lives, for 1000 pounds, being 52 1/2 acres.

Oct. 23 1762: Lease & release from John Lewis Beard & wife to John Mitchell for 20 acres Oct. 20-21 1762 is acknowledged.

Book 6 page 462: July 17 1767, John Stogdon & blacksmith & wife Olive, let John Mitchell, a merchant--all of Rowan Co. N.C.--have lots #8, 15 & 16 in the west square of Salisbury, for 5 shillings--the price being 25 pounds on the same day--witnessed by Adam Hall & James Hanna & proved in July 1767. (The trustees of the town let Wm. Temple Coles have & he let John Stogdon have by lease & release on July 9 1766).

Book 6 page 380: April 15 1767, John Howard & wife Mary let John Mitchell, a merchant--all of Rowan Co. N.C.--have 103 acres on both sides Grants Creek next George Bruner, for 5 shillings--the release price being 40 pounds on the next day--witnessed by Solomon Sparks & Michael Miller & proved in April 1767. (This is part of a tract which Earl Granville sold to John Howard on April 4 1761)

Book 6 page 384: April 15 1767, John Howard & wife Mary let John Mitchell have 314 acres on upper end of Fairfield, for 30 shillings--the release price being 80 pounds on the next day, witnessed by James Conner & Henry Johnston & proved in April 1767. (Edward Hughes let John Howard have this by sale on July 20 1763)

Book 6 page 382: Oct. 27 1762, Earl Granville let Edward Hughes, a planter of Anson Co. N.C., have 314 acres in Anson on north bank of the Yadkin on upper end of Fairfield, for 3 shillings, witnessed by James Conner & Henry Johnston & proved in April 1767.

Book page 418: July 20 1763, Edward Hughes of Rowan Co. N.C., & his wife signs & lets John Howard of Salisbury, "Ordinary Keeper" have 314 acres on the north bank of the Yadkin River at the upper end of Fairfield "being called & known by the name of Fairfield", for 30 pistoles, witnessed by George Mageune & William Nassery & proved by the latter in Jan. 1764.

*Joseph Maguire's will proved by John Mitchell executor Nov 18 1768*  
*James Mitchell's will proved by John Mitchell executor May 28 1764*

Book 6 page 384: April 15 1767, John Howard & wife Mary let John Mitchell have 314 acres on upper end of Fairfield, for 30 shillings--the release price being 80 pounds on the next day, witnessed by James Conner & Henry Johnston & proved in April 1767. (Edward Hughes let John Howard have this by sale on July 20 1763)

Book 6 page 382: Oct. 27 1762, Earl Granville let Edward Hughes, a planter of Anson Co. N.C., have 314 acres in Anson on north bank of the Yadkin on upper end of Fairfield, for 3 shillings, witnessed by James Conner & Henry Johnston & proved in April 1767.

Book page 418: July 20 1763, Edward Hughes of Rowan Co. N.C., & his wife signs & lets John Howard of Salisbury, "Ordinary Keeper" have 314 acres on the north bank of the Yadkin River at the upper end of Fairfield "being called & known by the name of Fairfield", for 30 pistoles, witnessed by George Mageune & William Nassery & proved by the latter in Jan. 1764.

Book 6 page 384: April 15 1767, John Howard & wife Mary let John Mitchell have 314 acres on upper end of Fairfield, for 30 shillings--the release price being 80 pounds on the next day, witnessed by James Conner & Henry Johnston & proved in April 1767. (Edward Hughes let John Howard have this by sale on July 20 1763)



Michael.

Book 24 page 482: On Sept. 29 1817, Jacob Richard of Rowan Co.N.C. (as attorney of David & Catherine Lukenbell of Washington Co. Indiana) lets Jacob Richard of Rowan Co.N.C., have acres on the bank of Abbots Creek next John Rickard, the old mill road & the division line between John Rickard & the deceased Gasper Rickard, for \$100.00, witnessed by James Lowe & James Lowe Jr. & proved by the latter in Feb. 1818. (This is part of the old tract of deceased Gasper Rickard).

Book 24 page 431: April 7 1817, David Lukenbill & wife Catherine of Washington Co., Indiana, appoint Jacob Richard of same, their attorney to sell &c, what is due the said Catherine in the estate of her father (the late Gasper Richard of Rowan Co.N.C.), acknowledged on the same day there before William Kelso (as J.P.W.C.) & Basel Prather (as Clerk of Washington Co. Ind.) & registered in Rowan Co.N.C. in Feb. 1818.

ROWAN

Book 13 page 966: On Oct. 28 1790, Richard Penn--no wife signs--lets Peter Michael (both of Rowan Co.N.C.) have 70 acres on Reedy Creek next John Randleman, ---Coonce & James White, for 20 pounds, witnessed by Isaac White & George Koonse & proved by the latter in May 1795. (This is part of a State Grant to Zerubable Stafford of 175 acres & he let Richard Penn have).

May 8 1795: Deed from Richard Penn to Peter Michael for 70 acres Oct. 28 1790 proved by George Koons.

Division of Estates page 208: March 6 1819 the land of deceased William Michael is divided & returned to May court of 1819

Let #1 of 69 acres to Henry Hege is next Jacob Hege, ---Stewart, ---Hiley, the widow & Susannah Cooper;

Let #2 of 56 acres to Catherine is next Susanna Cooper, Catherine, original line & Henry Michael

Let #3 of 64 1/2 acres to Catherine is next her mother, her brother David, Michael, John & old line;

Let #4 of 56 acres to John Michael is next Catharine, Jacob, the original line & ---Hege;

Let #5 of 48 1/2 acres to David Michael is next brother Jacob, Robertson, read to Salisbury, Susanna Cooper

Let #6 of 48 1/2 acres to Susanna Cooper is next David, the widow, read to Salisbury, ---Robertson & ---Hege.

The proceedings are signed by Jacob Warner, Elizabeth Warner, Sarah, Henry, William, Catharine, Jacob, David & John Michael.

Michael.  
Brush Fork of Abbots Creek.

April 21 1762; Lease & release from John Haun & Wm. & Sarah Raper to Fredrick Michael for 330 acres proved by Edward Hughes (for John Haun) "& Acknowledged by the Sd. William Raper & Sarah his Wife in Open Court".

Book 4 page 690: April 14 1762, John Haun, William Raper & wife Sarah, let Frederick Michael (all of Rowan Co.N.C.) have 330 acres on Brusht Fork of Abbots Creek next Jacob Waggoner, for 5 shillings--the release price being 26 pounds on the next day--witnessed by Edward Hughes, Robert Elrode & Alexander McCulloh & proved in April 1762. (This had been granted by Earl Granville to the above

Book 5 page 388: Aug. 19 1763; Frederick Michal & wife Christian let Faelick Schloffelder--all of Rowan Co.N.C., have 230 acres on Brushy Fork of Abbots Creek next Jacob Waggoner, for 5 shillings--the release price being 50 acres on same day--witnessed by Israel Cox & Jacob Waggoner & proved in Oct. 1762. (Part of a tract Earl Granville-let said Michal have)

Book 5 page 389: April 13 1762, Frederick Michal & wife Christian let Jonathan Poston--all of Rowan Co.N.C.--have 101 acres on both sides of Brushy fork of Abbots Creek next said Michel & Michal Varly, for 5 shillings--the release price being 12 pounds on next day--witnessed by William Lynn & Felix Glatfaldar

Book 7 page 63: Feb. 13 1769, Jonathan Poston & wife Mary let Faelix Glatfalker--all of Rowan Co.N.C.--have 101 acres on both sides Brushy Fork of Abbots Creek next said Glatfalker's home-plantation on the east side of the creek next Michael Warley, for 5 shillings--the release price being 39 pounds on the next day--witnessed by Matthias Sanninfeald & William Spurgin & proved in Feb. 1769.

ROWAN

Book 18 page 251: June 11 1801, Joshua, John, William & James Whitaker of Bunkam & Rowan counties let Henry Winkler of Rowan Co.N.C., have 200 acres on Swearing Creek, for \$1000.00, witnessed by Thomas Carson, George Thomason & Richard Leach & proved by the last named in May 1802. (This is part of the 523 acres which Henry McCulloch let Mark Whitaker have, he let Joshua Whitaker have on May 18 1772, he died without a will so it devolved to the above--no wives sign).

Book 18 page 234: Jan. 9 1802, Henry Winkler--no wife signs--lets Nicholas Michael (both of Rowan Co.N.C.) have the above land, for \$800.00, witnessed by John C.K. Carson & Thomas Carson & proved by the latter in May 1802. It begins on the original line of the whole tract at a stake & goes south 145 poles to a red oak saplin, east 233 poles to a stake north 145 poles to a maple, west 233 acres to the beginning, being part of the 523 acres as above, whose heirs, Joshua, John, William & James Whitaker let the said Henry Winkler have by indenture June 11 1801)



Michael. (Muddy Creek)

Book 13 page 323: On Nov. 14 1792, William Michael, a planter & wife Cathron, let John Stewart Sr. (all of Rowan Co.N.C.) have 100 acres on Muddy Creek next said Michael & Jonas Leatherman, for ... witnessed by Thomas Carson, J. Stuart (son of D.S.) & Adam Crismas. (This is part of a State Grant on May 18 1789 to William Michael & refers to a deed from Beachom Hilton to Francis Winkler on page 320).

Book 12 page 11: May 16 1789 The State grants (#1948 at 10 pounds the 100 acres) to William Nikel 300 acres on Muddy Creek next Adam Spaugh, John Leamor & --- Bumgarner.

Marriage bonds:

Susannah Michell? to Nehemiah Cooper Nov.1 1802 signed by E.Osborn  
Elizabeth Michael to John Warner Dec.11 1817 signed by Daniel Warner  
Sally " " Vinsen " Oct.11 1821 " " John Warner Jr.

Book 27 page 172: Aug. 16 1822, John Warner & wife Elizabeth let Richard Ellis (all of Rowan Co.N.C.) have lot #1 (9 acres) in the legacy of the deceased Catharine Michael on Muddy Creek next Jacob Michael & Catherine Michael, for \$18.00, witnessed by Jacob Michael & Valentine Michael & acknowledged before Woodson Daniel in Aug. 1822.

Marriage bonds: Elizabeth Michael to John Warner Dec.11 1817 signed by Daniel Warner.

Book 25 page 467: March 5 1819, the legatees of deceased William Michael (who are David, Sary, William, Henry, & Catharine Michael, John Warner, Elizabeth Warner, Nehemiah Cooper & Susanna Cooper) agree that they will abide by the division & allotting of their shares in estate of said deceased father, William Michael, by Britain Jones Heymoore Sr., witnessed by Valentine Michael & Britain Jones Heymoore & proved by the latter in Aug. 1819.

Book 4 page 208: Division of William Michael's estate by the commissioners: John Douthet, Hezekiah Foster, Thomas Veatch, A.B.March & Benjamin March with Thomas Brecken & William Glascock as S.C.D.

Book 4 page 212: the 156 1/2 acres of deceased William Michael is divided into three parts: #1 is 56 1/2 acres for William Michael; #2 of 43 acres for Elizabeth Michael & is on old line next William & Sara; #3 is 56 1/2 acres for Sary next Elizabeth & old line & proceedings signed by Elizabeth Warner, Sarah & Elizabeth Michael. (ever)

Book 27 page 119: March 6 1819, Nehemiah Cooper & wife Susanna of Stokes Co.N.C. let David Michael of Rowan Co.N.C., have 48 1/2 acres (being that which fell to said wife as an heir of deceased father, William Michael) on Muddy Creek next the main road to Salisbury, Hege, Henry Michael & the widow, for \$100.00, witnessed by Henry Michael & Valentine Michael & acknowledged on April 5 1822 in Stokes County before John R.Dennell

Book 23 page 715: Jan. 26 1815, Frederick B.Castle--no wife signs--having made an agreement with the deceased William Michael, let the administrators of said deceased (Catherine Michael & Jacob Michael) have 5 1/2 acres on Muddy Creek next --- Hege & the old line of said deceased, for \$20.00, witnessed by D.Leaherman & Henry Michael & proved by the latter in May 1816.

Book 23 page 870: Sept. 29 1815, The State grants (# Bivalan 50 shillings the 100 acres) to ... heirs of deceased William Michael 72 & 20/100 acres on Muddy Creek next ... original line of William Michael. (This was entered on

Michael.

Book 19 page 883: On Feb. 19 1807, John Buis Sr.--no wife signs-- lets Nicholas Michael (both of Rowan Co.N.C.) have 102 1/4 acres on Swearing Creek next ---McCulloh (now owned by deceased Jacob Goss), Samuel Davis (now owned by George Blaze), Samuel Dusenbury, Peter Whitaker, Lexington, Richard Leach, Hugh McCrary, Joshua , for \$450.00, witnessed by George Thomas & George Burger & proved by ? in May 1806. (This is part of a State Grant to Peter Whitaker Sr. who let Thomas Carson have it, he died & his executor, John K.Carson, let John Buis have it on April 25 1806).

Book 21 page 820: April 23 1810, Daniel Waggoner--no wife signs--lets Nicholas Michael (both of Rowan Co.N.C.) have 252 1/2 acres on Swearing Creek next --- Allen, ---Jorgera,--- McCrary, & the homestead of Jacob Waggoner, for \$1000.00, witnessed by Samuel Green & Jacob Shoaf & proved by the latter in Aug. 1810. (Jacob Waggoner let his said son Daniel Waggoner have this on Nov. 2 1805).

Book 11 page 551: Oct.25 1786, The State grants (#1142 at 50 shillings the 100 acres) to Henry Ramer 150 acres on Wolf Branch of Swearing Creek next Eldad Reed, crossing said creek next --- Livingood.

Book 12 page 50: Sept.16 1788, Henry Rammer & wife Anna Mary of Lincoln Co. N.C.(Germans?) let Nicholas Michael of Rowan Co.N.C., have 150 acres on Wolf Branch of Swearing Creek next Eldad Reed & --- Livengood, for 60 pounds, witnessed by ? & Jacob Hasell & proved by the latter in May 1790.

May 8 1790: Deed from Henry Raimer & wife to Nicholas Michael for 150 acres Sept.16 1788 proved by Jacob Hasel.

Book 16 page 414: Sept.14 1798, Nicholas Michael--no wife signs--lets George Grubb (both of Rowan Co.N.C.) have 182 acres on Bear Branch of Swearing Creek next Hugh Cunningham, Henry Ramer, Eldad Reed & Peter Bacon, for ----, witnessed by Britain Jones Heymore & Joseph Parke & proved by the latter in Nov. 1798. (The State granted this to Jacob Heasly on May 18 1789, who let the said Michael have on May 4 1790).

Book 12 page 58: May 8 1790, Jacob Hasley, a planter--no wife signs--lets Nicholas Michael (both of Rowan Co.N.C.) have 182 acres on Bear Branch of Swearing Creek next Hugh Cunningham, Henry Ramer, Eldad Reed & Peter Bacon, for 41 pounds, witnessed by Mary Duglass & Thomas Carson & acknowledged in May 1790. (This is part of the 182 acres granted by The State on May 18 1789)

Book 12 page 102: May 18 1789, The State grants (#1934 at 50 shillings the 100 acres) to Jacob Hasely 182 acres on Big? Branch of Swearing Creek next Hugh Cunningham, Henry Ram Mrs. Frank Carpenter of Maiden, N.C. says/Nicholas Michael (about 1757 died 1837) son of Frederick Michael & wife Christina, is her ancestor. Jacob Michael married Susanna Koonts (daughter of Dorthy Clodfelter by her husband John Koonts).



Barnhart Michael


Book 7 page 147: June 19 1769, George Heagey & wife Rose let John fford, a Carpenter of Rowan Co.N.C., have 22½ acres near a mill-race, for 5 shillings--the release being 12 pounds on next day--witnessed by Michael Miller & David Miller & proven in Aug. 1769. Aug.9? 1769: Lease & release from George Hagey & wife to John Ford for 22½ acres June 19-20 1769 proven by David Smith.

Book 9 page 178; July 14 1782, John Ford & wife Jean let the Yeoman, Barnhart Michael--all of Rowan Co.N.C.--have 22½ acres near the mill-race & below the mill-dam, for 12 pounds, witnessed by Zebulon Baird & George Grubb & proven by the latter in Nov. 1782. Nov. 8 1782 : Lease & release from John Ford & wife to Bernard Michael for 22½ acres July 15? 1782 proven by Geo. Grubb.

Book 9 page 181: July 14 1782, John Ford & wife Jean let the yeoman, Barnhart Michael --all of Rowan Co.N.C.--have 50 acres next George Heagey & Leonard Miller, for 200 pounds, witnessed by Zebulon Baird & George Grubb & proven by the latter in Nov. 1782. Nov.8 1782 :Lease & release from John Ford & wife to Bernard Michael for 50 acres July 14 1782 proven by George Grubb.

Book 7 page 147: June 19 1769, Edward Hughes--no wife signs--lets John fford, a carpenter have 50 acres next George Heagey for 5 shillings, witnessed by Hugh McGrery & Johannes Lam? & proven in Feb.1772. : Lease & release from Edward Hughs to John Ford for 50 acres June 19-20 1769 proven by Hugh McGrery.

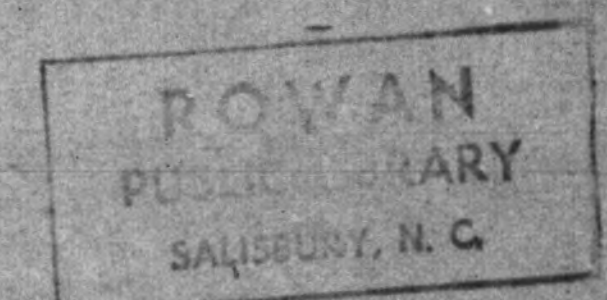
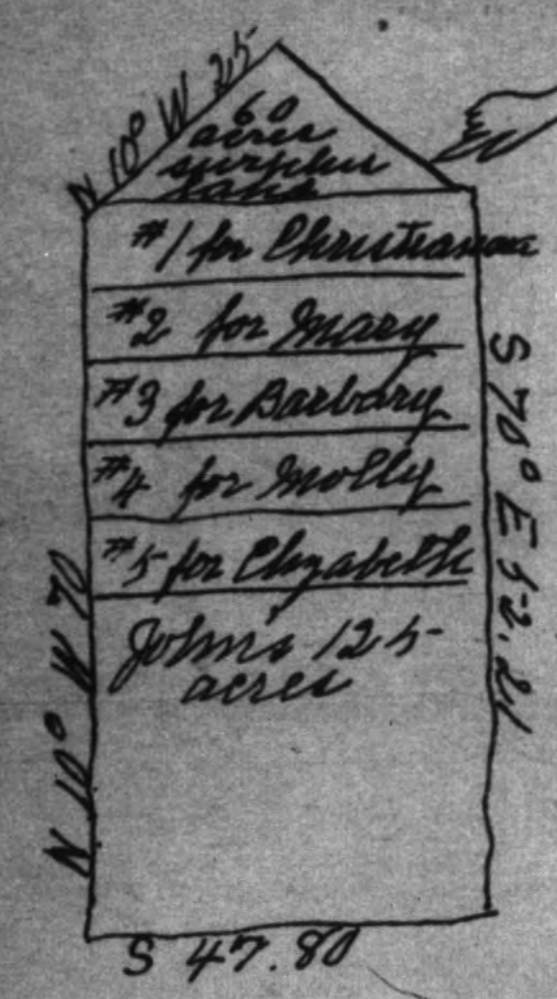
Book 5 page 255: Jan.27 (in ), Esq. Henry McCulloh lets Edward Hughes, a planter of N.C., have 200 acres in tract #9 next George Heagey & Barnard Michael, for 16 pounds, witnessed by Hugh McGrerey & John Frohock & proven in July 1763, registered by John Frohock as C.C. on Aug.11 1763. (Tract #9 is 12500 acres which George I the second, gave to Esq. Henry McCulloh on March 3 1745 & is on the Pee Dee or Yadkin Rive



Michael.

Book 21 page 303: Nov.30-1808, The State grants (\$2950 at 50 shillings the 100 acres) to Mary Michael 50 acres on Abbetts Creek next John Sappenfield, Conrad Grub & Michael Day (This had been entered on Feb. 2 1808).

Division of Estates book A page 47: The land of deceased Barnabas Michael is divided according to his will by Britain J. Heymoore as D.S. Michael Day & John Michael as C.B. & filed in court of The home is on Abbetts Creek Lot #1 goes to Christianna & is 25 acres next Captain John Sappenfield, Conrad Grubb & the surplus land of Mary Lot #2 goes to Mary & is 25 acres next Christianna, ---Sappenfield & G--- Grubb. Lot #3 goes to Barbary & is 25 acres next Mary,--- Sappenfield,--- Grubb & ---Everhart. Lot #4 goes to Molly & is 25 acres next Barbary.--- Sappenfield,---Grubb & ---Everhart. Lot #5 goes to Elizabeth & is 25 acres next her sister Molly,---Sappenfield,---brother John,--- Grubb & ---Everhart.



Book 21 page 816: March 17 1809, John Shelbourn--no wife signs--lets Peter Michael (both of Rowan Co.N.C.) have 25 acres on Abbetts Creek next lands of deceased Barney Michael, John Sappenfield, the surplus of Mary Michael & her land, the original tract & Conrad Grub, for \$66.00, witnessed & proved by Britain Jo. Heymore & proved by the latter in Aug. 1810. (This had belonged to Barney Michael & was equally divided among his female heirs & this is the portion of his daughter, Christine who is now the lawful wife of said John Shelbourn).

Marriage bonds: John Shelbourn to Isabella Mitchell May 8 1788 signed by Joseph Shinn



Barnard Michael (Tract #9 on

Book 5 page 38; Dec.14 of 2nd year of King George III., Esq. Henry McCulloh of Turnham Green England, lets Barnard Michael, a planter of Rowan Co.N.V., have 200 acres in tract #9 on the line of Earl Granville, for witnessed by Robert Rainey, John Rainey, Alexander Ford & William Giles & proven in Oct. 1762.

Book 11 page 270: Oct.27 1787, Barnet Mikel (a German? & wife? Catrine--both make their marks) let Mickel Day--both men planters & all of Rowan Co.N.C.--have 200 acres on Earl Granville's line, for 250 pounds, witnessed by Valentine Day & Boyd McCreery & proven by the latter in Nov.1787.

Nov.10 1787; Deed from Barnet Michael & wife to Mickl.Day for 200 acres Oct.27 1787 proven by Boyd McCreery.

Nov.7 1782; The State vs Jarrit Wood, Will; Wooten, Shadk; Barns, Thoms. Story, James Wood, John Garrett, Nathl. Frizzell, Barnett Michael, Cited to appear & shew Cause under the Act of Assembly why their and each of their Estates Should not be confiscated did appear, and were all found guilty except William Wooten, and Ordered that their Estates be confiscated under the Act aforesaid"

Aug.10 1782; Deed from Barney Michl & Christiana Michael to Daniel Waggoner for 150 acres Aug.2 1782 proven by Jno.Lopp.

Book 9 page 163; Aug.2 1782, Christina Michel & her son Barney (both make their mark) let the planter, Daniel Waggoner--all of Rowan Co.N.C.--have 150 acres next Lane's tract, & line of --McCulloh, for 10 pounds (this being part of the land they had let Lane have)

Michael.

Book 15 page 403; Nov.6 1797, Christian Michael & wife Barbara let Redrick Maycock--all of Rowan Co.N.C.--have 50 acres on Dieckers?Creek near a little branch, for 50 pounds, witness by Jacob Michael & David Michael & proved by the latter in Nov. 1797.

Marriage bonds:

David Michael	to	Lucy Walser	Oct. 8 1794	signed	Philip Walser (J.Troy).
William	"	Mary Aplin	Jan.28 1807	"	Jacob Michabl (J.Hams).
Jacob	"	Betty Ledford	March 1 1813	"	Wilson McCrary (Geo.Dunn).
John	"	Sarah Scott	May 8 1815	"	David Michael (Geo. Dunn).
"	"	Christianna Leonard	Nov.7 1809	"	Jacob Shoaf (Geo. Dunn)
Henry	"	Lidia Wood(?)	Feb.7 1809	"	Geo.Snider Jesse Barber.
Susannah Michell?	to	Nehemiah Cooper	Nov. 1 1802		

Sarah Mikel to Jacob Snider Jan.22 1810 signed by Samuel Mickel

Samuel Mikel? to Margret Bryan March 22 1808 signed by Daniel Warner

Peter Michael	to	Eve Day	Oct.30 1794	signed	Sion Daniel (Frederick Miller).
Elizabeth	"	John Warner	Dec.11 1817	"	Daniel Warner.
Sally	"	Vinson	Oct.11 1821	"	John Warner Jr.
Mary	"	Jacob Lopp	Feb.2 1822	"	John Lopp



Dr. Abraham Mitchell of Maryland + Pennsylvania.

Page 564 of the Sept. 1938 issue of The D. A. R. Magazine: Abraham Mitchell was born in Lancaster County, Pa.; a highly educated physician; came to Cecil County prior to 1767 and settled at the head of Elk. He erected a handsome residence in the village. His practice was of wide range, extending over Cecil County, Hartford, and into New Castle County, Del.

"During the Revolution he turned his home into a hospital and did much to minister to the sick and wounded soldiers.

"November 19, 1772, he married Mary Thompson, a direct descendant of Augustine Heuman, who was the first person to be naturalized in America.

"Dr. Abraham Mitchell was fond of agricultural pursuits and was a large landowner, as the Land Records of Cecil County, Md., show. He had eight children, two of whom died in infancy. He died at his home at Fair Hill, September 30, 1817, in the eighty-fourth year of his age."

Major Andrew Mitchell of New York.

Sons of the American Revolution, page 795: Charles Briggs Knox, of Johnston, N. H., as #12844, joined the New York Society on the service of Andrew Mitchell, a Second Major of the Twelfth New York Regiment. He is the son of (see.):

- |                           |         |                        |
|---------------------------|---------|------------------------|
| (1) Charles Mitchell Knox | married | Mary Elizabeth Briggs; |
| (2) William Knox          | "       | Jane Ann Mitchell;     |
| (3) Charles Mitchell      | "       | Lydia Brown;           |
| (4) Andrew Mitchell       | "       | _____.                 |



Major Andrew Mitchell of New York.

N.C.D.A.R. Register of 1947, page 10: Mrs. Richard Packer, (Alida S. Oliver), as #916629, from the service of Major Andrew Mitchell of N.Y., joined The "Halifax Convention Chapter" of Charlotte, N.C.

Colonel Edward Mitchell of Massachusetts.

Page 416 of The Sons of the American Revolution:  
Oliver Keith of Portland, Me., as #6438, joined the  
The Maine Society on the service of Colonel Edward  
Mitchell of the Massachusetts Militia,

He was the son of, (re.):

- (1) Freedom Keith married Sarah Chandler;
  - (2) Isaac Keith\* " Betsey Keith
  - (3) Eleazer Keith " Elizabeth Mitchell (The  
parents of Betsey);
  - (4) Edward Mitchell " \_\_\_\_\_
- (\* Isaac Keith was a Private of the eight Massa-  
chusetts regiment - inadvertently omitted.)



David Mitchell of North Carolina.

K.C.S.A.R. Register of 1947, page 40: Mrs. John H. Bullock, (Sallie Bragg), as #21765, from the service of David Mitchell, a Justice of the Peace of N.C., joined the "John Penn Chapter" of Oxford, N.C.

Same page: Mrs. W. R. Thomas, (Etelle Bullock), as #21766, did also.

Page 71: Miss Sadie Elizabeth Bragg, as #224413, from the service of David Mitchell, a Justice of the Peace of N.C. is listed among the "Former Members 1890-1947."

Quartermaster Edward Mitchell of Virginia.

Sons of the American Revolution, page 613: Edward Craig Mitchell of St. Paul, Minn. joined the Sons of the Society as #3206 on the service of Edward Mitchell, Quartermaster, under Colonel Campbell in the Virginia Troops. He is the son of (1) Edward Phillips Mitchell married Elizabeth & (2) James Mitchell " Ann Walton; (3) Edward Mitchell " \_\_\_\_\_

Same volume & page: Walter Augustus Mitchell of the same place, joined the same society as #13176 on the same service, being the son of (1) Edward Craig Mitchell married Annie (2) Edward Phillips Mitchell " Elizabeth Virginia Lyndale; (3) James Mitchell " Ann Bernece Walton; (4) Edward Mitchell Captain & Quartermaster in the Virginia Troops, married \_\_\_\_\_



Page 715 of The D.A.R. Magazine of Nov. 1928, Vol. LXII,  
# 10, Answer to # 4739: "PRYOR-MITCHELL - Col. Virginia  
Mag. of History & Biography vol. 7, pp. 75-78; 206-207. Extract  
from notes in the Mitchell Bible furnished by the late Judge  
James G. Mitchell. Col. Samuel Pryor's parents came from  
Eng & set in Caroline Co., Va. He had Prudence Thornton, dau  
of Wm. of Eng. Their chil were Wm., Samuel, John, Thornton,  
Robert, Duke, Frank, Joseph, Nancy, & Polly or Mary who  
was b 15 Nov 1730 & mdr 1st Maj. Wm. Berry of Albemarle  
Co. Va. who d leaving 3 dau, Nancy who mdr Jonathan,  
son of Col. Geo Taylor; & Prudence who mdr Maj. Geo. Black-  
burn, & Polly, who mdr Geo. mdr Geo. James Mitchell who  
died 1819. She d 1804. Their chil were Edward, 1760-1837;  
James 1762-1781; Samuel 1764-1855. - Gen. J. B. Cantelino, 1437  
S. Park Ave., Springfield, Ill."

## Major Ephraim Mitchell of South Carolina

Major Ephraim Mitchell was an Original Member  
of the Society of the Cincinnati of South Carolina -  
see page 315 of the Kentucky Year Book of 1913, which  
contains a list.



## Captain James Mitchell of South Carolina

Captain James Mitchell was an Original Member of the Society of the Circumlocuti of South Carolina - see page 315 of the Kentucky Year Book of 1913, which contains a list.

James Mitchell of North Carolina &  
Josiah " " " "

K.C.D.A.R. Register of 1947 page 135: Mrs. A. G. Goodman, (Mildred Mitchell), gave her Supplemental Lines as Randolph Mitchell a Patriot of North Carolina; Josiah Mitchell a Patriot of North Carolina & James Mitchell a Private of North Carolina.  
Page 84: Mrs. A. G. Goodman, (Mildred Mitchell), as #233029, from the services of James Carruthers a Private of North Carolina, is listed among the "Former Members 1890-1947."

Page 73: Mrs. William Caldwell, (Margaret Mitchell), as #292228, from the services of James Mitchell, a Patriot of North Carolina, is listed among the "Former Members 1890-1947."