


Conrod Michael (Muddy Creek of Cataubo River)

Book 4 page 718: Jan. 8 1761, Earl Granville lets the planter, Jacob Kurr of Rowan Co.N.C., have 605 acres of vacant land on the south side of Muddy Creek of Cataubo River, beginning next Philip Kurr, going east 55 chains, north 110 chains, west 30 chains to the said creek then 25 chains more, then south 110 chains to the beginning, for 10 shillings with the yearly rental of
Witnessed by W.Lucas & William Churton & proved by the latter on Sept. 11 1761 before Stephen Dewey, J.S.C.

Book 4 page 720: Jan. 8 1761, Earl Granville lets the planter, Philip Kurr of Rowan Co.N.C., have 640 acres of vacant land on the south side of Muddy Creek of Cataubo River, going north 55 chains to said creek, then up & crossing it, then north 4 chains more, west 50 chains to the fork of said creek, then west 50 chains more, south 64 chains to the beginning, for 10 shillings, with yearly rental of
witnessed by W.Lucas & William Churton & proved by the latter on Sept. 11 1761 before Stephen Dewey, J.S.C.

Book 4 page 716: Jan. 7 1761, Earl Granville lets the planter, Thomas Kurr of Rowan Co.N.C., have 125 acres of vacant land, beginning on the north bank of Cataubo River, going north 25 chains, east 50 chains, south 25 chains to the bank of said river, then up its several courses, for 10 shillings, with yearly rental of 5 shillings, witnessed by W.Lucas & Wm. Churton & proved by the latter on Sept. 11 1761, before Stephen Dewey, J.S.C.

KURR



page 569: Sept. 11 1792, Conrad Kern & wife Magdalene let David [unclear] all of Rowan Co.N.C.--have 150 acres on Dutch Second Creek next John Bullen Sr., Jacob Kluts Sr., Windle Miller & the orphans of deceased Jacob Hartman, for 150 pounds, witnessed by [unclear] & proved by Adam Pows(?) in May 1801.

Book 10 page 357: Aug. 20 1785, Maxwell Chambers, a merchant, & wife Margare let Conrod Kern, a yeoman (all of Rowan) have 12 acres on north side of Cran Creek for 3 pounds & 4 shillings, witnessed by Jas. McCay & Alexr. Long & proved by latter in Nov. 1775. (Part of Maxwell Chamber's entry).

Book 8 page 347: June 22 1775, Christian Barbarick & wife Elizebeth let Conrod Kern (all of Rowan Co.N.C.) have 100 acres next Conrod Kern, for 24 pounds, witnessed by Mary Tetrick & Thomas Carson & proved by the latter in Nov. 1775. (This is part of 629 acres which was originally granted to Henry Livily or Zivily? who conveyed it to John Mitchell, who conveyed it to Christian Barbarick).

The will of Conrod Kern (book G page 238) made while in perfect health on Dec. 20 1807 & probated in Aug. 1812. Wife Mary Magdalene. Sons: Henry (all of the original tract, also 100 acres I bought of Christian Barbrick & also a piece of 12 acres I bought of Maxwell Chambers, but my wife must live with him if she wishes to remain in this section), & Simon. Daughter Elizabeth (who is dead but left children by Daniel Stootsman who are Joel & Mary Magdalene). Exrs: wife & son Simon, & John Walton. Witnesses: Peter Walton & Ja. Riblin.

Feb.2 1808: The will of Conrod Kern is proven by Jacob Riblin & Peter Walton. Letters are issued to Henry Kern

Barbarick

Book 10 page 100: Feb. 5 1785, Christian Barbarick & wife Eliza-
beth let John Guis--all of Rowan Co.N.C.--have 359 acres next
Conrod Kern & said Barbarick, for 250 pounds, witnessed by val
heard & Henry Giles Jr. & proved by the latter in Feb. 1785. (Thi

Book 8 page 138: May 5 1774, Conrod Kern, a tanner & wife Magdalene let John Kern, a planter--all of Rowan Co.N.C.--have 270 acres including "Old Adam Buttners Improvement" next Hermon Butner, the manor line, ---McCulloh & crossing the marsh & creek, for 135 pounds, witnessed by Richard Welton & John Bra-ly & acknowledged in May 1774. (Esq. Henry Eustace McCulloh let said Conrod Kern have this on Feb. 6 1767).

is part of the 629 acres originally granted to Henry Z...
who let Jacob Aaron have it, he let John Mitchell have
let Christian Barbarick have).

Book 4 page 679: Jan. 19 1762, George Smith--no wife signs--lets Daniel Smith (both of Rowan Co.N.C.) have 229 acres on both sides of the north fork of Crane Creek next George Smith & Conrod Michael, for 5 shillings--the price being 5 pounds on the next day--witnessed by Daniel Little & John Lewis Beard & proved in April 1762.

SMITH

Book 18 page 296: May 3 1802, George Smith, a planter--no wife signs--lets Daniel Smith (both of Rowan Co.N.C.) have 150 acres on north fork of Crane Creek next Conrod Kern, a ranch & near the creek, for 50 pounds, witnessed & proved by Max Chambers in May 1802. (Adam Kern & wife Catharine sold this to said Smith on May 5 1795).

Book 22 page 518 or 618: Peter Tise--no wife signs--lets John Chambers (both of Rowan Co.N.C.) have 135 acres on Crane Creek next George Smith. Maxwell Chambers & John Adams (being land which Conrod Kern let said Tise have on July 24 1797), also 96 & 1/16 poles on Grants Creek next Conrod Kern (being part of the land which George Smith let said Tise have Feb. 8 1798) for \$405.00, witnessed by Ls.Beard & Joseph Chambers & proved by the latter in Nov. 1812.

ROWAN
PUBLIC LIBRARY
SALISBURY, N. C.

Dry

Book 8 page 14: May 11 1770, Hon.Wm.Dry Esq. of the town of Brunswick,N.C.--no wife signs--lets Hugh Montgomery, a merchant of Rowan Co.N.C., have parts of lots #17-25-26-34-35-43-44-52-53-60-61 & 62 in the east square & #49 in the south square of Salisbury, for 100 pounds, witnessed by Godard Debruk & Alexander Brown & proved. (These are part of the lands which Conrod Michael sold said Dry--see book 4 page 732).

Darr?
Tarr--Michael

ROWAN
PUBLIC LIBRARY
SALISBURY, N. C.

Book 22 page 545 or 645 (numbered twice): Jan. 24 1812, Little Frederick Mikel --no wife sign a planter, lets Henry Tarr, a blacksmith (both of Rowan Co.N.C.) have 300 acres on both sides of Abbotts Creek next --- Burkhart, Phillip Garner, John Wilson, Alexander Yarbrough & Lewis Winkler, for \$400.00, witnessed by George Thomason, Alexander K?Caldcleugh & David Tarr & proved by the last named. (This is parts of two tracts--one from The State to Lewis Winkler, & the other from The State to William Moore who let Adam Harman have. he let John Kelpy have & he let said Little Frederick Mikel have it on Dec. 19 1808).

Book 17 page 438:

Book 12 page 345: Feb.4 1790, Wm. Moore lets Adam Harmon have 100 acres on Abbotts Creek next John Wilson, Alexander Yarbrough, Phillip Garner & Lewis Winkler, for 40 pounds, witnessed by Peter Whiteaker & John Lopp & (This is part of 244 acres granted by The State to William Moore)

Book 9 page 594: Oct. 10 1783, The State grants (\$616 at 50 shillings the 100 acres) to Lewis Winkler 200 acres on Abbotts Creek next --- Burkhart, Phill Gardner, crossing the said creek & a branch, next John Wilson.

Book 16 page 711: Aug.1 1786, Lewis Winkler (a German & no wife signs) lets John Kelpy --both of Rowan Co.N.C.--have 200 acres on Abbotts Creek next ---Burkhart, Phillip Garner, crossing the said creek & crossing a branch next John Wilson, for 74 pounds, witnessed by ? & John Wilson & proved by the latter in Aug. 1799.

Michael

Feb. 2 1808; Administration on the estate of deceased Barnard Michael granted to Peter & Frederick Michael who gave bond of 250 pounds with George Thomas & Michael Day as security.

Michael.

Book 15 page 403: Nov. 6 1797, Christian Michael & wife Barbara let Redrick Haycock--all of Rowan Co. N.C.--have 50 acres on Dieckers? Creek near a little branch, for 50 pounds, witness by Jacob Michael & David Michael & proved by the latter in Nov. 1797.

Marriage bonds:

David Michael to Lucy Walser Oct. 3 1794 signed Philip Walser (J. Troy).
William " " Mary Aplin Jan. 28 1807 " Jacob Michael (J. Hanes).
Jacob " " Beddy Ledford March 1 1813 " Wilson McCrary (Geo. Dunn).
John " " Sarah Scott May 8 1815 " David Michael (Geo. Dunn).
" " " Christianna Leonard Nov. 7 1809 Jacob Shoaf (Geo. Dunn)
Henry " " Lidia Wood(?) Feb. 7 1809 Geo. Snider Jesse Barber.
Susannah Michell? to Nehemiah Cooper Nov. 1 1802

Sarah Mikel to Jacob Snider Jan. 22 1810 signed by Samuel Mikel

Samuel Mikel? to Margret Bryan March 22 1808 signed by Daniel Warner

Peter Michael to Eve Day Oct. 30 1794 signed Sion Daniel (Frederick Miller).

Elizabeth " " John Warner Dec. 11 1817 " Daniel Warner.

Sally " " Vinson " Oct. 11 1821 " John Warner Jr.

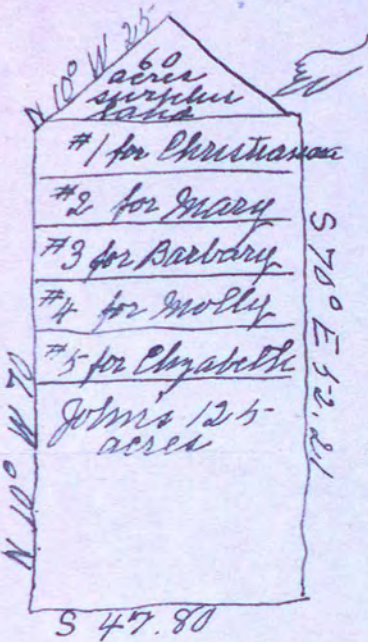
Mary " " Jacob Lopp Feb. 2 1822 " John Lopp

Book 21 page 803: Nov. 30 1808, The State grants (#2950 at 50 shillings the 100 acres) to Mary Michael 60 acres on Abbotts Creek next John Sappenfield, Coenrod Grub & Michael Day (This had been entered on Feb. 2 1808).

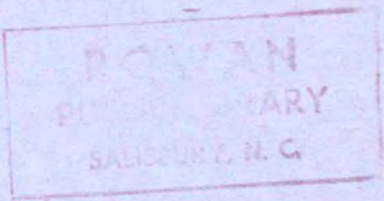
Division of Estates book A page 47: The land of deceased Barnebas Michael is divided according to his will by Britain J. Heymoore as D.S. Michael Day & John Michael as C.E. & filed in court of

The home is on Abbotts Creek

- Lot #1 goes to Christianna & is 25 acres next Captain John Sappinfield, Conrad Grubb & the surplus land of Mary
- Lot #2 goes to Mary & is 25 acres next Christianna, ---Sappinfield & G-- Grubb.
- Lot #3 goes to Barbary & is 25 acres next Mary, --- Sappinfield, --- Grubb & ---Everhart.
- Lot #4 goes to Molly & is 25 acres next Barbary. --- Sappinfield, ---Grubb & ---Everhart.
- Lot #5 goes to Elizabeth & is 25 acres next her sister Molly, ---Sappinfield, ---brother John, --- Grubb & ---Everhart.



SHELBOURNE



Book 21 page 816: March 17 1809, John Shelbourn--no wife signs--lets Peter Michael (both of Rowan Co. N.C.) have 25 acres on Abbotts Creek next lands of deceased Barney Michael, John Sappenfield, the surplus of Mary Michael & her land, the original tract & Coenrod Grub, for \$66.00, witnessed & proved by Britain Jo. Heymoore & proved by the latter in Aug. 1810. (This had belonged to Barney Michael & was equally divided among his female heirs & this is the portion of his daughter, Christine who is now the lawful wife of said John Shelbourn).

Marriage bonds:

John Shelhorn? to Isabella Mitchell May 8 1788 signed by Joseph Shinn

Book 15 page 403; Nov. 6 1797, Christian Michael & wife Barbara let Redrick Haycock--all of Rowan Co. N.C.--have 50 acres on Dieckers? Creek near a little branch, for 50 pounds, witness by Jacob Michael & David Michael & proved by the latter in Nov. 1797.

Marriage bonds:

David Michael to Lucy Walser Oct. 3 1794 signed Philip Walser (J. Troy).
 William " " Mary Aplin Jan. 28 1807 " Jacob Michael (J. Hanes).
 Jacob " " Beddy Ledford March 1 1813 " Wilson McCrary (Geo. Dunn).
 John " " Sarah Scott May 8 1815 " David Michael (Geo. Dunn).
 " " " Christianna Leonard Nov. 7 1809 Jacob Shoaf (Geo. Dunn).
 Henry " " Lidia Wood(?) Feb. 7 1809 Geo. Snider Jesse Barber.
 Susannah Michell? to Nehemiah Cooper Nov. 1 1802

Sarah Mikel to Jacob Snider Jan. 22 1810 signed by Samuel Mickel

Samuel Mikel? to Margret Bryan March 22 1808 signed by Daniel Warner

Peter Michael to Eve Day Oct. 30 1794 signed Sion Daniel (Frederick Miller).
 Elizabeth " " John Warner Dec. 11 1817 " Daniel Warner.
 Sally " " Vinson " Oct. 11 1821 " John Warner Jr.
 Mary " " Jacob Lopp Feb. 2 1822 " John Lopp

Davidson Co.N.C. book page 241: April 3 1840, Sally (daughter of deceased Jacob Michael, & widow of Levi Cornish) lets William R.Holt--both of Davidson Co.N.C.--have 236 acres where the late nicholas Michael lived & died next Henry Shoaf, Henry Berrier & Michael Sink, for #30.00, witnessed by Joseph Trantham & John Haines & proved by the latter in

Nicholas Michael

In the back of Minute Book of 1800 to 1807 page 35: An inventory of the estate of Nicholas Michael's estate is returned in --- 1786.

STONE
Feb. 10 1785: "Letters of Administration on the Estate of Nicholas Michael deceased, Ordered to issue to John Stone and Catharine his Wife (having been the Widow of the deceased) who qualified according to Law, and gave Bond with Henry Shoaf and William Michael in the Sum of 200"

ROWAN
PUBLIC LIBRARY
SALISBURY, N. C.

Michael

Virkus Compendium Vol.IV page 582; Henry Nading Heitman born Jan.15 1905 in Forsythe Co.N.C. gave his lineage as

- (7) Marcus Hoehns (1719-97) came from the Palatinate to America in 1738, married 1749 Anne Elizabeth Kerber (1727-1804)
- (6) John " (1750-1822) married Maria Schor (1756-1825)
- (5) Anna Catherine Hoehns (1786-1870) married 1812 Christian Ripple (1784-1869 son of Henry Ripple 6 1758-1835 who married 1782 Catharina Frey 1765-1825 the daughter of Christian Frey & wife Sarah ----
- (4) Philip Ripple (1813-93) married Melinda Frey (1813-52)
- (3) Elizabeth Catherine Ripple (1837-1914) married 1863 Orin Burgess Heitman (1845-1917 the son of John A.Heitman 4 1816-93 & wife Anna Kensy 1823-1910 of John Christian Kensy ? 5)
- (2) Emory Phillip Heitman (born 1866)
- (1) Henry Nading " (born Jan. 15 1905)

- (5) Daniel Wagner (1792-1850) married Christina Eller (1794-1851)
- (4) Mathias " (1820?) " Mary (Mollie) Hedrick
- (3) John Peter " (1845-1911) " 1865 Martha Jane Michael (1850-1909)
- (2) Claudia Irene Wagner (married
- (1) Henry Nading Heitman (born Jan.15 1905)

- (5) Jacob Michael (1783-1832) married Susanna Koontz (1783-1855)
- (4) Henry " (1820-95) " Louisa H.Myers (1831-1918 daughter of Col.John Myers 1804-83 & wife Jane Clopton 1811-79)
- (3) Martha Jane Michael (1850-1909) married 1865 John Peter Wagner (1845-1911)

ROWAN
PUBLIC LIBRARY
SALISBURY N.C.

Henry Michael (Wilkes Co.N.C. session)

Book 16 page 604: March 9 1799, Henry Michael & wife Sarah of Wilkes Co.N.C., let Jenas Leatherman of Rowan Co.N.C., have 295 acres on Reedy Creek next Jacob Weaver & --- Cozas, for 200 pounds, witnessed by George Coenz & John Hampton & proved by the latter in May 1799. (This is part of the State Grant to William Cunningham & Joseph Cunningham).

Book 10 page 86: Nov. 4 1784, The State grants (#782 at 50 shillings the 100 acres) to William Cunningham 640 acres on Reedy Creek next Minus Griggs, Joseph Cunningham, Leonard Bumgarner & Hugh Cunningham

ROWAN
PUBLIC LIBRARY
SALISBURY, N. C.

Book 16 page 618: Dec. 27 1797, Henry Michael of Wilkes Co.N.C.---no wife signs--lets David Fox of Rowan Co.N.C., have 60 acres on Reedy Creek next Nicholas Jacobus & said Fox, for 60 pounds, witnessed by William Amburn & William Moore & proved by the latter in May 1799. (This is part of 640, acres granted by the State to William Cunningham who let said Michael have it).

Henry Michael (Wilkes Co.N.C.)

Book 16 page 469: Dec.26 1797, William Cunningham of Rowan Co.N.C.--no wife signs--lets Henry Michael of Wilks Co.N.C., have 200 acres on Reedy Creek next Jacob Weaver, for \$100.00, witnessed by William Ambern & W.Moore & proved by the latter in Feb. 1799. (This is part of a State Grant to Joseph Cunningham who conveyed it to said William)

BOOK 16 page 462: Dec.26 1797. William Cunningham of Carter Co.Tenn.--no wife signs--lets Henry Michael Of Wilks Co.N.C., have 300 acres on Reedy Creek next Joseph Cunningham, for \$100.00, witnessed & proved as above. (This is part of the 600 acres granted by The State to said William Cunningham).

Book 16 page 584: Dec.27 1797, Henry Michael of Wilkes Co.N.C.--no wife signs--lets Joseph Shell of Rowan Co.N.C., have 105 acres next the tract granted William Cunningham & David Fox on Reedy Creek, for \$100.00, witnessed by William Cunningham & Wm. Moore & proved by the latter in May 1799. (This is part of 640 acres granted William Cunningham who let him have).

Book 16 page 620: Dec.27 1797, Henry Michael of Wilkes Co.N.C.--no wife signs--lets David Fox of Rowan Co.N.C., have 200 acres on Reedy Creek next Joseph Shell, Jehu Burkit in a meadow, for \$100.00, witnessed by William Amburn & William Moore & proved by the latter in May 1799. (This is part of 640 acres granted by The State to William Cunningham who let said Michael have it).

(Reedy Creek Waters)

Book 10 page 532: Nov. 4, 1784, The State granted, (#991 at 50 shillings the 100 acres), to Jerebabbell Stafford 173 acres on Reedy Creek waters beginning on the corner of John Randleman & the line of John Wooller at an oak & going north on the line of Wooller 25 chains to a hickory grub, east 70 chains to a black oak grub, south 25 chains to a red oak grub on another corner of Randleman, then west 70 chains to the beginning.

Book 15 page 12: Oct. 28, 1790 Richard Pen of Rowan Co., N.C. did Peter Easter of same 105 acres on the waters of Reedy Creek for 40 pounds, witnessed by Sergeants Isaac White & Charles Berger & proved in May 1797. (This is part of 175 acres granted Jerebabbell Stafford & deeded Richard Pen)

Book 17 page 724: Aug. 15, 1797, Peter Easter (Bender Easter made his mark) of John Svingood all of Rowan Co., N.C. - have 105 acres on the waters of Reedy Creek next Barney Smichael for 40 pounds, witnessed by Michael Foxgood & ?

(Waters of Reedy Creek)

Book 13 page 966; Oct. 28 1790, Richard Penn (makes his mark & no wife signs) lets Peter Michael--both of Rowan Co.N.C.-- have 60 acres on the waters of Reedy Creek, beginning on the corner of John Randleman & the line of George Coonce at a red oak, going north with the line of Coonce 25 chains to a hickory grub, east 28 chains to a pine, east 28 chains to a white oak on the corner of James White, south 25 chains to a pine, then west 28 chains to the beginning, for 20 pounds, witnessed by Isaac White & George Coonce & proved by the latter in May court of 1795. (This is part of a State Grant to Zerubable Stafford who let Richard Penn have 175 acres).

Penn

Alexander Mitchell (I L Branch of Third Creek)

Book 4 page 414: April 4 1761, Earl Granville lets the planter, Peter Fleming of Rowan Co. N.C., have 500 acres vacant land on both sides of I L Branch of next the Rev. John Allison's line, beginning on his line at a black oak, going west 50 chains to a pine, south 35 chains to a hickory, west 15 chains to a post oak, south 50 chains to a post oak, east 65 chains to a pine on the waters of Witherow, then to the beginning, for 10 shillings sterling, with the yearly rental of 20 shillings (which is at the rate of 3 shillings sterling the 100 acres), witnessed by W. Lucas & John Frohock & proved by the latter in July court of 1761.

July 22 1761: Deed from Earl Granville to Peter Fleming, for 500 acres April 4 1761 is proved

Book 10 page 281: Feb. 6 1785, Peter Fleming, a blacksmith--no wife signs--lets Alexander Mitchell (both of Rowan Co. N.C.), have 166 acres on both sides of I.L. (a branch of Third Creek), bounded on the north by Samuel Fleming, on the east by John Fleming & on the south by James Fleming & on the west by William Morday--the dimensions are not detailed--for 250 pounds, witnessed by James Ireland & Samuel Fleming & proved by the latter in Aug. court of 1785. (This is part of the 500 acres sold by the agents of Earl Granville to

1785: Deed from Peter Fleming to Alexr. Mitchell for _____ acres Feb. 5? 1785 proved by Samuel Fleming.

Iredell Co. N.C., book A page 39: Sept. 17 1787, Alexander Mitchell--no wife signs--lets Elijah Mitchell (both of Rowan Co. N.C.) have 166 acres on both sides I L Branch of Third Creek next Samuel Fleming James Fleming & William Mordah, for 500 pounds, witnessed by John & James Fleming & proved ----- (This is part of the 500 acres originally granted Peter Fleming Sr. on April 4 1761 by Earl Granville).

Fleming

(Waters of Muddy Creek).

Book 13 page 323: Nov. 14 1792, William Michael, a planter, & wife Cathron let John Stewart Sr.,--all of Rowan Co.N.C.--have 100 acres on the waters of Muddy Creek, beginning on the corner of the original survey of said William Michael at a post oak, going with the said line north 25 chains to a small hickory bush by a large bush, west 40 chains to a stake on the old line of said Michael, south with the said line to a stake on the line of Jonas Leatherman, then east 40 chains to the beginning, for 100 pounds specie, witnessed by Adam Crisman(?), J.Stuart (son of D.A.) & Thomas Carson (This is part of the 300 acre tract sold the said William Michael May 18 1789 by The State).
Aug. 11 1793: Deed from William Michael & ux. to John Stuart Sr. for 100 acres
Nov. 14 1792 proved by Thos. Carson.