

Everhart Smith.

Marriage bond: John Smith to Sasanna Upright Jan. 29 1827? signed y Jacob Smith.

Mr. Robert Alexander Smith lives near Yost's Schoolhouse & the old Crystal Spring graveyard about three miles southeast of China Grove, Rowan Co. N.C. The old gentleman is lame & not well educated, but is deeply interested in antiques although he only possesses a few coins. His name is clearly written Dolphes Robert Alexander Smith born Aug. 14 1858 but he says the date is not correct and has dropped the Dolphes--seems to dislike it. He was the only child of his parents, who were Samuel Jacob Smith born Feb. 3 1828 died Sept. 14 1863--died in Civil War & buried at China Grove (as was his brother John William Smith who was killed in the Civil War); & married Sarahan E. Rhymer on Nov. 6 1856 (from near St. Paul's church in Rowan Co.--Mr. Robert Alexander Smith says his parents were married April 16 1858--).

The grand-parents of Mr. Robert Alexander Smith were: John A. Smith born Sept. 1 1804, & "Soussosana" Upright (born Aug. 31 1809) whom he married on Feb. 1 1826. The old Bible says Susanna died June 9 1895 aged 86 years 10 months & 8 days, "She servived her husband John Smith 12 yrs. 6 mos & 8 days" had four children (two living & two dead), 10 grandchildren (seven living & three dead) & eight grandchildren (seven living & one dead).

The old German Smith Bible contains

Smith	27	1760
"	6	1764
"		1767
"	14	1770
"	Jan?	15 1774
"	22	1777
"	30	1780
"	March	11 1785

Mr. Robert Alexander Smith also has some of these Smiths are buried at Organ Church but he doesn't think there are any tombstones.

Mr. Smith also has the old Bible of John Barringer (son of General Barringer of Charlotte) which was owned by him in June 1764 & has Clear Creek Mecklenburg Co. N.C. inscribed on front. This Bible was printed by Alexander Kincaid in MDCCLXI. Mr. Smith says it cost \$30.00 gold. There was a relationship between the families--Susanna's mother being a sister of General Barringer.

Mrs. Rose of China Grove is a first cousin of Mr. R.A. Smith, she being a daughter of Alexander Patterson.

The wife of Mr. R.A. Smith is still living--she is the daughter of Jacob M. Ritchie (born Aug. 19 1831 & wife Margaret D. Bostian (born April 29 1832) who were married Sept. 15 1853. Her father later married Nov. 2 1876 to Sarah A. Freeze (born Dec. 30 1841). Mrs. R.A. Smith has an old chest brought from Germany by her Ritchie ancestor, whose name she doesn't know, but her grandfather's name was Jacob.

The ancestor of the above Smiths came from Germany to Pennsylvania & from there to North Carolina about 1762. Gearhart Smith (who may have had a brother named Everheart)

There is a burial ground on Mr. Smith's plantation, which is the one granted to Joseph McPherson by The State and later came into the hands of John Furr & John Snider, being 199 acres. Mr. Smith also has the old sword of used in the Revolution.

He thinks that Joseph McPherson's daughter may have married James Lamb for the Lambs were related to him in some way.

Book 33 page 2: Jan. 9 1836, Thomas Smith of Iredell Co. N.C.--no wife signs--lets in John M. Ritchey of Rowan Co. N.C., have 148 1/2 acres on Irish Buffalo, beginning next John Deal, Henry Deal, L. Atwell & ---Donaldson, for \$300.00, witnessed by John M. Walcher & acknowledged in ----.

Book 13 page 561: Jan. 1 1794; Robert Woods, a weaver--no wife signs--lets Thomas Dotson or Dolton (?), a shoemaker (both of Rowan Co.N.C.) have for 20 years, his plantation of 300 acres on Dutch Buffelow Creek next David Miller, Eberheart Smith, John Stearwalt, Adam Correll, John Correll & George Eagle, with its improvements, but said Dotson, Dobbins or whatever his name, is to let said Woods have 1/3 grain &c., witnessed by James Campbell & John Campbell & proved by the latter in May 1794.

Book 13 page 562: Feb. 22 1794, Robert Woods--no wife signs--lets Peter Eddleman (both of Rowan Co.N.C.) have 130 acres on Dutch Buffelow Creek for 120 pounds, witnessed by Walt Braly & Mosses Bellah & proved by the latter in May 1794.

Book 43 page 436: April 30 1860, John A. Smith--no wife signs--lets John W. Smith (both of Rowan Co.N.C.) have 2 acres on the west side of Cold Water Creek next Jesse Seckler, --- Partee, the church, ---Linn, ---Litecker & Jacob Beaver, for \$250.00, witnessed & proved by P.A. Sifford in May 1867.

Book 37 page 77: Feb, 28 1843, Andrew Bostian Sr.--no wife signs--lets John A. Smith (both of Rowan Co.N.C.) have 50 acres on Cold Water next Michael Bostian & the old line, for \$137.50, witnessed by Samuel Jacob Smith & James Crosby & proved by the latter in Feb. 1844

Book 24 page 315: May 27 1817, John Yost--no wife signs--lets John Smith (both of Rowan Co.N.C.) have 194 3/4 acres on Coldwater Creek next Philip Bostion, an original tract granted by The State to David Shulinberger (now Garret Dhulenberger's), Andrew Bostion, John Yost & the line between Rowan & Cabarrus Counties, for 157 pounds & 10 shillings, witnessed by Philip Shive & George Hous & proved by the latter in Nov. 1817. (This is part of a State Grant made to said John Yost).

Book 11 page 175: Oct. 25 1786, The State grants (for 50 shillings the 200 acres) to Frederick Long 290 acres on Cold Water Creek next Joshua Hall, Jacob Everhart & Everhart Smith.

Book 26 page 735: Aug. 20 1821, ^{Arthur Smith} Michael Hanes & wife Sally let Joshua Deaver--all of Rowan Co. N.C.--have 121½ acres & 24 poles on the northeast side of Bryans Mill Creek next Chaffin's mill-pond & Jacob Houser, for \$800.00, witnessed by Matthew Howard & acknowledged in Nov. 1821. (This came to the said Sally as an heir of deceased Arthur Smith)

Marriage bonds:
Sarah Smith to Mikel Hanes July 23 1813 signed by Jacob Hines.

Book 12 page 311: Feb. 26 1791, John Johnston of Rowan Co. N.C.--no wife signs--lets Arthur Smith of Halifax Co. N.C., have 340 acres on Linvilles Creek next John Linville, William Linville & Samuel Bryant, for 340 pounds, witnessed by John Drew, A. Brown & John Johnston & proved by the last named in May 1791.

Book 15 page 222 or 276: Nov. 4 1797, Arthur Smith--no wife signs--out of Love for his sons, Arthur, David, Drew & Richard, jointly--all of Rowan Co. N.C.?--have 340 acres on west side of the Yadkin River, an adjoining 300 acres on same side of the river, 200 acres on west side of Dutchmans Creek next Thomas Allen, the negroes (Harry, Nan, Charles, Pink, Diel, Ruth, Aaron, Merse, Hannah, Cate, Beck, Luce, Lunn & Edie) after his debts are paid, also hogs, cattle, sheep, steek, household & kitchen furniture &c. witnessed by Nelly Brewer & Lewis Brewer & acknowledged in Nov. 1797.

Book 12 page 325: Feb. 26 1791, John Johnston of Rowan Co. N.C.--no wife signs--lets Arthur Smith of Halifax Co. N.C., have 300 acres on Cub Creek next Robert Johnston, Evan Ellis & John Allen, for 300 pounds, witnessed by John Drew, A. Brown & John Johnston & proved by the last named in May 1791.

Book 13 page 376: Sept. 16 1793, Arthur Smith--no wife signs--gives out of affection, to Lewis Brewer & wife Eleanor, 79 acres next Evan Ellis & Robert Johnston, witnessed by William Brewer & Abednego Maccetee & proved by the latter in Nov. 1793 (This might be 69 acres)

Book 18 page 969: Feb. 4 1804, William Brewer--no wife signs--lets Robert Clarke (both of Rowan Co. N.C.) have 69 acres on the dividing ridge between Sugartree Creek & Cub Creek next Evan Ellis & Robert Johnston, for 50 pounds, witnessed by Benjamin Guy & John B. Palmer & proved by the latter in Feb. 1803. (This is part of a gift from Arthur Smith to Lewis Brewer during their lives who let William Brewer have as they are dead).

Book 26 page 258: Oct. 17 1817, Robert Clark--no wife signs--lets Arthur Smith (both of Rowan Co. N.C.) have 69 acres on Sugartree Creek next Evan Ellis & Robert Johnston, for 40 pounds, witnessed by Thomas Hilton & Michael Haines & proved by the latter in Feb. 1821. (This was given by Arthur Smith Sr. now deceased, to Lewis Brewer & wife Eleanor who let William Brewer have it on Sept. 2 1797--see book 16 page 87--& he let said Clark have it)

Book 16 page 86: Sept. 2 1797, Lewis Brewer & wife Eleanor let William Brewer--all of Rowan Co. N.C.--have 69 acres on Sugar Tree Creek next Evan Ellis & Robert Johnston, but only so long as they live, for 40 pounds, witnessed by John Ellis & Henry Railsback & acknowledged in Feb. 1798.

Book 17 page 164: Dec. 7 1797, The State grants (#2506 at 60? shillings the 100 acres) to William Brewer 16 acres on Sugar Creek next James Jones & Robert Johnston. (This had been entered on Feb. 2 1796.)

May 4 1801: Administration on the estate of deceased Arthur Smith is granted to Thomas Job & John Helton who gave bond of 5000 pounds with Nathan Chaffin Sr. & Joshua Jones.

May 5 1801: "Ordered by the Court that Nathan Chaffin jur. be appointed Guardian of Arthur, David, Drury Richard & Sally Smith minor Orphans of Arthur Smith decd gave bonds with Basil Gaither Evan Ellis in each 1000".

May 9 1801; Saturday: Esq. John March, John Ellis, Joshua Jones & Captain Hinkle are to lay off one years provision for the widow of Arthur Smith.

Feb. 3 1802; Nathan Chaffin relinquished as guardian of Arthur Smith's orphans: Arthur, David, Drury, Richard & Sally



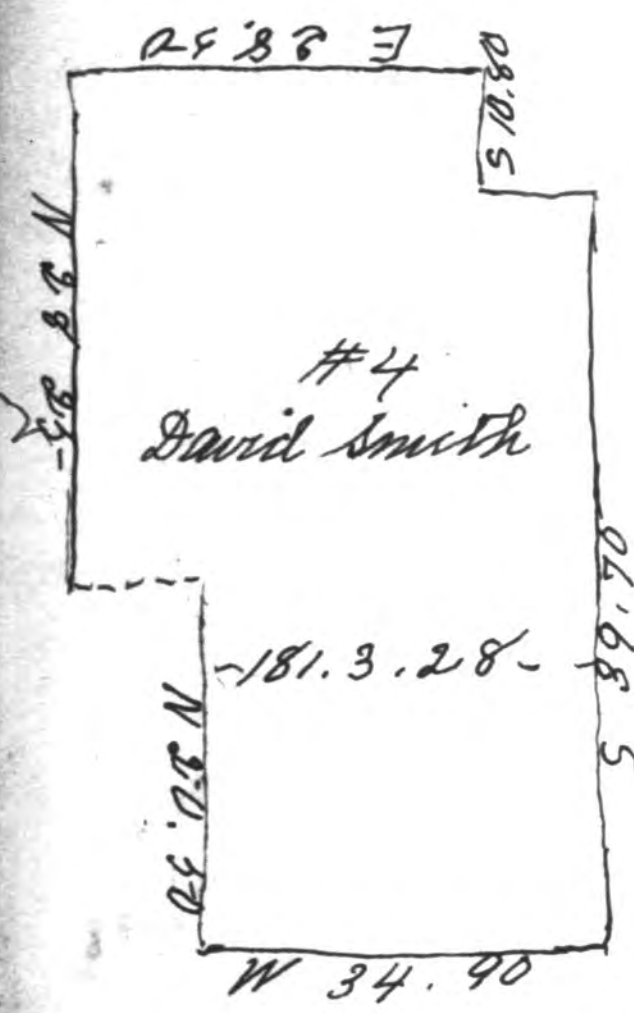
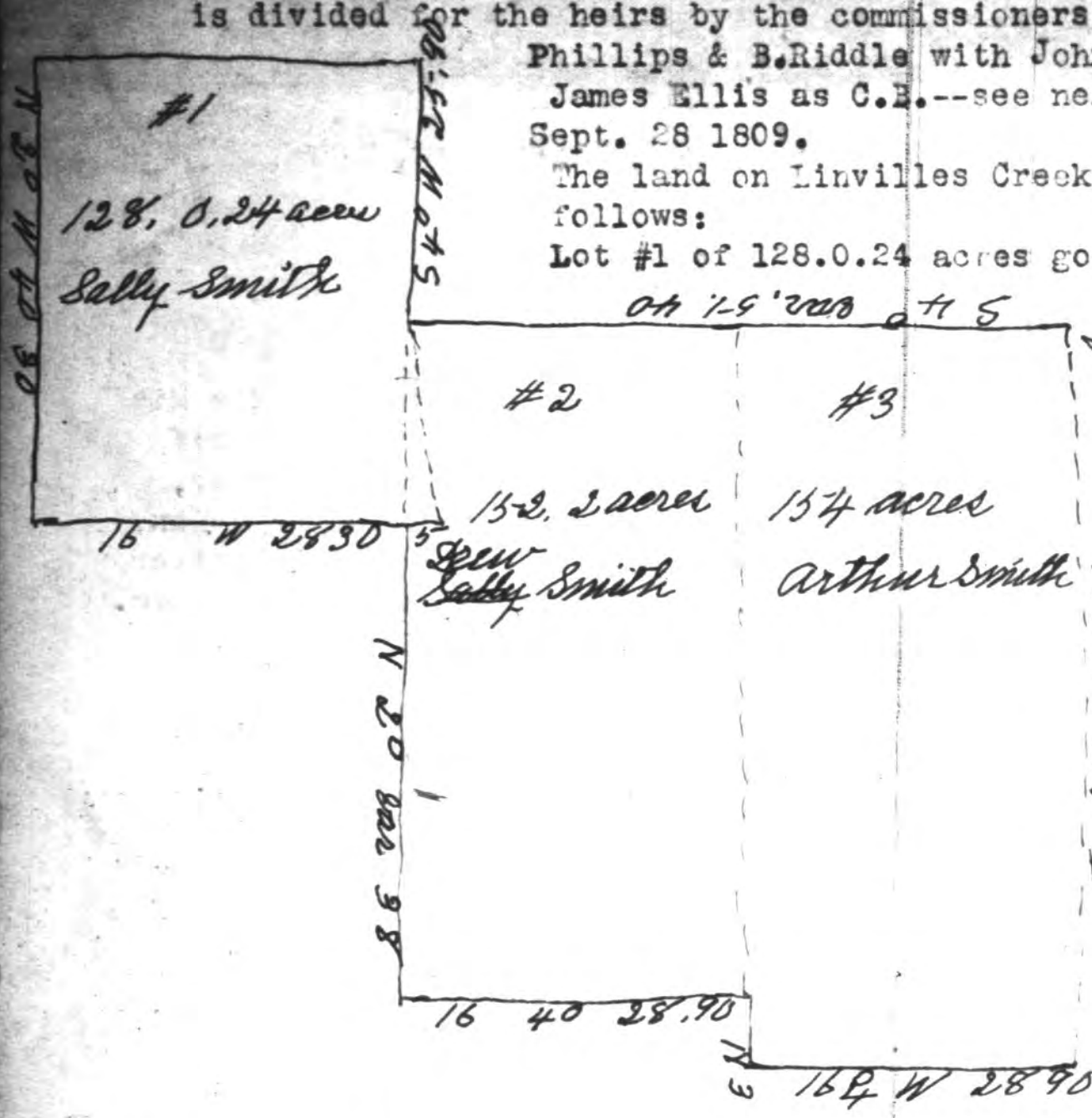
Arthur Smith (Linville's Creek & Elijahs Creek)

Division of Estates page 52: By order of Aug. Court of 1809, the estate of Arthur Smith is divided for the heirs by the commissioners: John Ellis, James Ellis, Evan Ellis, Mr Phillips & B. Riddle with John Little Jr. as D.S. & Benjamin Riddle & James Ellis as C.E. -- see next page for the division of negroes -- on Sept. 28 1809.

The land on Linville's Creek, -- being 434.0.5 acres -- is divided as follows:

Lot #1 of 128.0.24 acres goes to Sally Smith, lot #2 of 152 $\frac{1}{2}$ acres goes to Drew Smith & is on the creek next Sally's; lot #3 of 154 acres goes to Arthur Smith & is next Drew's; lot #4 of 181.3.28 acres next Robert Johnston, the old line & James Ellis, also the smaller lot of 86.3.24 (parts of tract bought by deceased from John Johnson) next Robert Clark, Evan Ellis & James Ellis, go to David Smith; & lot #5 of 231 acres & 19 rods on Elijahs Creek goes to Richard Smith.

Division of the negroes as follows: lot #1 goes to Arthur Smith being Dial, Ruth, Daniel & Deal Jr.; lot #2 goes to Sally Smith being Aron, Marier, Pally & Aron Jr.; lot #3 goes to Drew Smith being Charles, Puce, Ben & Nance; & lot #5 goes to David Smith being Lady, Squire & Nancy.



Book 24 page 766: Oct. 15 1817, Richard Smith -- no wife signs -- lets John Cheshier Jr. (both of Rowan Co. N.C.) have 200 acres on the north fork of Elijahs Creek in the forks of the Yadkin River, for \$450.00, witnessed by Arthur Smith & Evan Ellis & proved by the latter in Aug. 1818.

Book 41 page 413; March 29 1858, John P. Krider of Yaka, Suskigon Co. California, appoints Richard Thomason of Rowan Co. N.C., his attorney to get from Jeremiah H. Brown, whatever said Krider should receive from his late brother, Franklin Coughenour, also from said Krider's late deceased mother Elizabeth Ford, witnessed by E.K. Phipps & John Reid

Marriage bond: John P. Krider to Mary Coughenour Nov. 30 1844 signed by Lorenzo D. Bencini

Book 42 page 616: Aug. 25 1860, John P. Krider of Siskeyon Co. California--no wife signs-- lets Richard Thomason of Rowan Co. N.C., have 5 acres on a branch next said Thomason & the Thorn tract; 26 acres next said Thomason, the Thorn tract ---Rainey & John C. Miller; 85 1/2 acres next Benjamin Howard & William Kincaid; 35 acres & 2 roods next Peter Krider, William Cozert on west side of Thomas Ford's spring-branch, for \$700.00, witnessed & proved by John Wilkinson in Aug. 1863.

Book 25 page 628; Aug. 20 1819, Jacob Crider & wife Elizabeth let Jacob Swink (all of Rowan Co. N.C.) have their interests in 130 acres next Gasper Miller, for \$28.50, witnessed by Jacob Fisher & acknowledged in Feb. 1820.

Jacob Krider

Born
 Married Feb. 16, 1818
 Died
 Children
 Mary E. Krider
 Leonard S. Krider

Mary Elizabeth Krider
 Born Oct. 16, 1823
 Married Jan. 22, 1842
 Died. April 23rd 1904.

Michael Swink

Born
 Married
 Died
 Children
 Leonard Swink
 Michael
 Henry
 Mary

Leonard Swink

Born
 Married Sep. 21, 1777
 Died
 Children
 Ann Elizabeth Swink
 John Swink

Ann Elizabeth Swink

Born Oct. 1796
 Married Feb. 16, 1818
 Died Nov. 10, 1855

Born
 Married
 Died

Note (1)

Mary Smith

Born July 17, 1762
 Married Sep. 21, 1779
 Died Mar. 19, 1845

(Note 2)

(1) Ann Elizabeth Swink afterwards married a Poard and is buried at Franklin

(2) Mary Smith married William West Jan. 23, 1805, and the record states she was Leonard Swink's widow. She is the one who, with her small grandchild were murdered; both buried in one grave at Franklin.

The will of Michael Swink (book 3 page)made Oct.2 1781, very sick and weak of body
Sons; Leonard (the eldest, the plantation where he lives, being entered land), Michael
(one shilling), Henry (where I live on Grants Creek, with houses, furniture, cattle &
movables, but he must let my wife Mary have her living upon it).
Exr: son Henry. Witnesses: Lentz & Henry Chambers.

Book 42 page 618: Aug.25 1860, John P.Krider of Siskeyon Co.California--no wife signs--
lets Richard Thomason of Rowan Co.N.C., have 76 6/10 acres on the original line next Abra-
ham Jacobs, near the Meeting House land, for \$300.00, witnessed & proved by John Wilkinson
in Aug. 1863.

Book 42 page 618: March 8 1851, John P.Krider of Siskeyon Co.California--no wife signs--
lets Richard Thomason of Rowan Co.N.C., have 50 1/2 acres next said Thomason & Jane Thorn,
for \$225.00, witnessed & proved by John Wilkinson in Aug. 1863.

Barbara Smith Moyers
Feb. 4 1790: Deed from Conrad Davis & wife to Phillip Moyr for 110 acres Sept. 6 1787

proved by George Smith.
The will of Phillip Moyers (book D page 116) made while "sick & weak" July 17 1789.
Wife Barbara (expectant, may have where I live during life). Son: Jacob (under age, the 110 acres where I live but if the expected child lives to age of 21 years it must have half the value of this land).

Exrs: George Smith & Thomas McCartney.

Book 14 page 489: Jan. 30 1796, Barbarah Loires, a "Spinster" yet the "Widdow of Phillip Moirs" of Rowan Co. N.C., leases her land which was left her by the said deceased husband which said deceased got of Conrod Davis being part of 100 acres on both sides Swearing Creek, until Jacob Loirs, son of her said deceased husband, becomes of age which will be at the expiration of 10 years, 8 months & 3 days, to the planter, Gasper Smith, who must pay her 50 pounds, 35 bushels of Indian corn, 12 bushels of wheat for that length of time, witnessed by George Smith in May 1796.

Book 14 page 355 or 455: Feb. 3 1796, Barbara Loirs, a spinster & widow of the deceased Phillip Moirs, binds herself to let George Smith (both of Rowan Co. N.C.) have all her right in the estate of her mother, Marey Aret Smith, widow of the deceased Gasper Smith, after her death, as said Smith bought it publicly this day for 400 pounds, witnessed by George Smith & Casper Smith & proved by the latter in May 1796.

Marriage bond: Philip Mires to Barbara Smith March 3 1784 signed by George Smith & George Laughman.

Aug. 4 1789: The will of Phillip Moyers is proved by John Sloane. The exeuctors, George Smith & Thomas McCartney, qualify.

Feb. 1855 Minutes: "Robert L. Smith Guardian of Margaret E Graham filed his Acctts".

Marriage bonds: Robert L. Smith to Mary Graham May 1 1848 signed by Rufus A. Brandon
Book 38 page 268: April 24 1848, Robert L. Smith--no wife signs--lets Fergus Graham (both of Rowan Co. N.C.) have 30 acres 2 roods & 24 poles next James M. Wilson, passing John Smith's next Robert L. Smith. on the south side of the creek next Elizabeth Graham on the edge of the field, for \$153.25, witnessed by L.L. Dobbins & James Graham & proved by the latter in May 1848.

Book 38 page 269: April 24 1848, Robert L. Smith--no wife signs--lets John P. Smith (both of Rowan Co. N.C.) have 3 acres 2 roods next John Smith, R.L. Smith for \$12.00

Book 25 page 392: April 5 1816, Esq. Maurice Davis--no wife signs--lets Jacob Myers & Philip Myers--all of Rowan Co.N.C.--have 36 acres on the waters of Abbots Creek, beginning on the line of Samuel Barclay & line of David Huffman & going north 27 chains to a post oak with the line of said Huffman to a post oak on the line of John Billings, north 37 degrees east 14 chains & 50 links to a post oak on the corner of Billings, north 65 degrees east 12 chains to the corner of Gasper Smith, south with his line 1 chain to a stake on the corner of Samuel Barclay then west to the beginning, for 35 pounds, witnessed by D.Huffman & Jonathan David & proved by the latter in Aug. court of 1819.

James Smith deceased (returned by " ") 360 acres no polls. & John " " only 1 white poll. Jonathan Willson only 1 white poll

Dutchmans creek (Davie Co. section)

Book 12 page 531: On Feb. 8 1792, John Clifford--no wife signs--lets James Smith (both of Rowan Co.N.C.) have 152 acres on Dutchmans Creek next Vachel James (), John Clifford & Ebenezer Eaton, for 120 pounds, witnessed by Alexander Inglis & Vachel Ijams & proved by the latter in Feb. 1792.

Some of the taxables in Capt. George Jevins () Company in 1809:

Thomas Ferrabee	had	130 acres	&	2 white polls
John Clifford	"	291	"	"
Joseph	"	100	"	1 " "
Beal Ijams	"	200	"	1 " "
James Smith	"	252	"	1 " " & 1 black poll
Samuel	"	328	"	" 2 " "

Book 12 page 533: On Sept. 26 1789, Nathan Chaffin--no wife signs--lets Alexander Inglis (both of Rowan Co.N.C.) have 500 acres on Dutchmans Creek next George Gray, Isaac Eaton, Isaiah West & the grant of --- Simpson, for 225 pounds, witnessed by Basill Gaither & Isaac Jones & proved by the latter in Feb. 1792.

Book 27 page 549: On Feb. 20 1802, Vachel Ijams--no wife signs--lets James Smith (both of Rowan Co.N.C.) have 100 acres in two tracts on Dutchmans Creek next said & ---Clifford, for 140 pounds, witnessed by Ransom Powell & Thomas West & acknowledged in May 1823.

Book 27 page 561: On Oct. 17 1800, Vachel Ijams--no wife signs--lets James Smith (both of Rowan Co.N.C.) have 32 acres on the east side of Spring-branch next John Clifford & said Ijams on Dutchmans Creek, for 30 pounds, witnessed by Oli Hendren & Thomas West & acknowledged in May 1823. (This is part of the tract which belonged to Michael Clifford Sr.)

Book 10 page 545: Sept. 15 1784, Charles Westermore (Eleanor also signs), lets Vachel Ijams--all of Rowan Co.N.C.--have 50 acres (part of Michael Clifford's tract) & the adjoining 50 acres on Dutchmans Creek, for 60 pounds, witnessed by Ebenezer Frost & Basell Gaither & proved by the latter in Feb. 1787.

Book 27 page 605: On July 1 1817, Jonathan West & wife Polly let John Pierce (all of Rowan Co.N.C.) have 47 acres on Dutchmans Creek, for \$300.00, witnessed by Rich bell Mott & acknowledged before John H.Freeling (a member of court)

Book 26 page 247: Charles Galoway lets Ransom Powell have 75 acres southeast corner of John Clifford's land next Ebenezer Frost & --- Eaton, for \$550.00, witnessed by A.C.Harbin & Peter Eaton & proved

Smith.
Book 22 page 575: On Nov. 24 1808, Alexander & Thomas Smith of Buncombe Co. N.C., Joseph Smith of Lincoln Co. Kentucky, and Lewis Smith of Rowan Co. N.C., (no wives sign) let James Smith of Rowan Co. N.C., have 360 acres on Dutchmans Creek next George Eaton, William Hunt & Jonathan Eaton, for 350 pounds, witnessed by Benjamin Garner & Ransom Powell & proved by the latter in Aug. 1812.

Book 22 page 572: On Aug. 18 1809, Alexander Smith of Buncombe Co. N.C., Joseph Smith of Ceasey Co. Kentucky, Thomas Smith of Bedford Co. Tenn. & James Smith of Rowan Co. N.C. (no wives sign) let Lewis Smith of Rowan Co. N.C., have 107 acres & 7 chains on the South Yadkin River next Lewis Smith & Richmond Pearson, for 107 pounds, witnessed by Samuel Jones, Benjamin Garner & Rieves? & proved in Aug. 1812.

Book 22 page

Book 32 page 31: Aug. 19 1833, Henry Hellard & Susanna Hellard let James Smith--all of Rowan Co. N.C.--have their undivided 1/6 of 162 acres which formerly belonged to Lewis Smith, next Richmond Pearson, for \$40.00, witnessed by John Maxwell & John N. Heathman & acknowledged in Aug. 1833.

Book 25 page 418: July 18 1819, John Tomlinson Sr. gives to his son, James Tomlinson (both of Rowan Co. N.C.) 101 acres & 35 poles on Dutchmans Cr. & Dutch, witnessed by Joseph Tomlinson & Peter Garner & proved by the latter in Aug. 1819. (This is part of the land sold to Joseph Tomlinson & transferred by James Tomlinson Sr. to John Tomlinson Sr.)

Book 22 page 575: Nov. 24 1808, Alexander & Thomas Smith of Buncombe Co. N.C., Joseph Smith of Lincoln Co. Kentucky, and Lewis Smith of Rowan Co. N.C., (no wives sign) let James Smith of Rowan Co. N.C., have 360 acres on Dutchmans Creek next George Eaton, William Hunt & Jonathan Eaton, for 350 pounds, witnessed by Benjamin Garner & Ransom Powell & proved by the latter in Aug. 1812.

Book 22 page 572: Aug. 18 1809, Alexander Smith of Buncombe Co. N.C., Joseph Smith of Ceasey Co. Kentucky, Thomas Smith of Bedford Co. Tenn. & James Smith of Rowan Co. N.C. (no wives sign) let Lewis Smith of Rowan Co. N.C., have 107 acres & 7 chains on the South Yadkin River next Lewis Smith & Richmond Pearson, for 107 pounds, witnessed by Samuel Jones, Benjamin Garner & Rieves? & proved in Aug. 1812.

Book 22 page 572: Aug. 18 1809, Alexander Smith of Buncombe Co. N.C., Joseph Smith of Ceasey Co. Kentucky, Thomas Smith of Bedford Co. Tenn. & James Smith of Rowan Co. N.C. (no wives sign) let Lewis Smith of Rowan Co. N.C., have 107 acres & 7 chains on the South Yadkin River next Lewis Smith & Richmond Pearson, for 107 pounds, witnessed by Samuel Jones, Benjamin Garner & Rieves? & proved in Aug. 1812.

Book 18 page 216: Feb. 2 1802, Peter Lewis--no wife signs--lets Joseph Smith (both of Rowan Co. N.C.) have 107 acres & 7 chains next Lewis Smith & Richmond Pearson, for 100 pounds, witnessed by Samuel Wallace & Peter Lewis & proved by the latter in Feb. 1802.

PEARSON

Book 37 page Nov. 15 1842, Polly Smith, Samuel Creason & wife Catharine, Ransom Austin & wife Sarah (heirs of the deceased Lewis Smith) let Richmond L. Pearson have their undivided ninths in said estate between Third Creek & South Yadkin next said Pearson, for \$150.00, witnessed by Jacob Correll & acknowledged in Feb. 1844. (See deed to said deceased Lewis Smith)

Marriage bonds: Lewis Smith to Sarah Octob. 7 1791 signed by Isaac Octob.

Ransom Austin to Sarah Smith Nov. 18 1835 signed by Henry Hellard.

Book 23 page 594: Aug. 21 1815, John Powell & wife Nancy give to their son, Ransom Powell 342 acres on Dutchmans Creek in the forks of the Yadkin River next Peter Eaton & James Smith, witnessed by John Frost & James Smith & proved in Aug. 1815.

Division of Estates page 374: Jan. 1 1827, the negroes of deceased Ransome Powell are divided by L.R. Rose, J. Inglis, William Hawkins, Gassaway Gaither & Jacob Coon & returned to Feb. court 1827 as follows:

Lot #1 to the widow, Patsy Powell being lot #2 to Forrest Powell being
& lot #3 to Granville Powell being

Book 26 page 247: Aug. 3 1820, Charles Galoway lets Ransom Powel have 75 acres on the southeast corner of John Clifford next --- Eaton & Ebenezer Frost, for \$550.00, witnessed by Peter Eaton & A.C. Harlin.

Feb. 1829: Garland Anderson appointed guardian of Granville & Forrest (orphans of deceased Ransom Powell) & gave bond of \$3000.00 with Jefferson Robinson & Henry Bell or

Book 14 page 560: Nov. 19 1795, Mark Whitaker of Fayette Co. Ky., lets George Hall of Rowan Co. N.C., have 18 acres on Dutchmans Creek next Thomas Alexander, Michael Clifford John Johnston & Thomas Prather, for 75 pounds, witnessed by John Johnston, Jas. Bryan & Zachariah Allen & proved in Aug. 1796.

Book 22 page 387 & 487 (numbered twice): Nov. 4 1808, George Hall of Rowan Co. N.C., lets Samuel Smith of ----- have 86 acres next Thomas Allexander, Michael Clifford, John Johnston & Thomas Prather, for 62 pounds & 10 shillings, witnessed by Abraham Hall & Ransom Powell & proved by the latter in May 1812.

Equity Court minutes of Spring 1830: page 198, Case #21 of Henry Jones vs John Davis & others. Thomas Feribee as administrator of Henry Jones, is admitted as party-complainant. Ordered that the Cataba Journal print six weeks notice for John Davis (agent of Widow Margaret Kenyon who doesn't live in this state?) to appear at Sept. term of court 1830.

Smith. (North Fork of Crane Creek).

% Book 4 page 679: Jan. 19 1762, George Smith--no wife signs--lets John Adams (both of Rowan Co. N.C.) have 229 acres on both sides of the north fork of Crane Creek next George Smith & Conrad Michael, for 5 shillings--the release price being 5 pounds on the next day & Smith writes in good English--witnessed by Daniel Little & John Lewis Beard & proved in April 1762.

: Deed from George Smith to John Adams for 229 acres Jan. 19-20 1762 proved by Daniel Little.

July 21 1762: "On motion of Mr. Dunn it is ordered that Letters of Administration be Granted to Eve Adams Wife & Relict of John Adams Decd. & to George Smith--Security proposed Richard Walton & Daniel Little 200".

July 12 1765: "Inventory of the Estate of John Adams Returnd by the Admr. & Admx. Amounting to the Sum of Fifty Six pounds Three Shillings & Four pence"

July 12 1765: "Ordered that George Smith be appointed Giardian to the five Orphan Children of John Adams Decd., towit, John, Barbara, George, Peter and Susannah and that he enter into Bond with John Lewis Beard, and Daniel Little Security's for the faithful discharge of the same in the Sum of one hundred Pounds also ordered that the Administrators of the said John Adams Decd. appear at the next Court and render an account of what Money &c. they have in their Hands belonging to the Estate of sd. Adams".

% The will of John Adams (book M page 415) made Feb. 4 1820 & probated. Wife: Elizabeth (to live on the plantation & be supported by sons Peter & John). Sons: Peter (the lower half of my 229 acres while John gets the upper half). Three daughters: Susanna, Nancy & Peggy. Exrs: friends: Peter & Richard Walton. Witnesses: "Ezra Allemon to Jno Adams" & Ls. Beard.

George Smith.

Book 26 page 845: On Jan. 1 1822, Jacob G. Smith, as executor of the will of deceased George Smith, lets William Smith (both of Rowan Co. N.C.) have 447 acres for \$200.00 if he pay for it within two years of death of said deceased, witnessed by W. Moore & John Cunningham & acknowledged in Feb. 1822. (This land is in three tracts next Alexander Long, Alexander Frohock, Chambers, John Adams & Lewis Beard, being: 313 acres which Matthew Troy let George Smith have on March 28 1785; 133 acres which Alexander Long let George Smith have on Aug. 27 1784; & 96 poles & 6/10 acres which Peter Tice let George Smith have on Feb. 8 1798.)

May 6 1785: Deed from Matt Troy to George Smith for 313 acres March 28 1785 proved by Michl. Troy.

Book 10 page 191: On March 28 1785, Matthew Troy & wife Jane, let George Smith (all of Rowan Co. N.C.) have 313 acres, called the Peter Goodman place, next Alexander Long on west side of Great road to Peter Gottle's, next Michael Swink, for 140 pounds, witnessed by Adam Shrode & Michael Troy & proved by the latter in May 1785--refer to a deed on March 21 1780).

2 Nov. 6 1784: Deed from Alexr. Long & wife to George Smith for 133 acres on Aug. 27 1784 proved by Maxwell Chambers.

Book 9 page 647: On Aug. 27 1784, Alexander Long & wife Susanna of Salisbury, N.C., let George Smith, a planter of _____, have 133 acres on both sides of the great road from Salisbury to Trading Ford on the Yadkin River next John Adams, Alexander Long, Conrod Kern, Matt Troy & ---Craig, for _____ pounds, witnessed by R. Hays & Max Chambers & proved by the latter in 1784. (Alexander Long got this on April 8 1783).

May 6 1784: Deed from Peter Gottle to Alexr. Long for 133 acres April 8 1783 is acknowledged.

Tice or vice versa

3 Book 16 page 297: On Feb. 8 1798, George Smith--no wife Lets Peter _____ have 96 poles & 6/10 acres on Grants Creek next Conrod Kern, for 10 pounds, witnessed by Alexander Long & Conrod Kern & proved by the latter in May 1798. (Part has been conveyed by _____ of Land conveyed to George Smith by Matthew Troy)

Book 22 page 518 or 618 (numbered twice): _____, Peter Tice--no wife signs--lets John Chambers (both of Rowan Co. N.C.) have 135 acres next George Smith. Maxwell Chambers & John Adams on Crane Creek (which Conrod Kern let said Tice have on July 24 1797) also 96 1/16 poles on Grants Creek next Conrod Kern (which is part of the land which George Smith let said Tice have on Feb. 8 1798), for \$405.00, witnessed by Ls. Beard & Joseph Chambers & proved by the latter in Nov. 1812.

Book 30 page 503: Feb. 23 1828, Polly Smith lets Richard Walton--both of Rowan Co. N.C.-- have her right in the land of her deceased father on Crane Creek next Henry Kern. John Adams Sr., Jacob Smith & others, for \$75.00, witnessed by Henry Allemong & G.D. Smith & proved by the latter in Feb. 1829.

George Smith.
(Swearing Creek Section).

Book 4 page 167: On Feb. 13 17 _____ (in the 32nd year of King George III of Great Britain,) Esq. Henry McCulloch through his agents (William Glen, Charles Stevenson & William Michie) let George Smith, a planter of Rowan Co. N.C., have 443 acres in a little valley on the west side of Swearing Creek Z crossing Muddy Run, for 33 pounds 4 shillings & 6 pence, witnessed by John Gano & Jonathan Hunt & proved by the latter in July 1759. July 18 1759: Deed of sale from Henry McCulloch Esq. to Jonathan Hunt, a planter, for 220 acres on Feb. 18 in (32d. year of his maties reign proved by the Oath of John Ganoe and ordred to be Registered". Another from Esq. Henry McCulloch to George Smith, a planter, for 443 acres on same date proved by Jonathan Hunt. (This begins in a little valley on the west side of Swearing Creek & goes east 25 chains to the creek, then the same course 37 chains to a white oak, north 45 degrees east crossing Muddy Run three times. 30 chains to a white oak, north crossing Muddy Run, 59 chains to a black oak, west 59 chains & 20 links to a stake or stone, south crossing the creek to the beginning.)

Book 5 page 168: Dec. 7 in 2d year of George III., Esq. Henry McCulloch lets Andrew Smith, a gentleman of Rowan Co. N.C., have 305 acres on Swearing Creek next Mr. Frohock & down it to Col. Smith's on the creek-bank, for 27 pounds, witnessed by Robert Rainey, Alexander Ford & John Rainey & proved in Jan. 1763. This begins at a stake & goes north 94 poles to a hickory on the corner of Mr. Frohock, with his line north 106 poles, east 6 poles, north 110 poles, north 74 degrees east 88 poles to a gum on the other corner of Mr. Frohock, east 34 poles to a willow oak on Swearing Creek, then down the meanders of it to a white oak on its bank, south 200 poles to a stake, then west 163 poles to the beginning.

Jan. 28 1761: Thomas Foster vs George Smith. Case. Jury: Joseph Bryan, Wm. Ledford, Jacob Waggoner, Daniel Little, Elijah Teague, Jacob Hardman, Joshua Barton, Hugh McCreary, John Parker, Jacob Brown, George Berriger & John Vanoy.

Esq. George Smith.

George Smith was among the 1st Justices of the county. Book 6 page 417: On Feb. 21 1767, George Smith of Montgomery Township, Pennsylvania--no wife signs--lets Israel Cox of Rowan Co. N.C., have 256 acres on the north side of the Yadkin River, above the mouth of Cabin Creek, for 100 pounds, witnessed by Allen Park & John Davis & proved in April 1767. (This is 1/2 of the tract which Earl Granville let Esq. George Smith of Rowan Co. N.C., have).

April 14 1767: Deeds from George Smith to Israel Cox for 256 acres on Feb. 21 1767; also to John Davis & Allein Park for are acknowledged.

Book 17 page 650: April 12 1773, Esq. Henry Eustace McCulloh of N.C., lets Robert Barclay, a planter of Rowan Co. N.C., have 156 acres next Israel Cox & Robert Barclay including the improvement known as the Weaver Davis place,

April 24 1756: "Colonel George Smith Came into Court and Produced John Bravard and John Handby Esqrs: in the sum of five hundred pounds proc-money for the Building of the Prison and office for the Counties of the Supreme Court in the Town of Salisbury".

Book 6 page 418; Feb. 21 1767, George Smith of Montgomery Township, Pa.--no wife signs--lets Allen Park of Rowan Co. N.C., have 240 acres on the waters of Cabin Creek, for 60 pounds, witnessed by John Davis & Israel Cox & recorded in April 1767.

Deed from George Smith to Allein Park for 240 acres Feb. 21 1767 is acknowledged.

Feb. 1780: Deed from Allen Park & wife to Phineas Runyon proved by Jonathan Davis. Book 9 page 105: Dec. 25 1779, Allen Parke & wife Elizabeth of Rowan Co. N.C., let Phineas Runyon of----- have 240 acres on waters of Cabin Creek, for 200 pounds, witnessed by Jonathan Davis & Ebenezer Parke & proved by Jonathan Davis in Feb. 1780. (This is all of the tract which George Smith Sr. of Pennsylvania let said Parke have on Feb. 21 1767).

Book 14 page 427 or 527 (numbered twice): Sept. 10 1795, Phineas Runyon--no wife signs--lets William Ward (both of Rowan Co. N.C.) have 240 acres on Cabin Creek, for 300 pounds, witnessed by John Runyon & Samuel Pike & proved by the latter in Aug. 1796. (This is the land which Allen Park deeded said Runyon on Dec. 25 1769?).

Book 6 page 367: Jan. 14 1767, Benjamin merrell--no wife signs--lets George Smith (both of Rowan Co. N.C.) have 240 acres on waters of Cabin Creek, for 50 pounds, witnessed by Thomas Frohock & Jonathan Hunt & proved in Jan. 1767.

Book 6 page 368: Jan. 14 1767, Benjamin merrell--no wife signs--lets George Smith (both of Rowan Co. N.C.) have 512 acres on north side of the Yadkin River above the mouth of Davis Creek, for 50 pounds, witnessed by Thomas Frohock & Jonathan Hunt & proved in Jan. 1767.

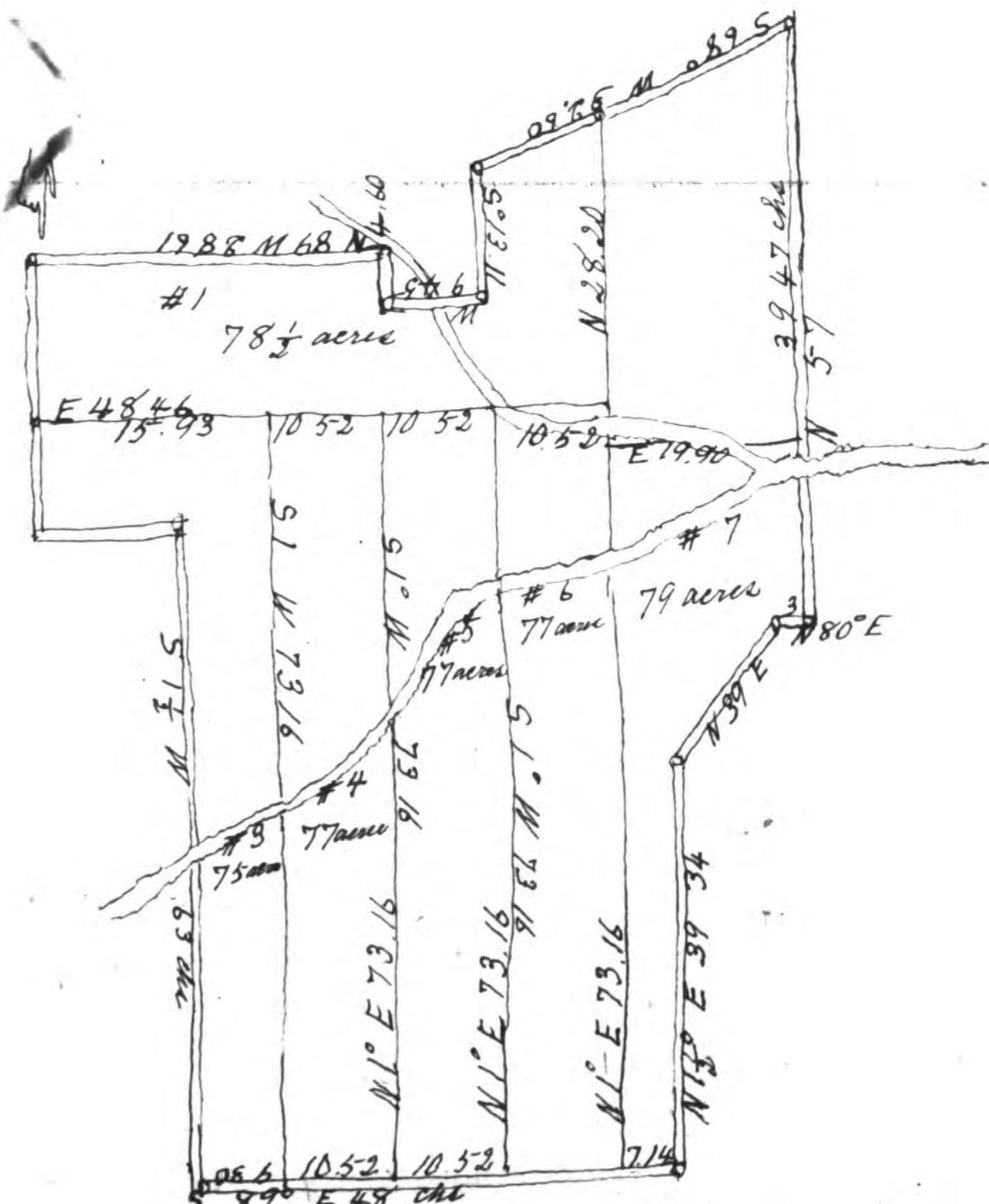
Book 22 page 257: On Oct. 5 1810, Andrew Reedolph or Rudolph--no wife signs--lets George Smith (both of Rowan Co. N.C.) have 159 acres on the bank of Cabin Creek next two elms near the mouth of a branch & up the creek, for 175 pounds, witnessed by Deter Smith & David Cox & proved by the latter in Aug. 1811. (This is part of a tract which Frederick Smith & David Daniel let said Runyon have).

George W. Smith (waters of Crane Creek).

Divisions of Estates, page 62: The 533 1/2 acres of deceased Jacob Walton, on Crane Creek, was divided Aug. 29 1850, by Robert Bradshaw, Joel Reid, Samuel Peeler, Elias Aray & Jacob Cross & returned to Gov. term of court 1850. The land adjoins Benjamin Walton, George S. Walton, crossing Crane Creek, Jesse Mahaly, Nathan Johnston, Isaac Kesler, Peter Kern & --- Powe, & is divided as follows:

- Lot #1 of 78 1/2 acres is allotted George A. Walton & is next Benjamin Walton, crosses the North Fork of the creek next --- Powe & is valued at \$275.00;
- Lot #2 of 70 acres is allotted Lewis A. Walton & is next --- Powe, crosses the creek, & Peter Kern, valued at \$275.00;
- Lot #3 of 75 acres is allotted Peter L. Walton & is next Benjamin Walton, crosses the creek (its Middle Fork), next Mahaley & George S. Walton valued at \$260.00;
- Lot #4 of 77 acres is allotted Christina (the wife of Charles Klutts), & is next lot #1, crosses the creek & is valued at \$265.00;
- Lot #5 of 77 acres is allotted Henry A. Walton & crosses the creek, valued at \$200.00;
- (6) Lot #6 of 77 acres is allotted Matilda A. (the wife of George W. Smith), crosses the creek & is valued at \$375.00;
- Lot #7 of 79 acres is allotted Elias J. Walton & is next lot #1, crosses the creek, Nathan Johnston & Isaac Kesler & is valued at \$285.00.

(6) Book 40 page 242: Jan. 18 1853, George W. Smith & wife Matilda let Tobias Kesler--all of Rowan Co. N.C.--have 77 acres crossing Crane Creek two or more times, for \$400.00, acknowledged by them Feb. 14 1853.



Book 18 page 127: May 24 1800, the State grants (to Alexander Smith 118 acres on Cabin Creek next Elisha Shamwell Ebenezer Parks, Anthony Peeler & David Cox. (This was entered May 6 1793).)

(1800) Peter Smith (Crane Creek).

Book 8 page 259: Feb. 7 1775, George Smith & Richard Walton (as Exrs. of the deceased Peter Smith, farmer,) let James Hendricks have 349 acres on the middle fork of Crane Creek next Hermon Hardman, James Carson & the dividing line between John Mitchell & said Peter Smith (who let John Mitchell have 235 acres of the original survey), as said Peter Smith had already received 300 pounds from said James Hendricks, being some of the land which Earl Granville let said Peter Smith have on Aug. 23 1759, witnessed by Samuel Miller & John Dunn & proved in Feb. 1775.

: Deed from the Exrs. of Peter Smith to James Hendricks for 349 acres Feb. 7 1775 proved by John Dunn. (This completes the 584 acres granted Peter Smith Sr. on Aug. 23 1759).

Peter Smith & son John of Grants Creek

Book 7 page 371: Nov. 9 1771, George Bruner, a blacksmith & wife Barbara, let Peter Smith--all of Rowan Co. N.C.--have 33 1/2 acres on Grants Creek next the corner of --- Carson & the fence of Peter Smith, for 5 pounds, witnessed by ? & John Braly & acknowledged in Nov. 1771. (This does not include the 8 acres already granted Peter Smith out of this original tract)

Book 6 page 353: Jan. 14 1767, George Christopher Knertzer & wife Eve let George Bruner (all of Rowan Co. N.C.) have 709 1/2 acres on Grants Creek (which does not include the 8 acres which they had let Peter Smith have, or the 17 1/2 acres which they had let Casper Miller have) next John Long & James Carson, for 5 shillings--the release price being 285 pounds on the next day--witnessed by William Steel & John Braly & proved by the latter in Jan. 1767. (The said Bruner had let the said Knertzer have this)

Book 4 page 444: April 2 1761, Earl Granville lets the blacksmith, George Bruner of Rowan Co. N.C., have 513 acres on both sides Grants Creek next his own survey & James Carson, beginning on the north side of said creek, for 10 shillings, witnessed by W. Lucas & John Frohock & proved by the latter in July 1761.

Book 6 page 264: July 9 1766, George Bruner & wife Barbara let Peter Smith--all of Rowan Co. N.C.--have 693 acres on both sides Grants Creek next the said Bruner & James Carson, for 40 pounds, witnessed by John Braly & John Lewis Beard & acknowledged in July 9 1766. Deed from George Bruner to Peter Smith for 693 acres July 9 1766 is acknowledged. (over to Wiley Smith)

Book 6 page 299: Oct. 15 1766, Peter Smith & wife Margaret let the "Joiner" Oliver Wallace (all of Rowan Co. N.C.) have 106 1/2 acres on Grants Creek, for 22 pounds, witnessed by George Christopher Knertzer & John Braly & acknowledged in Oct. 1766. (This is part of the tract which Earl Granville let George Bruner have on April 2 1761, who let Peter Smith have this on July 9 1766).

Book 17 page 755: May 24 1800, The State grants (#2660 at 50 shillings the 100 acres) to George Smith 8 acres on Crane Creek by the old corner, George Smith, Richard Walkins, Fraley & Nicholas Brinkle.

Book 20 page 337: Sept. 10 1807, George Smith Jr. of Pelaskie Co. Kentucky--no wife signs--lets George Fisher of Rowan Co. N.C., have 8 acres on Crane Creek next the old corner of George Smith, Richard Walton, --- Fraley & Nicholas Brinkle, for 3 pounds, witnessed by Thomas Todd & Moses A. Locke & proven by the latter in ----. (The State granted this to the said George Smith Jr. on May 24 1800).

Daniel Smith (Jameys Creek).

Book 14 page 564: On Feb. 6 1797, Daniel Smith of Mecklenburg Co. N.C.--no wife signs--lets Jemima Pendry of Rowan Co. N.C., have 250 acres on the waters of the creek next John Nyric(?), for 100 pounds, witnessed by James Spratt & Eli Pendry & proved by the latter in Feb. 1797. It begins at a pine & three at goes south 200 poles to a pine, east 200 poles to a pine tree, north 200 poles to a pine tree, then west to the beginning.

Book 16 page 402: On Nov. 11 1797, Jemima Pendry lets Eli Pendry have 100 acres on Jameys Creek next Daniel Smith, for 20 pounds, witnessed by Caleb & Daniel Reece (This is part of the tract granted Daniel Smith & begins on the south west corner at a grub, goes east 30 chains to a post oak on the corner of ---Secreas, north with the line of Secreas 12 1/2 chains to a Spanish oak, west 12 1/2 chs to a white oak, north 5 chains to a stone, ---1 chain & 1 rod to a hickory, north 32 1/2 chains Book 18 page 977: On Nov. 6 1797, Jemima Ellis (also sined by William Ellis) lets Dinah Pendry have 50 acres on Jameys Creek, for 20 pounds, witnessed by Samuel Tomlinson & Thomas Secres & proved by the latter in Nov. 1803. (This is part of a tract granted to Daniel Smith).

The will of James Pendroy (book F page 36) made July 3 1796 & probated Wife Jemima. Son Ely. Daughters: Sarah & Dinah. Exrs: wife & Nathan Hunt. Attests: Stephen Vedito & Ann Tomlinson. Feb. 8 1797: The will of James Pendry is proved by Stephen Vedito. Letters issued to Jemima Pendry, Nathan Hunt & Josiah Tomlinson who qualified as executors.

Book 16 page 170: Oct. 15 1797, Jemima Pendry lets Thomas Secrest (both of Rowan Co. N.C.), have 100 acres on the waters of Jameys Creek, beginning on the southeast corner of said lot at a pine, going north 200 poles to a pine tree, west 80 poles to a stake, south 200 poles to a stake in the old line, then with the said line 80 poles to the beginning, for 50 pounds, witnessed by Elizabeth Karnutt?, Mary Pendry & William Bodenhamer & proved by the last named in Feb. court of 1795. (This is part of the 250 acres which Daniel Smith let the said Jemima Pendry have on Feb. 6 1795).

Feb. 10 1793: Deed from Charles Dewey to Daniel Smith for 250 acres Dec. 19 1786 proved by Joseph Darnell.

Book 13 page 99: On Dec. 19 1786, Charles Drury of Warren Co. (no wife or state given), lets Daniel Smith of the same county, have 250 acres on Jameys Creek, for 25 pounds, witnessed by Winneford Darnel & Joseph Darnel & proved by the latter in Feb. 1793.

Book 10 page 444: Sept. 28 1785, The State grants (#1063 at 50 shillings the 100 acres) to Charles Drury 250 acres on Jameys Creek next John Myers, including the plantation he bought of Paul Garrison.

Peter Smith. (Crane Creek).

Book 3 page 490: On June 6 1776, John Mitchell & wife Elizabeth let Hugh Montgomery (both men merchants of Rowan Co. N.C.) have 235 acres on middle fork of Crane Creek next Peter Smith, for 200 pounds, witnessed by John Blake & David Woodson & proved by the latter in May 1778. (This is part of the tract which Earl Granville granted said Peter Smith on Aug. 23 1759).
Oct. 23 1762: Lease & release from Peter Smith & wife to John Mitchel for 235 acres Oct. 20-21 1762 is acknowledged.

Book 4 page 305: On Aug. 23 1759, Earl Granville lets Peter Smith have 584 acres on both sides of North Middle Fork of Crane Creek on the west side of the Atkin River, next Hardman Hartman, James Carson, Conrod Michael, Thomas Bashford, Jacob Aaron & John Galche(?), for 10 shillings (Yearly rental of 23 shillings & 4 pence, or 3 shillings sterling the 100 acres) witnessed by Thomas Jones & William Chariton & proved by the latter in Oct. 1760.

Book 4 page 919: Oct. 21 1762, Peter Smith Sr. & wife Barbara, let John Mitchell, a merchant of Salisbury (all of Rowan Co. N.C.) have 235 acres on the bank of middle fork of Crane Creek next said Smith, for 5 shillings--the release price being 60 pounds on the next day--witnessed by Will Reed & John Lewis Beard & acknowledged in Oct. 1762. (This is part of a tract formerly conveyed by Earl Granville's agents, Francis Corbin & Joshua Bodley, Esquires, to said Smith on Aug. 23 1759).
Oct. 23 1760: Deed of sale from Earl Granville to Peter Smith for 584 acres Aug. 23 1759 is proved.

Peter Smith (Grants Creek) % %

Book 30 page 944: Feb. 3 1830, Wiley Smith--no wife signs--lets Jacob Weant (both of Rowan Co. N.C.) have 33 1/2 acres on ---Carson's corner next Peter Smith on & up Grants Creek (but this does not include the 8 acres already granted said Peter Smith out of the said original survey); also his undivided share of the 693 acres on both sides Grants Creek next ---Bruner & James Carson, beginning on the north side of said creek, for \$340.00, witnessed by Ezra Allemong & William D. Crawford & proved by the latter in Feb. 1830. (This had been granted by Earl Granville to George Bruner, who with wife, let Peter Smith have, then it descended to said Peter Smith's only heir, John Smith, of whom the said Wiley Smith is an heir.) (over to % %).

Peter Smith (Crane Creek)

The will of Peter Smith (book 1 page 150) made while sick on Sept. 19 1767. Wife. Children: George, Peter, John, Margret, Mary, Susanna, Elizabeth, Eve Knatzer & Magdalen Knatzer. (Should Christopher Knatzer die before Eve's children are of age, they get something). Grandchildren: John, George, Peter & Barbara (children of the deceased John Adams). If Margaret Belfle should sue Peter Smith, the cost of the suit must be paid. Exrs: sons George Smith, Richard Walton & James Carson. Witnesses: James Carson, Rachael Hampton, Mary Dunn & John Dunn.

Aug. 9 1769: The will of Peter Smith is produced to be recorded & is "acknowledged" by the said Peter Smith in person as his last Will and Testament" being dated Sept. 19 1767.

Feb. 7 1775: The will of Peter Smith is proved by (left blank) "Ordered by the Court That Letters Testamentary issue to George Smith and Richard Walton upon the Estate of Peter Smith deceased, who were Qualified according to Law".

Peter Smith (Grants Creek)

Book 6 page 242: April 11 1765, George Christopher Knertzer (writes well & no wife sig lets Peter Smith--both of Rowan Co. N.C.--have 8 acres next James Carson & the said Knertzer, for 2 pounds & 10 shillings, witnessed by John Brady & George Smith & acknowledged in Oct. 1765. (This is part of the land which George Bruner let the said Knertzer have)

Book 6 page 48: Jan. 10 1765, George Bruner, a blacksmith & wife Barbara, let the planter, Geo. Christopher Knertzer--all of Rowan Co. N.C., have

(over)

Daniel Smith.

Page 87 of Asheville and Buncombe county (by F.A. Sondley) says Col. William Davidson's house was the place of Buncombe county's organization he was a relative of Gen. Wm. Davidson (who succeeded Griffith Rutherford when he was captured at Camden) killed Feb. 1 1781 at Cowan's Ford; also a relative of Samuel Davidson (killed by the Indians near Biltmore, who was the first white settler in this region) & of his brother, Major William Davidson. "Colonel William Davidson was also a relative of the Samuel Davidson who was killed by the Indians as above stated, and of Major William Davidson, a brother of Samuel and who with his brother-in-law, John Alexander, and his nephew, James Alexander, son of his sister Rachel, and with Daniel Smith, a son-in-law, became among the first settlers in Buncombe County. The portion of it where Major Davidson settled was then in Burke County at the mouth of Bee Tree". See book 2 page 169 for deed to Col. Wm. Davidson, lot #21 on April 24 1795 from John Burton in Morriston (Asheville) (There are so many names suggestive of Jersey Settlement section who bought land in Asheville--such as Zebulon & Bedent Baird of New Jersey--first merchants of Buncombe County--Samuel Lusk, John Patton, Thos Foster, &c., it is possible that Daniel Smith may have also joined them. Buried in Newton Academy graveyard: Col. Daniel Smith, a native of New Jersey who served in the Indian Wars also Revolution moved to Buncombe while it was a portion of Burke, died aged 67 years on May 17 1824, buried with military honors--his wife Mary died in 82d year on May 29 1842, their son James McConnell Smith (the 1st white child born in N.C. west of Blue Ridge, married Polly, daughter of Col. John Patton (1765-1831) & wife Miss Ann Mallory of Va. who

Rowan Co. N.C.

Feb. 1807 (page 381): The Will of Daniel Smith is proved by Leonard Crider & Conrod Kern. Adam Shroat may have administration by giving bond of 250 pounds with William Pinkston as security. A years provision to be laid out for the widow by Meshack Pinkston, John Weant, Joseph Travis & David Woodson.

Will book D page 55: Daniel Smith's will made Jan. 15 1807, nuncupative, wife Catharine. Leonhart Krieter & Conrad Kern being at the house, prove that on Jan 23 1807, witnessed by Max Chambers.

Book 18 page 296: May 3 1802, George Smith, a planter--no wife signs--lets Daniel Smith (both of Rowan Co. N.C.) have 150 acres on north fork of Crane Creek next Conrod Kern & a branch near the creek, for 50 pounds, witnessed & proved by Max Chambers in May 1802. (Adam Kern & wife Catharine sold this to said George Smith on May 5 1795).

Book 33 page 537: Oct. 29 1838, Richard Walton of the 1st part, lets Jacob Walton of the 2d part & Daniel W. Smith of the 3d part (whereas Richard Walton is indebted \$700.90 to Jacob Walton which was paid by Daniel W. Smith, and to secure said Smith) lets said Daniel W. Smith have 155 1/2 acres on Crane Creek (which he bought of James A., Henry & Alexander F. Smith), also the adjoining 127 1/2 acres, a negro man named George, 5 head of cattle, a wagon & gear, 8 head cattle, stock of hogs, household & kitchen furniture, farming utensils, corn fodder, wheat, hay, oats, wind-mill & set of blacksmith tools, witnessed by John H. Hardie & David Kerns & proved by the latter

Book 27 page 145: Nov. 30 1821, James A. Smith, Henry Smith & Alexander F. Smith--no wives sign--(all heirs of the deceased Daniel Smith & of Rowan Co. N.C.) let Richard Walton, also of Rowan Co. N.C., have their three parts of the seven parts of the estate, making 155 1/2 acres, also 66 1/2 acres. (Being the widow, Catharine Smith's dower which they had bought) on the north bank of a creek next Jacob Smith, Jacob Travis, Henry C. Kerns, --- Chambers & John Adams, for \$350.00, witnessed by Daniel Rough & J.W. Walton & proved by the latter in Aug. 1822.

Book 28 page 45: Feb. 23 1825, Sarah or "Sally M. Smith" lets Richard Walton have her right & interest in the land of her father next Henry C. Kern & John Adams on Grants Creek for \$70.00, witnessed & proved by

Book 26 page 667: Nov. 13 1820, Daniel Rough & wife Rachel let Richard Walton--all of Rowan Co. N.C.--have their 1/7 of the 155 1/2 acres which fell to said Rachel from deceased Daniel Smith on north fork of Crane Creek next Jacob Smith, Jacob Travis, Henry C. Kerns, --- Chambers & John Adams, for \$70.00, witnessed & proved by Jesse W. Walton & J.W. Walton in Aug. 1822.

Aug 9 1855

Smith Family by Williams. page 1

1. John Smith married Elizabeth Smith of Albemarle Co. Va. into John's family. In 1771 married to Elizabeth Smithfield in 1800 in Va. issue: 1 Col. John Smith born in Va. May 27 1700, married to Elizabeth Smithfield of Va. in 1743-- she was born March 7 1717 (taken from the Bible of David Smith now in the possession of Lawrence Smith of Godwin N.C.). Had issue: 1 David Smith born Sept 7 1740 married to Charity Smithfield Dec 15 1771 she died Aug 31 1818. He was the great grand father of Gen. James of Atlanta. 2 Alexander Smith born in Va about 1747 married ... had 2 sons ... of Atlanta.

3. John Smith married Cir. 1800 to Esther Bryan and had: A Esthe who never married; B Patsy married Nathaniel Lane and was the mother of Gen. Lane for the Vice Presidency in 1800. By second marriage to Miss McCallus Jonathan had C John; D Jonathan Jr who was born in 1800 and died July 1800.

4. Major Sam. Smith Jr. married Sally McCullers and had: A Edwin who first married Temperance the daughter of Col. James Hinton and Miss Hunter, and had: A' James Hinton born about 1795 married to Nancy Bryan. By second marriage to Miss McCullers Edwin Smith had B' Eliza Smith who married Walter Moore and had: A" Ann who married Henry Matsch; B" Edwin S. married to Bettie Hastings; C" David Thompson; D" Julia married John Scarborough; E" Eliza married Dr Noble; F" James Moore of Ala.

C Edwin Smith was killed by horse.
B Mrs Keuben Sanders whose children were: Ashley Sanders married Jones; B" Ranson Sanders married Sarah Campbell; C" Mrs Baldy Sanders; D" a girl; E" a girl.
C Mrs Jones of Arkansas who was ancestor of Senators Jones and Money by second marriage to Sam Smith had D Julia married Bythan Bryan; E Larkin didn't marry and died in Miss. in 1805-C; F Sam died in Johnston Co.; G Alvin married Miss Hunter and lived in Monticello, Miss. and had A' Thomas; B' Victoria; C' Bauk.
H Zilphy Smith married Rob. McGlenney and had A' Madalene; B' Mrs Williamsen.

- 5 John Smith married _____ and had sons Alex and John
- 6 Edith Smith married _____ Folsome and had _____
- 7 Jane Smith married _____ Hunter and had _____
- 8 Eliz. Smith married _____ Watton and had _____
- 9 Nancy Smith married _____ Turner and had _____
- 10 Mary Smith married _____ Dempster and had _____

Smith Family by Williams page 2

- 1 Elizabeth Smith married in 1744 to William Bryan.
- 2 Nancy Smith married in 1748 to Col. Leedia Bryan.
- 4 Mary Smith married Col. Ben. Williams and had 1 Perabee; 2 Mary born Aug 12 1774; 3 _____; 4 _____; 5 _____
- 5 Sally Smith married Major John Hinton and had 1 Robert; 2 Ben; 3 John married Sally Bryan; 4 Patsy; 5 Nancy married Louis Bryan in 1770; 6 Grazilla; 7 Sally married Woodhan Bryan Jr.
- 6 Alexander Smith married Elizabeth Smithfield in 1763 and had: 1 Elizabeth married Peter Bryan; 2 John married _____ Campbell; 3 Rachel married Isaac Williams; 4 Mary married first to John Turner and 2 George Elliott.

John Smith was a brother of Arthur Smith after when Smithfield was named in 1750 and they are said to have been the sons of Sir. John Smith

Lines of Sons of American Revolution: Owen Haywood Gaion; Owen Haywood Gaion; John
Arms Gaion; John Williams Gaion; ISAAC GAION; Isaac Gaion; Isaac Gaion.
Henry Alexander Gandy; Benjamin Franklin Gandy; Alexander Outlaw Gandy; Judge Gib-
son Gandy; Judge Lear Gandy; WILLIAM GANDY; Miller Gandy. (He also comes thro'
Benjamin Franklin Gandy; Alexander Outlaw Gandy; Henry Gandy; ALEXANDER GANDY; John
Gandy; Willie Gandy & de others).
Lewis McArthur Goodwin; Andrew Wilson Goodwin; Madison Haywood Houghton; Albert
Salem Hinton; Willie Hinton; Major JOHN HINTON JR.; COL. JAIL FINCH.

Peter Smith (Crane Creek)

Feb.7 1775: The will of Peter Smith is proved by (left blank). "Ordered by the Court That
Letters Testimony issue to George Smith and Richard Walton upon the estate of Peter
Smith deceased, who were Qualified according to Law".

: Deed from the Exrs. of Peter Smith to James Hendricks for 349 acres Feb.7
1775 proved by John Dunn.

Book 8 page 259; Feb.7 1775, George Smith & Richard Walton (as executors of deceased
farmer, Peter Smith) let James Hendricks, a wheelwright--all / have 349 acres on Middle
Fork of Crane Creek next Hermon Hardman, James Carson, the dividing line between John
Mitchell & said Peter Smith (who let John Mitchell have 235 acres of the original survey),
as the said James Hendricks has already paid the said deceased 300 pounds for it, wit-
nessed by Samuel Miller & John Dunn & proved in Feb. 1775. (This is part of the land that
Earl Granville let said deceased have on Aug. 23 1759). Over for dimensions.

The will of Peter Smith (book A page 150) made while sick on Sept. 19 1767.
Wife. Children: George, Peter, John, Margret, Mary, Susanna, Elizabeth, Eve Knat-
zer & Magdalen Knatzer?. Should Christopher Knatzer die before Eve's children are of age,
they get something. Grandchildren: John, George, Peter & Barbara (children of deceased
John Adams). Should Margaret Befle sue Peter Smith, the cost of the suit is to be paid.
Exrs: sons George Smith, Richard Walton & James Carson. Witnesses: James Carson, Rachael
Hampton, Mary Dunn & John Dunn.

Aug. 9 1769: The will of Peter Smith produced to be recorded is "acknowledged by the said
Peter Smith in Person as his last Will and Testament", being dated Sept.19 1767.

Oct.23 1760: Earl Granville lets Peter Smith, a deed of sale, have 584 acres Aug. 23 1759,
proved.

Book 4 page 304; Aug.23 1759, Earl Granville lets Peter Smith, a planter of Rowan Co.N.C.,
have 584 acres on both sides Middle Fork of Crane Creek, on the west side of the Atkin
River next Fardman Hartman, James Carson, Jonrod Michael, Thomas Bashford, Jacob Aaron &
John Gatshe, beginning at going south 47 chains, then west 30 chains, then south
16½ chains, then west 33½ north 12½ chs, west 37 chs. north 31½ west 18 chs, north 22½ chs.
east 55 chs, south 15 N.E. 70 chs, for 10 shillings

Oct.23 1762: Lease & release from Peter Smith & wife to John Mitchel for 235 acres Oct.
20-21 1762 is acknowledged

Book 4 page 919; Oct.21 1762, Peter Smith Sr. & wife Barbara let John Mitchell--all of
Rowan Co.N.C.--have 235 acres beginning on the bank of the Middle Fork of Crane Creek
next said Smith, going west 37 chains to a pine, north 31½ chains to then
west 18 chains to then north 22½ chains, then east 55 chains to
then south to the beginning, for 5 shillings--the release price being 60 pounds on the
next day--witnessed by Will Reed & John Lewis Beard & acknowledged in Oct. 1762. (This
is part of a larger tract which Earl Granville conveyed to the said Smith on Aug. 23
1759).

Book 8 page 490; June 6 1776, John Mitchell & wife Elizabeth let Hugh Montgomery (both
men merchants of Rowan Co.N.C.) have the above 235 acres on Middle Fork of Crane Creek
next Peter Smith, for 200 pounds, witnessed by John Blake & David Woodson & proved by
the latter in May 1778. (This is part of the tract which Earl Granville conveyed to
said Peter Smith on Aug. 23 1759).

Book 5 page 259: Feb. 7 1775, the executors of deceased Peter Smith (see over) let James Hendricks of Rowan Co. N.C., have acres "including part of the Middle Fork of Crane Creek", beginning at a persimmon tree & going south 47 chains to a pine, west 30 chains to a red oak, south 16 chains & 50 links to a hickory, west 33 chains & 50 links to a pine, north 25 degrees west 18 chains & 50 links to a white oak, north a direct line to a post oak corner of the former survey (which is now the dividing line between John Mitchell, by said Peter Smith who conveyed said Mitchell 275 acres of the original), from the said described post oak north 30 chains & 70 links to the beginning corner of the whole original tract.

Book 6 page 242: April 11 1765, George Christopher Knertzer--no wife signs--lets Peter Smith (both of Rowan Co. N.C.) have 8 acres next James Carson & said Knertzer, going east $8\frac{1}{4}$ poles, south 26 east $42\frac{1}{4}$, south 38 degrees west 50 poles & north 73 poles to the beginning, for 2 pounds & 10 shillings, witnessed by John Braly & George Smith & acknowledged on Oct. 1765. (This is part of the land which George Bruner let him have by lease & release).

: Lease & release from

Book 6 page 48: Jan. 10 1765, George Bruner, a blacksmith & wife Barbara let the planter, George Christopher Knertser--all of Rowan Co. N.C.--have 693 acres on Grants Creek on the west side of the Yadkin River next John Long & James Carson, for 285 pounds Pennsylvania money (release price, the lease price being 5 shillings on the 11th--got the cart before the horse, being what Earl Granville sold said Bruner on April 2 1761)

Feb. 8 1794: "Administration on the Estate of Peter Smith, debonis Non, granted to Montford Stokes, who qualified and gave bond with Henry Swink Security in 500". (De bonis Non, means that an administrator or executor has died or relinquished the job before the business has been completed).

May 7 1795: "Ordered that Peter Brown, Henry Swink, Alexander Long, Adam Kern & John Beard be commissioners to value and apportion three Negroes of the Estate of Peter Smith amongst four Orphans & make return of their proceedings"

Book 6 page 264: July 9 1766, George Bruner & wife Barbara let Peter Smith--all of Rowan Co.N.C.--have 693 acres on both sides Grants Creek next the said Bruner & James Carson, beginning on the north side of said creek, going east 110 chains, south 63 chains, west 110 chains & north to the beginning, for 40 pounds, witnessed by John Braly & John Lewis Beard & proved in July 1766. (Earl Granville let said Bruner have this on April 2 1761)

July 9 1766: Deed from George Brooner to Peter Smith for 693 acres July 9 1766 is acknowledged.

Book 6 page 299: Oct. 15 1766, Peter Smith, a planter & wife Margaret--make their marks--let Oliver Wallace, a "Joiner",--all of Rowan Co.N.C.--have 108 1/2 acres on Grants Creek, beginning on the original corner, going east 24 chains & 9 links, south 45 chains, west 24 chains & 9 links then north to the beginning, for 22 pounds, witnessed by John Braly & George Christopher Knertzer & proved in Oct. 1766.

Oct. 15 1766: Deed from Peter Smith & wife to Oliver Wallace for 108 1/2 acres Oct. 15 1766 is acknowledged.

Book 6 page 562: Jan. 15 1768, Esq. Francis Lock (as high-sheriff of Rowan Co. & as the Superior Court of Salisbury District, held at Salisbury on March 22 of the 7th year of his Majesties reign, & the Honorable Edmund Fanning Esq. as Assistant Justice of the District of Salisbury, decreed that the lands of Oliver Wallis, a "Carpenter" late of Salisbury, should be sold for debt, & a fieri facias was issued under the seal of Esq. John Frohock "Clark of the Superior Court of Justice,--debt amounts to 47 pounds & 17 shillings with 3 pounds, 18 shillings & 7 pence for detention) lets John Mitchell, a merchant of Salisbury, have 188 1/2 acres next the original survey on Grants Creek, for 47 pounds & 17 shillings (sold Sept. 22 on the 7th year), witnessed by John Braly, Max Chambers & James Thompson & acknowledged by the Sheriff in April 1768.

Book 15 page 189: July 18 1897, Henry Giles--no wife signs--lets William Pinkston (both of Rowan Co.N.C.) have 108 1/2 acres on Grants Creek on the original line, for 200 pounds, witnessed by Christian Coughenour & Matt Troy & acknowledged in Aug. 1797.

Book 39 page 267: Sept. 7 1848, Turner R. Pinkston--no wife signs--lets John D. McRary (both of Rowan Co.N.C.) have 108 1/2 acres on Grants Creek for \$650.00, witnessed by J.L. Beard & John I. Shaver & proved by the latter on July 31 1851. (This is part of a larger tract which Earl Granville let George Bruner have on April 2 1761, then it was sold to Peter Smith, who with wife Margaret let Oliver Wallace have Oct. 15 1766, it was then seized by the high-sheriff, Francis Locke & sold to John Mitchell on Jan. 15 1768 & his executor, Robert Campbell let Henry Giles have it March 15 1794, who let William Pinkston have July 18 1797).

Marriage Bonds: Susanna Smith to Joseph Tomlinson Jan. 13 1812 signed by Jacob Mills.

Book 36 page 184: Nov. 19 1833, Samuel P. Smith (as guardian of the heirs of Susanna, the wife of Joseph Tomlinson & daughter of deceased Samuel Smith) lets Isaac Holman have their shares in the undivided 1/9 part of the land of their deceased grandfather, Samuel Smith, of 275 acres next William Hawkins, Isaac Holman on the north side of the Statesville road, Isaac P. Frost & Benjamin Stonestreet, for \$500.00, witnessed by Benjamin Stonestreet & Newton Frost & proved by the latter in La. 1834.

COON ROBERTSON

Equity Minutes of 1833 to 185; Samuel Smith & others vs Elijah Arnold & wife Sarah--a petition for sale of land. The Arnolds are not inhabitants of this State, so the Carolina Watchman must publish for them to appear in next March, 1835, to answer &c.

Smith of Holemans Crossroads.

Living out from Lockville, Davie Co.N.C. in was Mrs. Jennie L. (Coon) Robertson with her brother, Coon, who told me that her ancestor ? Stonestreet ran away from Cheraw, S.C. when about 16 years of age, with other details, for which refer to Coon notes. She showed me her Bible from which I copied the following:

Abe Anderson & Sarah Elizabeth Coon were married Jan. 18 1844;
 George Coon & Jane Smith were married May 3 1820;
 George Coon was born Feb. 22 1797 & Jane, his wife, was born April 16 1797;
 Jane Coon (wife of George Coon) died Nov. 2 1857; George Coon died Oct. 3 1880;
 Sarah Elizabeth Coon was born July 13 1824; died Oct. 3 1904 (wife of Abe Anderson)

Margaret Eliza	"	"	Jan. 26 1826;	"	Feb. 4 1910 (" " Ijams)
Jacob Franklin	"	"	Jan. 8 1828;	"	Dec. 30 1906
Emila-Catharine	"	"	Sept. 8 1829;	died July 20 1893 (wife of Jno. H. Stonestreet)	
Camila Ann	"	"	Aug. 28 1832;	"	Nov. 17 1913 (" " E.P. Casey)
Matilda James	"	"	July 26 1834;	"	(" " Rowan Ijams)
Martha Gaselda	"	"	Aug. 13 1836;	"	Nov. 23 1901 (wife of Noah Stonestreet)
Nancy Ann	"	"	July 17 1838;	died March 13 1857 (a twin)	
Mary Ellen	"	"	" " "	"	May 21 1919 (wife " of J.D. Ijams)

Sarah Rose (wife of Jacob Franklin Coon) was born Feb. 20 1828

see Coon notes for this

Mrs. Robertson said that the tradition is that three Coon brothers came across the Atlantic, probably from Germany, of whom two were named Philip & Jacob. The latter is her ancestor--his son George had Jacob Franklin Coon (her father) as his Little-Bury Rose (Clerk of Davie County for possibly 30 years) whose Bible is now owned by Mr. Boone Rose. She is also descended of a rich distiller,---- Smith who had sons John & Samuel, daughter Nancy (who married a Stonestreet from Cheraw S.C. but moved to Wilkes Co.N.C.)

Holemans Crossroads.

The will of Samuel Smith (Book P page 181) made July 16 1826 & probated in
Daughters: Margaret, Nancy Stonestreet (110 acres next Peter
Water & ---Frost where she & her husband now live, but her husband is to pay Elijah Ar-
nold \$20.00) & Susannah Tomlinson (whose five children get her part when they become of
age). Many of the children have received their portions of the estate.
Sons: Samuel P. Smith now of Wilkes Co. N.C. (who is the executor).
Witnesses: William Hawkins & Callmore Roberts.

Book 37 page 101: Jan. 1876, Anna F. Smith of Wayne Co. Kentucky appoints John F. Swink
of Nicholas Co. her attorney to dispose of her property, witnessed by William Gillespie
& Perry Cavanaugh in Kentucky where both of the parties are at the time, certified by
William Simpson, as Clerk.

Book 33 page 114: Feb. 21 1836, John F. Swink of Washington Co. Miss., as the attorney of
Anna F. Smith of Wayne Co. Kentucky, lets Isaac Holman of Rowan Co. N.C., have her land of
110 1/2 acres on the Statesville road next William Hawkins, near a branch, warranting it to
be her dower in the estate of deceased Samuel Smith, for \$200.00, witnessed by Daniel
Boyd & Wm. Hawkins & proved by the latter in May 1836.

Book 33 page 138: Nov. 7 1836, Jsq. Samuel Gillman as Clerk & Master of Equity (directed
by a decree of Ct. term of Court 1835 to sell about 300 acres which was owned by the
now deceased Samuel Smith who died about 1819 willing it to his living children & to the
children of a deceased daughter who are now tenants-in-common, but the land couldn't be
divided without disadvantage wch sld in Rocksville, N.C. on Nov. 13 1836 to Isaac Holl-
man, for \$475.00, 271 acres & 111 poles next William Hawkins on the north side of the
Statesville road, Isaac Holman, Isaac F. Frost & Benjamin Stonestreet, acknowledged in
Nov. 1836.

Marriage bonds:

Thomas D. Gibbs to Margaret Smith Dec. 4 1826 signed by Daniel Armsworthy.
Book 32 page 391: Nov. 18 1833, Thomas D. Gibbs & wife Margaret of Wilkes Co. N.C., let
Isaac Holman of Rowan Co. N.C., have the said Margaret's part of 175 acres next William
Hawkins, Isaac Holman, Isaac F. Frost & Benjamin Stonestreet, subject to the dower of the
widow of deceased Samuel Smith, for \$50.00, witnessed by John B. Moss & John A. Moroney &
acknowledged in Nov. 1833.

Marriage bonds: Nancy Smith to Benjamin Stonestreet Jan. 18 1814 signed by Joseph Snider

Book 32 page 60: Nov. 18 1833, Peter Saner & wife Ann let Isaac Holeman (all of ----) ha
have her one ninth of the estate of deceased Samuel Smith's undivided tract of 275 acre
on the north side of the Statesville road next William Hawkins, Isaac Holeman, Isaac N.
Frost & Benjamin Stonestreet, for \$50.00, witnessed by E.D. Austin & William Hawkins &
acknowledged by them in Nov. 1833.

Book 32 page 184: Nov. 19 1833, Samuel P. Smith--no wife signs--lets Isaac Holeman (both
of ----) have his one ninth of the undivided tract of 275 acres which came to him as
an heir of deceased Samuel Smith, for \$50.00.

Book 31 page 544: March 11 1830, S.P. Smith, Benjamin Stonestreet, Anna K. Smith, Samuel
Ward, Thomas D. Gibbs, George Coon & Joseph Tomlinson as heirs of deceased Samuel Smith,
let Temperance Ellis & Evan Ellis, have a negro girl eight years old named Judd, for ----
witnessed by John Tomlinson & Wm. Sheek & proved by the latter in Feb. 1832.

The following record was copied from the Family Bible of Leonard Swink
of Pulaski Co. Ky. now in the possession of his grand daughter Mrs.
Emma Taylor Bloom, of Glendale, Ohio.

W. Wayne Smith
Feb. 12, 1935.

"Leonard Swink, born Sept. 22, 1789.
Phoebe Smith, born Jan. 15, 1808.

Leonard Swink, and Phoebe Smith, married March 28, 1824.

Children born to them.

Mary Ann Swink, born March 21, 1825
Sisley Jane Swink, born Feb. 5, 1827
William Swink, born June 27, 1829
Nancy Swink, born June 3, 1832
Cerena Swink, born March 9, 1834
Elizabeth Rachel Swink, born March 31, 1841.

Marriages

William Swink, married Polly Ballow, Feb. 6, 1851
Nancy Swink, married J. Calloway Bowman, Feb. 28, 1855
Sisley J. Swink, married Jesse Ballow, Oct. 19, 1865
Mary A. Swink, married Jacob Hughes, Nov. 3, 1859
Elizabeth R. Swink, married John W. Taylor, Nov. 10, 1867
Cerena Swink, married W.H. Castle, M 7, 1876.

Deaths

Leonard Swink, died June 26, 1861
R.O. Swink, died Feb. 25, 1863
John Swink, died Sept. 26, 1869
Phoebe Smith Swink, died March 26, 1889
Mary A. Swink Hughes died Oct. 25, 1892
Nancy Swink Bowman, died Sept. 25, 1875
William H. Castle died Oct. 11, 1897
William Swink died Oct. 22, 1906
Cerena F. Swink Castle died Nov. 2, 1910
Sisley J. Swink Ballow, died Aug. 2, 1913
Elizabeth R. Swink Taylor, died Dec. 21, 1922.

Nancy Mary Bowman died Sept. 26, 1877
John L. Bowman, died Oct. 25, 1885
Albert F. Bowman, died May 13, 1889
John W. Taylor, died Aug. 11, 1929. "

SANLER
HOLEMAN

Oct. 23 1760: Deed of sale from Earl Granville to George Smith for 410 acres & to Peter Smith for 564 acres On Aug. 23 1759 proved by Wm. Churton.

May 7 1785: Deed from Robt. Gillespie to David Alliman for part lot #2 in south sq. Salisbury Nov. 6 1784 proved by Danl. Clairy.
May 7 1785: Deed from John Smith to Henry Ross for 364 1/2 acres Feb. 18 1785 proved by Andrew Bay.
May 7 1785: Deed from Matt Troy & ux to George Smith for 313 acres March 28 1785 proved by Michl Troy.

Nov. 11 1785: The noncupative will of Robert Smith is proved by Daniel Boyd & Benjamin Dobson. Agnes, the widow, & James McCreary are the Exrs. (Iredell?)
May 6 1785: Deed from Matt Troy to George Smith for 313 acres March 28 1785 proved by Michl Troy.

Feb. 6 1787: "John Smith in Captain Sharpes Company" is appointed overseer of the road.
Feb. 10 1787: John Smith gets ordinary licence with Leonard Crozer as security on bond of 40/.
Feb. 11 1786: Deed from Exrs of Michl Moor to George Smith for lot #28 in west square Salisbury, Oct. 28 1785 proved by Thos. Frohock.
Aug. 9 1786: Ralph Smith arrested & to be sent to S.C. on a charge.
May 4 1786: "John Lock in the room of John Smith" -- overseer of road.
May 12 1787: Deed from James Bates & wife to Michael Smith for 200 acres Nov. 15 1786 proved.
Aug. 7 1787: Fredrick Smith's orphans, Jacob (bound to Michael Summy) & Fredrick (bound to Gasper Prinkle)

May 12 1787: Deed from Fredrick Goss to Michael Summey for 200 acres May 7 1787 is acknowledged.
Aug. 11 1787: Deed from Joseph Smith to Carhart Walling for 200 acres July 10 1786 proved by Wm. F. Lynn.
Nov. 10 1787: Deed from Frederick Smith to Charles Grymes for 300 acres Oct. 26 1786 is acknowledged.
May 9 1788: Mathew Howard, Joseph Smith & Peter Pinkston qualified as constables & gave security.

May 9 1788: "Ordered that Peter Smith receive out of the County Contingent Fund 35:0:0 viz 17..10, out of the Tax of 1787, & the like Sum of 17..10. out of 1788 Tax for building a Bridge over Swearing Creek & Warranting the Same Seven Years as P Report of commissioners Ja Macay & Robt McKee Esquires".
Nov. 8 1788: "Estate of James Smith Setled Ballance due the estate in hands of Admtrs 188 15 9".

May 4 1789: "Additional Account of Sales of the Estate of James Smith deceased made by late Order of this Court, returned and filed to the amount of 525..15.0".
May 4 1789: "Ordered that Joseph Smith bring here of frida next Laurence, Lewis & Elijah Snapp Orphans of Laurence Snapp deceased to be dealt with as the law directs".
May 9 1789: Deed from Jacob Hartman to John George Smith for 150 acres April 14 1789 proved by Peter Seaner.
May 9 1789: Deed from Wm. McDaniel to Michael Smith for 495 acres Dec. 17 1787 Proved by Edward Williams.

Book 22 page 70: Dec. 5 1808, Samuel Johnson--no wife signs--lets Joel Banks (both of Rowan Co. N.C.) have 50 acres in forks of Yadkin River next John Banks, John Smith & --- Dedmon, for \$150.00, witnessed by George McClamroach & Thomas Smith & proved in Feb. 1811.

Smith.

Book 23 page 127: On April 23 1814, John Payner(?)--no wife signs--lets John & Thomas Smith & Harrod B. Pruitt have acres next John Paynes(?), for \$51.00, witnessed by Richard Barnes & John Little Jr. & proved by the latter in May 1814.

The will of Eliza eth Pruitt, widow of late H. Pruitt (Book G page 511) made March 11 1818 & proved in May 1818. Daughter Sally Bailey (1/2 my claim in estate of late husband H. Pruitt). John Bailey & Harrison Pruitt. Exrs: John March & Robert Foster. Witnesses: R. Pearson Jr. & Robert Foster.

Book 23 page 649: On Jan. 11 1816, John Smith--no wife signs--lets Billy D. Haden (both of Rowan Co. N.C.) have 260 acres on the west bank of Yadkin River next land of said John Smith, ---Dedmon & John Poiner, for \$2450.00, witnessed by John Click & Richard Barnes & acknowledged in Feb. 1816.

Book 22 page 328: May 10 1808, Samuel Johnson--no wife signs--lets John Smith (both of Rowan Co. N.C.) have 266 acres on the south bank of the Yadkin River but beginning on west side next ---Banks, ---Dedmon & John Smith, for \$300.00, witnessed by James Wilson & Thomas Smith & proved by the latter in Aug. 1808.

Book 19 page 811: On Sept. 3 1806, Obadiah Smith--no wife signs--lets John Smith (both of Rowan Co. N.C.) have 260 acres on west bank of Yadkin River next the upper corner of Obadiah Smith, going south to --- Deadman, John Poyans, Reedy Run, to the junction of branch & Yadkin River, for \$300.00, witnessed by Andrew Kerr & Peter Brown & proved by the latter in Nov. 1806.

Book 22 page 70: Dec. 5 1808, Samuel Johnson--no wife signs--lets Joel Banks (both of Rowan

Book 32 page 497: Nov. 18 1835, Joel Bank & wife Rachel of Rowan Co. N.C. let Daniel Hendricks of Dyer Co. Tenn. have her undivided part of the land of her deceased father, Daniel Hendricks Sr. on Bear Creek next A.G. Carter, M.F. Miller & Turner S. Parker, for \$50.00 acknowledged in Nov. 1835.

Book 23 page 596: Feb. 13 1816, John Smith--no wife signs--lets Joel Banks (both of Rowan Co. N.C.) have 49 1/2 acres on south bank of the Yadkin River on Ivory Hill, also an adjoining 10 acres, for \$250.00, witnessed by John Click & Nicholas Click & proved by the latter in Feb. 1816.

Book 28 page 630: Oct. 20 1825, Gideon Gibson & wife Dorathy, let Lamb Poyner--all of Rowan Co. N.C., see page 590 for commission--have 27 1/4 acres on the dividing ridge between Sugar Tree Creek & Ceder Creek next John Ellis, James Ellis, Lamb Taylor, for \$163.50, witnessed by James Ellis, Bryon Ellis & William Lunn & proved by the last named in May 1826. (Page 590 shows that Dorothea was too ill to travel but that Thomas Oaks & J.C. Weddington examined her as to the deed on Feb. 12 1826).

Book 18 page 515: Aug. 2 1798, Benjamin Coddle & wife Sarah let Jonathan Smith--all of Rowan Co. N.C.--have 18 acres where said Coddle now lives, for 14 pounds, witnessed by John Aeson, Isaac Jones, Henry Johnson, Avery Luckner & Solomon Banks & proved by the last named in May 1805. (This had been conveyed by David Luckner).

May 9 1770: Lease & release from John Smith & wife Elizabeth to John Beveiale for 150 acres Sept. 15-16 1769 proved by Esq. John Ford.

Aug. 11 1793: Deed from Griff. Rutherford to George Sevetts for 94 acres Sept. 10 1792 proved by James Nixon.

Aug. 6 1790: Deed from Thomas Sharp to Josiah Smith for 140 acres March 1 1790 proved by Henry Davis.
Feb. 12 1791: Deed from Joseph Smith to Wm. F. Linn for 100 acres Feb. 5 1787 proved by Thos Carson.
May 5 1791: Deed from John Johnston to Arthur Smith for 340 acres Feb. 26 1791 proved by John Johnston.
Feb. 11 1792: Deed from John Clifford to James Smith for 152 acres Feb. 8 1792 proved by Vetchell Liams.
Aug. 11 1792: Deed from Thos. Alexander to Ebenezer Frost for 200 acres ~~Oct. 11 1783~~ proved by ~~Bazil Whitehead~~.
Book 13 page 511: On Feb. 18 1793, Thomas Alexander Sr. -- no wife signs--lets Samuel Smith of Guilford Co. N.C., have 104 acres on Dutchmans Creek next ---Frost, Isaac Johnson, ---Clifford & Samuel Hall, for 150 pounds, witnessed by John Johnston, John Frost & Lazarus Whitehead & proved by the last named in Feb. 1794. (This is where Thomas Alexander now lives)
Feb. 8 1794: Deed from Thos Alexander for 104 acres Feb. 18 1793 proved by Lazarus Whitehead.
Feb. 10 1793: Deed from CHARLES Dewey to Daniel Smith for 250 acres Dec. 19 1786 proved by Joseph Darnell.
Feb. 10 1793: Deed from Sheriff John Beard to John Smith for 128 acres Jan. 10 1793 is acknowledged.
May 10 1793. Deed from Phillip Smith to Frederick Goss for 2 mares & a cold Dec. 29 1793 also 9 head of cattle on March 8 1793, acknowledged.
Aug. 10 1793: "Joseph Smith, qualified in Court & gave bond" as Constable.
Aug. 11 1793: Deed from John Howard to George Smith for 216 acres May 14 1793 proved by Henry Giles.
Aug. 11 1793: Deed from John Smith & ux to William Alexander for 100 acres Jan. 19 1793 proved by John Brandon.
Nov. 10 1793: Deed from Arthur Smith to Lewis Brewer & wife for 69 acres Sept. 16 1793 proved by Abednego McAtee
Feb. 8 1794: "Administration on the Estate of Peter Smith, debonis Non, granted to Montford Stokes, who qualified and gave bond with Henry Swink Security in 500". (This means where one admr. dies before estate is concluded & another has the job).
Feb. 7 1795: Deed from Thomas Tharp to Josiah Smith for 34 1/4 acres Oct. 8 1794 proved by Thos. Tharpe Jr.
May 7 1795: "Ordered that Peter Brown, Henry Swink, Alexander Long, Adam Kern & John Beard be commissioners to value and apportion three Negroes of the Estate of Peter Smith amongst four Orphans & make return of their proceedings".
May 5 1795: "John Smith is appointed Constable, who qualified and gave bond with William Strange Security."
Aug. 8 1795: Deed from George Smith & wife to Richard Peck for 100 acres ---18 1786 proved by Joseph Higden.
Aug. 8 1795: Deed from Adam Kern & wife to George Smith for 150 acres May 25 1795 is acknowledged.
May 5 1791: Deed from Obediah Smith to Richmd Pierson for 639 acres Sept. 8 1789 proved by Archd Young.

Book 14 page 570 or 670 (numbered twice): Oct. 14 1796, Gabriel Enochs Sr. -- no wife signs--lets ALEN Cartwright Harbin (both of Rowan Co. N.C.) have 150 acres in Forks of Yadkin on Big Branch next John Harris & Edmond Hays, for 150 pounds, witnessed by Gabriel Enochs & E.V. Harbin & proved by the latter in Feb. 1797. (Part of 300 acres surveyed for John Lipps).

Smith.

Book 14 page 458 or 559: Jan. 5 1795, David Buckner & wife Priscilla let Jasper Collins--all of Rowan Co. N.C.--have 60 acres next widow Deadman & Richmond Pearson on the yadkin River opposite Horseshoe Neck, for 40 pounds, witnessed by Ezekiel Griffin & Benjamin Coedil & proved by the latter in Aug. 1796.

Big Branch

Book 22 page 803: Nov. 2 1812, Isaac Adams--no wife signs--lets Robert Swann (both of Rowan Co. N.C.) have 135 1/4 acres & 16 poles on Big Branch of Yadkin River next said Swann, for _____ witnessed by Jacob Akins & Levi Smith & proved by the latter in May 1813.

Book 10 page 308: Nov. 4 1785, The State grants (#925 at 50 shillings the 100 acres) to John Lips 300 acres on Big Branch next Harmon Spelman, Edmund Hays & Jack Addams or Oddams.

Book 13 page 844: Sept. 18 1789, John Lipps, a german? of Wilks Co. N.C.--no wife signs--lets Gabriel Enochs of Rowan Co. N.C., have 150 acres in forks of Yadkin River on Big Branch, next John Harris & Edward Hage, for 150 pounds, witnessed by Abraham Adams, Peter Mock Sr. & Peter Mock Jr. & proved by the last named in Feb. 1795. (This is part of 300 acres surveyed for said Lipps).

Book 10 page 313: Nov. 4 1784, The State grants (#1033 at 10 pounds the 100 acres) to Harmon Spelman 640 acres on Big Branch on south side Yadkin River on the traditional line between said Spelman & John Lipps.

Book 11 page 451: Jan. 8 1788, Hermon Spilman--no wife signs--lets John Harris (beth of Rowan Co. N.C.) have 100 acres on Big Branch next said Spilman & Joseph Harris in the forks of the yadkin River, for 40 pounds, witnessed by Peter Rector & Joseph Harris & proved by the latter in May 1788.

Book 11 page 449: Nov. 20 1786, Levi Walter & wife Priscilla let William Howard Jr. --all of Rowan Co. N.C.--have 150 acres on waters of William Giles' Mill-branch in forks of Yadkin on west side of said mill-branch next Jose Buckner, James Harwood, Obadiah Smith & Jacob Blewbough, for 50 pounds, witnessed by Benjamin Gilpin & James Pelly & proved by the former in May 1788. (Refers you to page 420 where Harmon Spilman lets John Harris have land).

Book 11 page 582: July 21 1788, Jesse Buckner, a carpenter of Chatham Co. N.C. (Martha also signs) lets Joshua Whitehead of Rowan Co. N.C., have 207 acres on William Giles' mill Creek in forks of yadkin River next said Whitehead, James Harwood, Josiah Daniels, --- March & Jacob Blewboch, for 200 pounds, witnessed & proved by Bazaluel Owings in Nov. 1789. (This is part of 313 acres sold --- on Nov. 4 1784 by The State.)

Book 10 page 111: Nov. 4 1784, The State grants (#831 at 50 shillings the 100 acres) to Jesse Buckner 313 acres in forks of Yadkin River on William Giles Mill Creek next James Harwood, John March & Joshua Daniel crossing Johns Branch.

Book 10 page 511: Nov. 14 1785, Joshiah(.) Whitehead & wife Mary let Levi Walter--all of Rowan Co. N.C.--have 150 acres on west side of Wm. Giles' mill-branch in forks of the yadkin next Jos(.) Buckner, James Harwood, Obadiah Smith & James Blewbough, for 60 pounds, witnessed by Benjamin Gilpin & Philip Dowell & proved by the latter in Nov. 1786. (Refer to page 491 of same book).

Book 12 page 288: Sept. 8 1789, Obediah Smith--no wife signs--lets Richmond Pearson (both of Rowan Co. N.C.) have 639 acres on the Yadkin River just below the mouth of a small branch next Zachariah Haden, John Harwood, James Harwood, Josiah Daniel, Josiah Whitehead & Jacob Bluebough, for 70 pounds, witnessed by Betsy Stokes & Archd. Young & proved by the latter in May 1791.

Nov. 19 1824: The State vs Wille J. Ward for bastardy. The defendant came into court & gave bond of 500 pounds with Levin Ward & Samuel Smith as security, to indemnify the county for a child begotten on the body of Polly Smith.

Smith:

Book 22 page 656 or 756): Jan. 21 1813, [en] Williams--no wife--lets Levi Smith (both of Rowan) have 81 1/2 acres on sugartree Creek next Jas. James, Jas. Cornell & Saml James, for 180 pounds, witnessed by Jno. Eastburne & Robt. Swann & proved by the latter in May 1813.
Book 33 page 195: Whereas a decree of April court of 1835 to sell the land of David Smith (who died intestate) & it cannot well be divided, so it was sold at the home of Isham P. Ellis on July 28 1835, to the highest bidder, Jacob Sheak, for the use of the Methodist Episcopal Church, for \$50.00. It is eight acres on Cub Creek next John Lunn and was conveyed by Samuel Silliman (as C.M.E.) to Jacob Sheak, Levi Smith, Samuel Taylor, Nathaniel Taylor, Nelson Travillian, John Call, William Saunders, George Lowry & Thomas Smith, & acknowledged in Oct. 1836.

Book 22 page 803: Nov. 2 1812, Isaac Adams--no wife signs--lets Robert Swann (both of Rowan Co.N.C.) have 135 1/4 acres & 16 poles on Big Branch of Yadkin River next said Swann, for witnessed by Jacob Akens & Levi Smith & proved by Lewis Smith in May 1813.

Book 27 page 195 (1822-): On Sept.--1820, Robert Swan-- no wife signs-- lets Samuel Smith (both of Rowan Co.N.C.) have 100 acres next Henricus Stonesifer, for \$200.00, witnessed by James Etchison Sr. & Levi Smith & proved by the latter in Aug. 1822. (copied below)

Book 27 page 209: On Sept--1820, Robert Swan--no wife signs-- lets Samuel Smith (both of Rowan Co.N.C.) have 135 1/4 acres on Big Branch of Yadkin River next Robert Swan, for \$200.00, witnessed by James Etchison & Levi Smith & proved by the latter in Aug. 1822.

Book 11 page 836: Jan. 26 1790, Isaac Adams & wife Miley let George O Dam--all of R Rowan Co.N.C.--have 100 acres next Henricus Stonesifer for 60 pounds, witnessed by Elijah Phillips & Jerry Malone & proved by the latter in Feb. 1790.

Book 14 page 336 or 436 (numbered twice): Nov. 19 1793, George Odam & wife Jane let William Griffin--all of Rowan Co.N.C.--have 100 acres next Henricus Stonesifer, for 64 pounds, witnessed by Margaret Ellis & John Ellis & proved by the latter in May 1796.

Book 22 page 773: On March 15 1811, William Griffin--no wife signs--lets Robert Swann (both of Rowan Co.N.C.) have all the plantation of 100 acres next Henricus Stonesifer, for 95 pounds, witnessed by D.R.Kinnick & John Cope & proved by the latter in May 1813.

Book 24 page 195: On Sept. --- 1820, Robert Swan--no wife signs--lets Samuel Smith (both of Rowan Co.N.C.) have 100 acres next Henricus Stonesifer, for \$200.00, witnessed by James Etchison Sr. & Levi Smith & proved by the latter in Aug. 1822.

Smith.

"Ann" A Smiths Book Presented by her very kind husband H.M. Smith--,
NOV 25th 1863 Salisbury N.C-----"
"FAMILY RECORD."

MARRIAGES.

H.M. Smith and N.A. Smith were married by the Rev" J.P. Simpson 14th November 1853". (3 changed into 4).
"M.L. Brown and F.A. Smith were married by the Rev" Brickly 5th November 1878,
John Richard Smith and Julia Victoria Treloar were married October 6th 1887, by Rev J.F. Murdock. All is well that ends well.

BIRTHS.

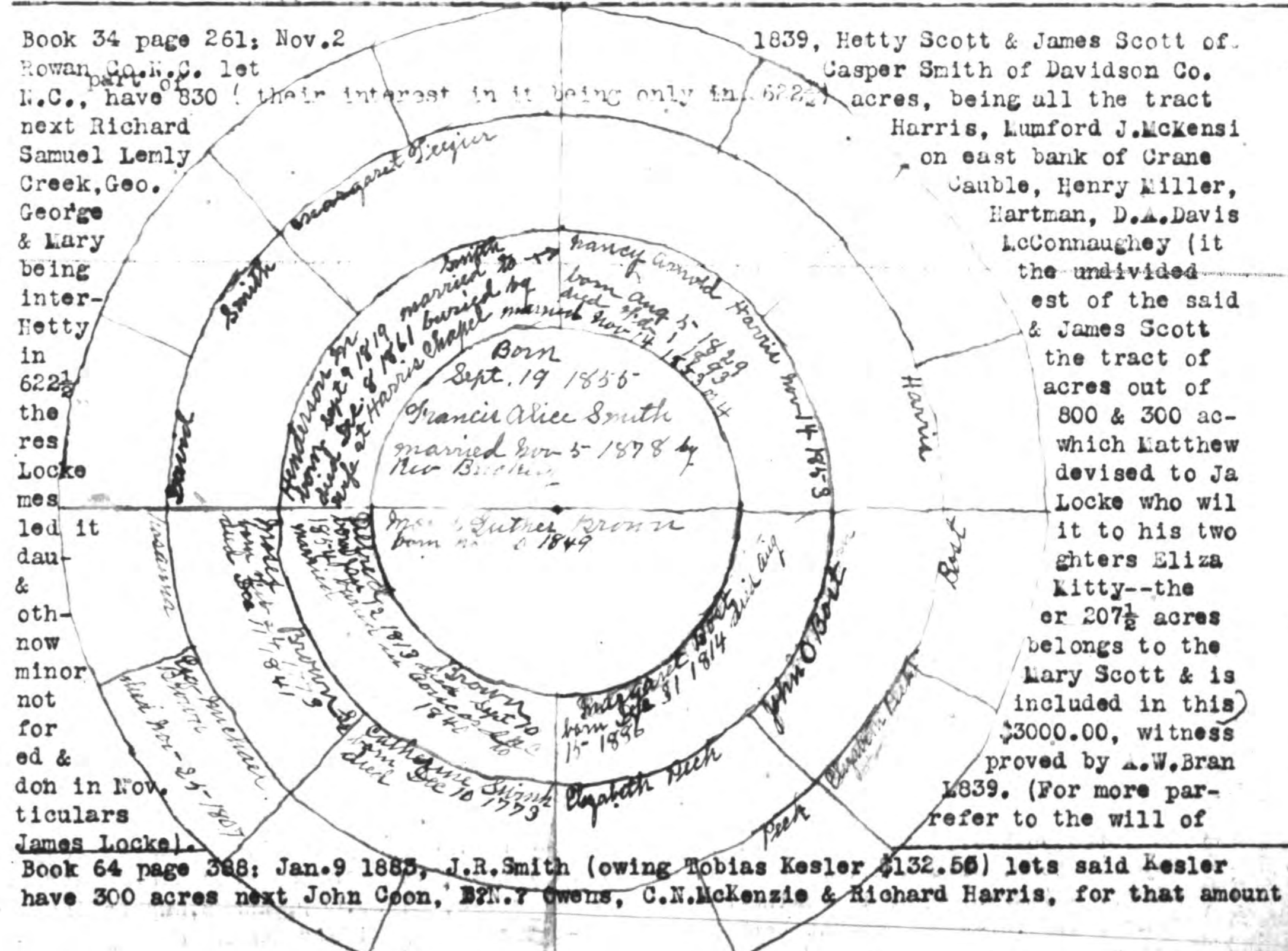
Henderson.M. Smith was born 9th Sept. ember 1819"
Nancy" Arnold Harris was born 5th August 1829
John" Rowland" Harris was born September 27th 1834"
Francis" Alice" Smith Dauger of H" M" Smith N" A" Smith was born" September 19th 1855
John" Richard" Smith Son H" M" Smith and N. A" Smith Was born feby 2nd 1857"
David" Franklin" Fletcher. Smith was born December 20th 1858

DEATHS.

Departed this life 8th December 1861. H.M. Smith aged 42 years 2 months & 29, Days.
Departed this life february 1st. 1893. Nancy Arnold Smith"

BIRTHS.

DEATHS.
(over)



Book 64 page 708: Dec. 18 1863, M.L. Brown & wife Fanny A. of Cabarrus Co. N.C. let J.R. Smith of Rowan Co. N.C., have all of their interests in the land of deceased H.M. Smith next Philip Owens, F.F. Smith, L. Peeler, John Coon, C.H. McKenzie & Richard Harris, for ----, acknowledged in Cabarrus Co. N.C. on March 1 1864.

Smith,

Book 32 page 298: On May 9 1834, Samuel D. Smith & wife Rhoda let Isham Ellis all of Rowan Co. N.C., have tract #4 of the James Ellis land, being 47 acres on Sugar Creek next/Isham P. Ellis, for \$200.00, acknowledged in Nov. 1834.

Settlement of Estates, page 866-7-8: The division of the estate of deceased James Ellis. (The dower of the widow, Margaret, was drawn up in Aug. 1826. In Sept. 1826, it is reported upon as being 126 acres). Samuel Smith, Samuel Payne, Jacob Sheek, Wilaby Taylor, David Harris & E.D. Austin divide it. The jurors are: William Lunn, Richard Goin, James Cornell, E. Gibbs, John Rich & Samuel Austin, while it was surveyed by John Little, D.S. Each heir gets 47 1/4 acres. These heirs are: Wiley, Elizabeth, James, Rhoda, Polly, Jincy, Ira & Isham P. Ellis.

Book 32 page 391: Nov. 18 1833, Thomas D. Gibbs & wife Margaret of Wilkes Co. N.C. let Isaac Holeman of Rowan Co. N.C., have 275 acres or her part of it out of deceased Samuel Smith's land, but subject to the widow's dower, next William Hawkins, Isaac Holeman, Isaac N. Frost & Benjamin Stonestreet, for \$50.00, witnessed by John B. Moss & John A. Meroney & acknowledged before A.G. Carter in Nov. 1835.
Marriage bonds: Elisha Gibbs to Amanda Mason March 2 1863 signed J.W. Jones & Thomas McNeely.
Thomas Gibbs to Anna Saner Jan. 4 1823 signed Francis Barneycastle & Thomas Hampton.
Thomas D. Gibbs to Margaret Smith Dec. 4 1826 signed Daniel Armsworthy.

May 1836: Pleasant Barneycastle qualifies as administrator of Richard Smith, giving as security: Isham P. Ellis, John Lunn, Elijah Smallwood, William Jarvis & Thomas Gray.

Book 26 page 210: On March 11 1820, Solomon Châpline--no wife signs--lets Arthur Smith (both of Rowan Co. N.C.) have 153 acres on Cubb Creek next Maxey Taylor, Robert Johnston, David Smith & Abraham Hendricks, for \$663.00, witnessed by James Ellis, Enoch Ellis & Nathan Cornell & proved by the last named in Feb. 1821.

Book 28 page 129: Dec. 22 1823, John Williams--no wife signs--lets Elisha Gibbs (both of Rowan Co. N.C.) have 153 acres on Cub Creek waters next Maxey Taylor, Robert Johnston, David Smith & Abraham Hendricks, for \$650.00, witnessed by William Sheek & William Lunn & proved by the latter in Feb. 1825.

Book 31 page 544: March 11 1830, S.P. Smith, Benjamin Stonestreet, Anna K. Smith, Samuel Waru, Thomas D. Gibbs, Peter Saner, George Cook & Joseph Tomlinson (as heirs of deceased Samuel Smith) let Temperance & Evan Ellis have a negro girl eight yrs. old named Judd, for --- Witnessed by John Tomlinson & Wm. Sheek & proved by the latter in Feb. 1832.

Book 30 page 917: April 29 1826, Elisha Gibbs--no wife signs--lets Write Smith (both of Rowan Co. N.C.) have 43 5/8 acres on Cedar Creek next John Chaffin, Michael Willson & Russon & McLanahan, for \$65.00, witnessed by Spence Taylor & Enoch Brock & proved by the latter in Feb. 1830.

Book 72 page 91: June 4 1868, Mrs. A.A. Smith lets John R. Smith & wife Julia V.--all of Rowan Co. N.C.--have 124 acres next F.F. Smith, John Coon, C.H. McKenzie (being her dower interest in 59 acres of her said son, John R. Smith, also her dower interest in 65 acres of her daughter, Fannie--being lots #1 & #3 in the estate of deceased F.L. Smith which was divided by the County Surveyor, J.C. Barnhardt, J.A. Fisher, B. Owens & John Coons) on the N.C. railroad, next ---Cowan & ---McKenzie, for \$10.00, witnessed & proved by William Treloar

Book 72 page 93: June 5 1868, J.R. Smith & wife Julia V. of Rowan Co. N.C., let Julia Franklin Treloar of Mecklenburg Co. N.C., have 124 acres on the N.C. railroad next lot #2 (which had been allotted F.F. Smith), ---Coon, ---McKenzie, & John Coon, for \$2000.00, acknowledged (This is lots #1 & #3 in the land of deceased F.L. Smith which was divided & surveyed by the County Surveyor, J.C. Barnhardt).

Book 64 page 708: Feb. 12 1863, D.F. Caldwell (as administrator of deceased A.F. Calawell who bound himself to let Henderson M. Smith have some land when paid for but said Smith died before the deed was made) lets the heirs of said Henderson M. Smith, who are Alice, John, Richard & David Fletcher Smith, have 272 acres on the north fork of Crane Creek on the east side of the Salisbury road, next Philip Owens, ---Hartman, Wellington Smith & Richard Harris, for \$1.00, witnessed by M.W. Jarvis & proved by Luke Blackmer on April 21 1864, as the said witness is dead.

Buried at St. John's Reformed Lutheran(?) Church about 4 miles from T. Pleasant are many Bosts, among them being: Jacob Bost, born Jan. 1 1753 died Sept. 25 1830 aged 77 yrs. 7 mos. & 23 days; his wife, Catharine, born Feb. 2 1759 died March 21 1841 aged 82 yrs. 1 mo. & 19 days; Daniel Bost born May 9 1791 died Sept. 25 1815 aged 24 yrs. 4 mos. & 16 days; John H. Bost born June 13 1783 died May 4 1845 aged 61 yrs. 10 mos. & 21 days; & Katharine Bost, who died Nov. 26 1842 aged about 53 years, whose epitaph is interesting--"Take notice all ye living men as you pass by As you are now so once was I, In the evening hearty fresh and red In the morning pale cold and dead ? it can't be discovered by the human ear or eyes, Oh come ye good people and hereby warning take So you'll prepare for heaven before it be too late."

Mrs. Moss Harris Andrews of Oxford, Miss. wrote on April 20 1927, that she had been trying to get the information wanted. Her father, L.S. Harris left N.C. when quite young--he had a sister, Nancy Harris, who married a Mr. Smith--both being children of John & Nancy Harris. Nancy was born in 1797 & John in 1780. He also had a sister, Nancy Arnold Harris (daughter of John & Nancy Harris) who was born in 1827. Doesn't know how the Arnolds are connected. Her old Bible mentions Francis Luchrod Harris who was born in 1818. She knows nothing of the Moss family either, but her father said he was related to old Dr. Moss who lived at College Hill, Miss. having moved from Spartanburg District S.C.

Randolph Co. N.C., book 7 page 2: The will of John B. Moss, made while "weak in body" o Sept. 17 1835. Wife Ann (all of the land where I now live & the negroes during her life time). Children: Cynthia McKimmon (has had her share, \$1329.00), Ann B. Harris (had her share, \$730.37--see account book #2 page 18--but after my wife's death she may have the negro boy named Solomon), Frances Wood (has had \$740.77--see account book #4 page 19 & this may be Francis B. Woodburn who gets a negro also after my wife's death), Hannah B. Glenn (has had \$213.60--see account book #6 but may have three negroes after death of my wife) & Eliza Turner (has had \$720.25--see account book #5 page 2--&c). Grandchildren: Emily Arden Elliot, John R. Harris, Rowland Turner Harris, William F. Harris, Emily Harris, James kidmore Harris--the children of MA. THE HARRIS William F. An

Book 32 page 393: Nov. 14 1835, David N. Reynolds & wife Nancy of Stokes Co. N.C. let Samuel D. Smith of Rowan Co. N.C., have lot #2 or 125 acres on Cedar Creek next the late deceased Lamb Taylor (father of said Nancy) & lot #1, for \$625.00, witnessed by William F. Kelly & acknowledged.

Ans: James B. (has had \$336.69--see account book 7 page 81--but gets some land). Son-in-law John McKimmon of Tenn. who made a bond of \$500.00 which goes to Emily Arden Elliott. Exrs: Daniel Bulla, Sampson B. Glenn & John Harris. Witnesses: John Robbins & Daniel Williams who proved the will in May 1836.

Smiths

Jan. 12 1764: Mortgage from Jasper Smith to Henry Eustace McCulloh for 225 acres Dec. 20 1763 is proved.
Book 5 page

Oct. 14 1763: Deed from Henry McCulloh to Gasper Smith for 225 acres on Feb. 25 1763 proved by John Frohock.

Book 4? or 5 page 508: On Dec. 15 1763, Gasper Smith, a planter 225 acres on the bank of Abbotts creek next where he lives, for 30 pounds, witnessed by William Giles & Valentine Beffel & proved in Jan. 1764.

Book 4? page 886: On Dec. 19 of the 2d year of King George III., Esq. Henry McCulloh lets Gasper Smith, a planter of Rowan Co.N.C., have 210 acres on Abbotts Creek & crossing it, in tract #9, next Jacob Feezer, for 5 shillings, proved in July 1762.

Same book page 862: On Dec. 5 in 2d year of King George III. Esq. Henry McCulloh lets Jacob Feezer, a planter of Rowan Co.N.C., have 245-acres on Abbotts Creek & crossing it, in tract #9, for 16 pounds, proved in July 1762.

Jan. 14 1768: Deed from Vallentine Fry to John Smith for 150 acres Jan. 14 1768 is acknowledged.

Book 6 page 509: Jan. 14 1768, valentine Fry--no wife signs--lets John Smith (both planters of Rowan Co.N.C.x have 150 acres on the waters of Abbotts creek, for 80 pounds, witnessed by William Steel & John Braly & proved in Jan. 1768. (This is part of 200 acres which Esq. Henry McCulloh let Edward Hughes have & he let said valentine Fry have). It begins 45 poles west of the beginning of the said tract on the said line & goes west 135 poles, south 120 poles, south 70 degrees east 150 poles, then to the beginning.

Obadiah L. Smith

Book 37 page 214: Nov. 26 1844 the executors of deceased Obadiah L. Smith (Joyce Smith & Pleasant Redwine) let Solomon Peeler have 202 acres on south fork of Crane Creek next the mill (which is owned by Pleasant Redwine & David Barringer) on mill-creek, John Ketchy, David Brown & John Fraley, for witnessed & proved by David Barringer in Aug. 1844. (This is lot #2 in the estate of deceased Jacob Fraley which Henry Fraley let the heirs of Abraham Redwine have).

Book 25 page 411: March 16 1819, Henry Fraley--no wife signs--lets the heirs of deceased Abraham Redwine--all of Rowan Co.N.C.--have 202 acres on south fork of Crane Creek next the mill, near the spring-house, next John Ketchey & Daniel Brown, for \$1500.00, (paid by the said administrator) witnessed by Jesse W. Walton & Henry Lyerle & proved by the latter in Aug. 1819. (This is lot #2 in the real estate of deceased Jacob Fraley & adjoins lot #3)

Marriage bonds: Joyce Smith to John L. Smith June 3 1847 signed by E. Turner