

Hugh Robison, the miller (Abbotts Creek)
Feb. 4 1783: "On Petition Ordered by the Court, that Hugh Robison have leave to build a grist Mill on Abbets Creek on his own Land, where Captain James Billingsly formerly lived, " said Mill shall be considered as a public Mill: said Robison to comply with the Act of Assembly in that Case made &c"

Aug. 6 1785: Deed from James Billingsley to Hugh Robison for 150 acres Feb. 26 1784 proven by Henry Davis.

Book 10 page 282: Feb. 26 1784, James Billingsley of Guilford Co. N. C. -- no wife signs -- lets Hugh Robertson of Rowan Co. N. C., have 150 acres on the north fork of Abbitts Creek on both sides the wagon-road next Elijah Teague & a tract which said Billingsley let Henry Davis have, for 500 pounds, witnessed by James Davis & Henry Davis & proven by the latter in Aug. 1785. (This is part of the land which the said Billingsley got by lease & release from Henry Harmon).

: Lease & release from Hanery Harmon & wife to James Billingsley for 160 acres June 29 1765 proven by Esq. William Spurgin.

Book 6 page 524: June 29 1765, Henry Herman & wife Ann (sign like Germans) let James Billingsley have 160 acres on the north fork of Abbitts Creek on both sides of the wagonroad next Elijah Teague, for 5 shillings -- the release price being 56 pounds on witnessed by William Spurgin & James Welborn & proven

George Robison (Second Creek)

Book 6 page 248: Oct. 11 1765, Richard Robison & wife Sarah let George Robison--all of Rowan Co.N.C.--have 204 $\frac{1}{2}$ acres on both sides Second Creek next William Carson & Robert Porter, beginning on the southwest corner & going east 23 chains to a water-
beeche on a large branch, south 94 chains & 75 links to the old line, west 24 chains & 50 links, south 46 chains & 25 links, west 5 chains, then south to the beginning, for 15 pounds, witnessed by John Mitchell & Maxl. Chambers & proved in Oct. 1765.
(This is the half which said Richard Robison lives upon being the half of 409 acres which Earl Granville let him have Aug. 26 1762).

Moses Robison (Second Creek)

Book 16 page 60: Lay 14 1796, Moses Robison (Mary also) let Stoffel Figenwinder--all of Rowan Co.N.C.--have 100 acres on Second Creek next William Plummer, George Robison & Richard Robison, for 100 pounds, witnessed by Chas. Biles & Henry Plifer & proved by the latter in Feb. 1798.

Book 20 page 321: Aug. 25 1806, Christopher Figenwinder--no wife signs--lets Phillip Sink (both of Rowan Co.N.C.) have 100 acres on Second Creek next William Plummer, George Robison & Richard Robison, for 200 pounds, witnessed by George Mary & George Swink & proved by the latter in Lay 1813

Book 10 page 422: Sept. 11 1787, the estate of deceased John Barber is divided by order in the fall of 1787 as follows by the commissioners J. W. Est, J. F. Graham, James Merius, J. S. Anderson & Daniel Merius with J. S. Waggoner as C. C.

- 101 1/2 of 3/4 acs to Elizabeth Barber is next --- Graham, --- J. S. Anderson, lots 4 & 7, valued at \$100.00;
- " 74 " 3/4 " " William Barber is next lots 1, 2, 3, 4, 5 & 6 John S. Graham, value \$275.00;
- " 70 " 3/4 " " Monroe Barber is next lots 1, 2, 3 & 4 John S. Graham, " \$290.00;
- " 71 " 3/4 " " the heirs of Margaret Neely (who are Nathaniel N., Charles N., Daniel N., Margaret & Emily N. Neely) next lots 1, 2, Joseph C. Graham & up a branch; also
- 15 " 3/4 R. & 3/4 poles next --- Merius & --- Anderson, valued at \$671.00;
- " 70 " 3/4 " " Anna Robinson next --- Cross, --- also 3/4 a branch, valued at \$338.00;
- " 70 " 3/4 " " Jallie Rice is on a branch next lots 1, 2 & 7, valued at \$100.00;
- " 77 " 3/4 " " Daniel Barber next lots 1, 2, 3 & 6, --- Graham & --- Anderson, valued at \$100.00.

1-
inds
ed

Marriage bond: Joseph Robinson to Mary Taylor March 1 1784 signed by William Crawford.

Aug. 9 1788: Deed from Joseph Robinson to Philip Coleman for 300 acres April 9 1787 proved by "a Dutchman".
Book 11 page 499: April 9 1787, Joseph Robinson, a planter of Rowan Co. N.C. --no wife signs-- lets Philip Coleman of Mecklenburgh Co. N.C., have 300 acres on Hugh Parks Creek next --- Jameson & crossing it & a branch, also crossing the main fork of the creek for 150 pounds, witnessed by James Nixon (who writes well) & and proved in Aug. 1788.

1780: ...
 1781: ...
 1782: ...
 1783: ...
 1784: ...
 1785: ...
 1786: ...
 1787: ...
 1788: ...
 1789: ...
 1790: ...
 1791: ...
 1792: ...
 1793: ...
 1794: ...
 1795: ...
 1796: ...
 1797: ...
 1798: ...
 1799: ...
 1800: ...

1801: ...
 1802: ...
 1803: ...
 1804: ...
 1805: ...
 1806: ...
 1807: ...
 1808: ...
 1809: ...
 1810: ...
 1811: ...
 1812: ...
 1813: ...
 1814: ...
 1815: ...
 1816: ...
 1817: ...
 1818: ...
 1819: ...
 1820: ...

1821: ...
 1822: ...
 1823: ...
 1824: ...
 1825: ...
 1826: ...
 1827: ...
 1828: ...
 1829: ...
 1830: ...

May 5 1801: Administration on the estate of deceased Hugh Robison (on the relinquishment of the widow) is granted to Henry Steel & Joseph Steel who gave bond of 500 pounds with Henry Robison & Richard Graham as security. An inventory of the estate was filed as 203.17.10.

Fugh Robinson (Second Creek)

Book 13 page 616: Dec.5 1792. The State grants (#2081 at 50 shillings the 100 acres) to Fugh Robinson 741 acres on Second Creek next Robert Cowan, John Ferguson, William Davenport, Joseph Thompson, William Nevins & James McBroom.

Feb.7 1806: Thomas Robinson aged 10 years & 1 month, is bound to George Liller until 21 to learn the trade of a "Taylor"

Henry Robison (Second Creek)

Book 19 page 288: April 18 1806, Henry Robison--no wife signs--lets John Fulton (both of Rowan Co. N.C.) have 265 acres on the north side of Second Creek near the original line, next Hugh (son of said Henry Robison) & John Fulton; also 15^{1/2} acres, a new entry next the original tract, James Trett, ---Littler, James Penery & said Henry Robison, for \$1000.00, witnessed by Lax Chambers & Peter Brown & acknowledged in May 1806.

Book 24 page 118: March 9 1816, John Fulton--no wife signs--lets John Fraly (both of Rowan Co. N.C.) have 280^{1/2} acres on Second Creek going south 173 poles to Hugh Robison's, east with him 179 poles to his corner, then east with him 46 poles--in all east 318 poles to said Fulton's corner, then with said Fulton west 178 poles to James Penery, then with said Penery north 56 poles, west 43 poles, south 91 poles, east 3 poles then north to the beginning, for \$1400.00, witnessed by L. Beard & acknowledged in May 1817. (Henry Robison let said Fulton have this).

Robinson

Jan. 13 1763: "Order P^r Cur that Alear: McCulloh be Apointed Cunstable in Stead of Andrew Neal".

Jan. 13 1761: "John Neal in the roome of Alexander McCulloh" is appointed Constable.

Jan. 7 1761: "John Neal in the roome of James Neill" is appointed Constable.

July 16 1763: "John Neal" is the Justice for "The Dist. of Dais Creek" in which John Neal is the Justice.

July 9 1766: "Joseph Robinson Appointed Constable in the Roome of John Edmond & for his District &c".

Jan. 15 1767: "Abraham, Erwyn in the roome of Joseph Robinson" is appointed constable.

July 16 1767: Esq. John Oliphant is the Justice from Davisons Creek to Third Creek district in which Abraham Erwyn is the Constable.

Book 10 page 6: On Nov. 2 1784, William Wray--no wife signs--lets Lambird Clayton (both of Rowan Co. N.C.) have 300 acres on both sides of Lambboths Creek waters of Old House Creek next Byars Hill-pond on said Lambboths Creek next John Oliphant, Solomon Douglas & George Clayton, for 70 pounds, witnessed by John Brevard who also proved it in Nov. 1784. (This had been granted William Wray on Oct. 10 1783).


Book 10 page 193: Oct. 10 1783, The State grants (#6 at 50 shillings the 100 acres) to William Wray 300 acres on Lambboth & Old House Creek on both sides Byars Hill-pond next John Oliphant, Solomon Douglas, Arthur Travers & George Clayton.

Fraud.

Book 6 page 418: On Jan. 9 1767, Robert Adams & wife Harner of Guilfordburg Co. N.C., let Samuel Robinson of Rowan Co. N.C., have 263 acres on both sides of Lamberts Hill-Creek, for 50 pounds, witnessed by Andrew Neill, William Neill, William Falls & Joseph Robeson & proved in April 1767. (This is part of a tract which had been granted Robert Adams & James Neal on Jan. 10 1761 by Thomas Child).

(over)

Book 19 page 214; Nov. 7 1805, Henry Robison--no wife signs--lets John Fulton (both of Rowan Co. N.C.), have 114 acres on the north side of Second Creek near the mouth of Beaver Dam Branch next William Robison, Henry Robison Jr., --Thompson, Henry Robison Sr., Hugh Robison & William Robison, for \$800.00, witnessed by Ed Braly & Richard Robison & acknowledged in Nov. 1805.



Oct. 16 1766: Bill of sale from John Gillichan to Joseph Robinson for sundry things "Two Teagous, to Mintion"
 Feb. 16 1769: Bill of sale from Joseph Robinson to William Hide for sundry things Feb. 16 1769, is acknowledged.

Aug. 9 1787: Deed from Joseph Robinson to Philip Coleman for 300 acres April 9 1787 proved by "a Dutchman".

Book 11 page 499: April 9 1787, Joseph Robinson, a weaver of Rowan Co. N.C. lets Philip Coleman of Mecklenburg Co. N.C., have 300 acres on Hugh Park's Creek next --- Jameson, crossing the creek, a branch, & the main fork of the creek, for 150 pounds, witnessed by --- & James Nixon who proved it in Aug. 1788.

Book 20 page 382: May 3 1813, Richard Graham (as the attorney of William Buyers) lets James Smith--both of Rowan Co. N.C.--have 118 1/2 acres on South Yadkin next John Bryan, Joseph Campbell, what formerly was Richard Armstrong's & formerly Samuel Hughey's next William Renshaw & John Horton, for ---, witnessed by Samuel Moore & David Foster & acknowledged in Feb. 1814, (The State granted this to William Buyers on Nov. 27 1792).

Book 17 page 112: on Jan. 24 1800, William Buyers of Cleburne Co. Ga. asked Richard Graham of Rowan Co. N.C., his attorney to sue for debts &c, witnessed by Esq. Alexander Gordon as J.P. on Jan. 27 1800, John Lumpkin as Judge of Superior Court of Cleburne Co. & proved in Aug. 1800

Land Entries: March 10 1778, John Givens enters 100 acres (#558) next his own line & the lands of John McConnell, James Byars & Robert Latta.

The title to said land was held while she was the widow of Robert, then as co-tenant with the said Henry Manadue Sr. & her estate

Swain Co. N.C. book A page 201 March 20, 1778 William Robertson of Swain Co. N.C. & James Robertson of Swain Co. N.C. sold 100 acres on the east side of the Middle Fork of Savannah River, crossing Bridges Creek, which Earl Stanville at Yorkville purchased June 9, 1776 who let Susannah Stewart have while she was the widow of Robert 200 acres of which she let Henry Manadue Sr. have who let Henry Manadue Jr. have who let the said Wm. Robertson have.

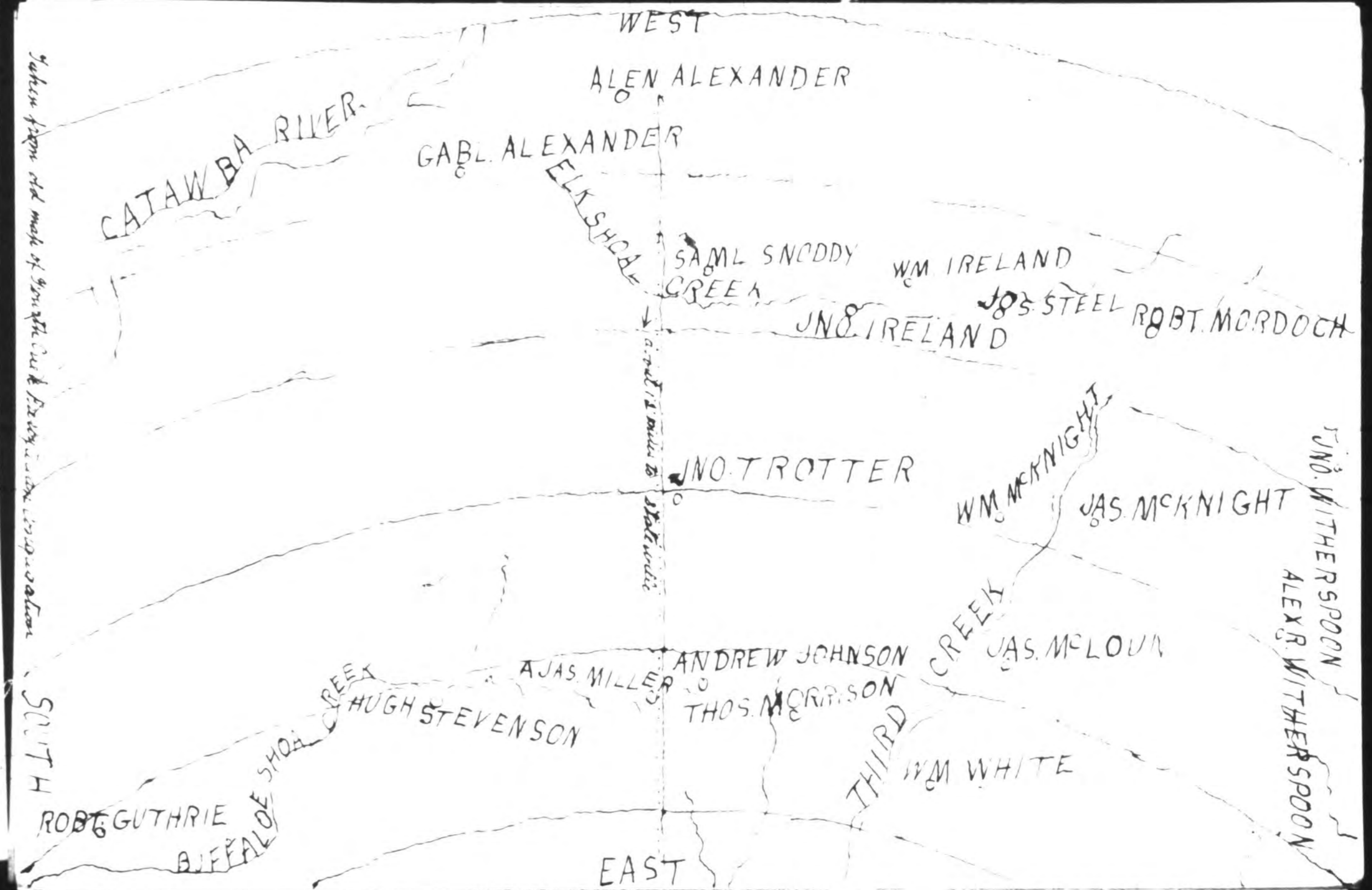
Iredell Co., N.C., book 3 page 483: Nov. 3, 1792, Hugh Robinson--no wife signed--let Colleen Campbell, (both of ----), have _____ acres on the waters of Buffalo Shoal Creek on the east side of Catawba River, beginning on the old corner at a pine & going south 35 chains to a post oak sapling, south 07 degrees west 52 $\frac{1}{2}$ chains to a black oak, west 31 chains to a hickory, north 47 chains to a white oak on the old corner next the entry of John McKee, then with the old line to the beginning, for 270 pounds N.C. money, witnessed by Henry Robison & John Campbell & proved on Nov. 17, 1796. (This is a part of the 640 acres which Earl Granville let Richard Robison have Jan. 3, 1761, who let his said son, Hugh Robison have Aug. 6, 1782).

(Hunting creek of Richland Creek of Reedy Fork & Haw
A weaver

Book 5 page 444. Jan. 27, 1764, William Robinson--no wife signs--lets the weaver, Arthur Forbus, (both of Rowan Co., N.C.), have 456 acres on the waters of both sides of Hunting Creek, (a fork of Richland Creek waters of Reedy Fork of Haw Haw,) in tract #15 next Samuel Scott, beginning on the line of the said Scott at a white oak & going west 55 chains to a white oak, south 33 chains to two black oaks, west 40 chains to a white oak, south 30 chains by the creek, east 9 $\frac{1}{2}$ chains to the line of the said Scott, then with his line to the beginning, for 70 pounds N.C. money, witnessed by James Macgistration Jr., & John Malnight & proved by the latter (it was registered on March 23 1764)

Richard Robison of Second Creek

Book 11 page 505. Aug 22, 1787, William Cowan--no wife signed--let Richard Robison (both of Rowan Co. N.C.) have 26 $\frac{1}{2}$ acres on the north side of Second Creek next where the said Robison was _____ beginning on an original corner of the old tract, at a black oak & a pine & going with the old original line west 164 poles to a post, south 36 poles to a hickory, north 80 degrees east 164 poles to a pine in the old line, then north with the old line to the beginning, for 25 pounds N.C. money, witnessed by James Wilson & Samuel Goyne & proved by the latter in Dec. 1788. (This is the remainder of the tract sold by Earl Granville's agents to the said William Cowan on Feb. 28, 1766).



Taken from old map of Rowan Co. N.C. by J. W. Witherpoon

Book 17 page 514: Aug. 7, 1800, Hugh Robinson (the son of Richard Robinson--no wife signed), let Jane Tem leton Dobbins, Rachel Dobbins, Lucinda Smith Dobbins & Ann Alexander Dobbins--all of Rowan Co., N.C.--have 138 acres beginning on the corner of William Davenport at a black Jack & going with his line south 37 degrees west 22 chains & 75 links to a black oak grub on the corner of Colonel Robinson, south with his line 35 degrees east 21 chains to a black oak on his corner, south with his line 59 degrees east 25 chains to a hickory on the corner of Hugh Robison, east with his line 10 chains & 50 links to a post oak on the line of Robert Cowan, north with his line 40 chains to a post oak on the corner of James Kincaid, west with his line 3 chains & 50 links to a stake on his corner, north with his line 8 chains to a pine, then west to the beginning, for \$276.00 Spanish milled money, witnessed by William Davenport & Joseph Thompson & proved by the latter in Nov. court of 1800. (This is part of the original land of the said Hugh Robinson).

Salisbury District Equity Court of 1799 to 1818, page 96: Richard Trotter vs the heirs of Alexander Dobbins, case #40. The defendants are minors (Jane Templeton Dobbins, Rachel Dobbins, Lucinda Smith Dobbins & Alexander Dobbins), & the land concerned is 217 acres on the waters of Second Creek next John Dobbins, John Giles, Hugh Dobbins & John Dobbins, now being put into the power of the Master of Court & Equity here to settle, by the Judge Hsq. Spruce meay

The release price being 20 pounds on the next day - witnessed
by Robert Adams & David Croffet & recorded in Oct. 1757. (This has
been granted the said John McCulloch on Dec. 8, 1758.

Elizabeth H. Robinson

Married Feb. 6 1851 by William A. Hall: Elizabeth H. Robinson to Edmund Rice.

Special Proceedings page 12: Oct. 7 1873, Jesse Lyerly (as administrator of Daniel Lyerly) vs Margaret L. Robison, William Cauble & wife Nancy, Adam Hartman & wife Polly to settle said estate.

Marriage license Feb. 1 1875; William Isaac Robison age 23 yrs. to Jane Minerva Lintaker age 22 yrs.--they were married on Feb. 10th in Salisbury, N.C. by T.J. Haughton, J.P.

Robison.

Book 4 page 180: On April 17 1758, John McCulloch--no wife signs--lets Alexander Robison (both of Rowan Co. N.C.) have 388 acres next Earl Granville's Manor, John Parks & James McCulloch, for 5 shillings--the release price being 20 pounds on the next day--witnessed by Robert Adams & David Moffet & proved in Oct. 1759. (This had been granted John McCulloch on Dec. 8 1753).

Book 4 page 117: July 17 1759, Alexander Robison & wife Jane let John Thomson--all of Rowan Co. N.C.--have 388 acres next Earl Granville's Manor, John Parks & James McCulloch, for 5 shillings--the release price being 10 pounds on the next day--witnessed by Robert Adams & David Moffet & proved in July 1761.

Book 1 page 215: The will of Fugh Robison, made April 2 1844 & probated in May 1844.
 Wife; Ann (my plantation while she lives, then to my two sons; James Franklin & Joseph
 Alexander Robison).
 Exr; brother-in-law Robert Brown. Witnesses: Peter Owen & Daniel Lyerly.

Book 37 page 136: Nov. 11 1843, John Blackwell--no wife signs--lets Jacob Lenius (both of
 Rowan Co.N.C.) have 62 acres on Poplar Draught next ---Anderson & near the meadow, for
 1325.00, witnessed by A.W.Barber & John Blackwell Jr. & proved by the latter in May 1844.

Deed, page book 4 page 42: May 19 1887, Jacob Lenius & wife Nancy let their trustee, James
 F. Robinson--all of Rowan Co.N.C.--have 82 acres (being where said Lenius lives) next ---
 Anderson & a meadow, also their household & kitchen furniture, cattle &c, (as they owe
 Jacob Lenius Jr. 1700.00, with interest) witnessed by F.H.Carrh & acknowledged on May 21
 1887.

Robinson. (Iredell Co. section).

Book page 70: On Sept. 10 1763, Michael Robinson & wife Mary of Orange
 Co.N.C., let John Coleland of Rowan Co.N.C., have 527 acres on both sides
 of Fourth Creek next George Davis Sr., with Robinson & George Reed, for
 60 pounds, witnessed by William Coleland, Nathan Todd & Alexander Nebane
 & Joseph Moser & proved by Alexander Nebane on Sept. 10 1763. (This had
 been granted by Earl Granville on June 7 1758).

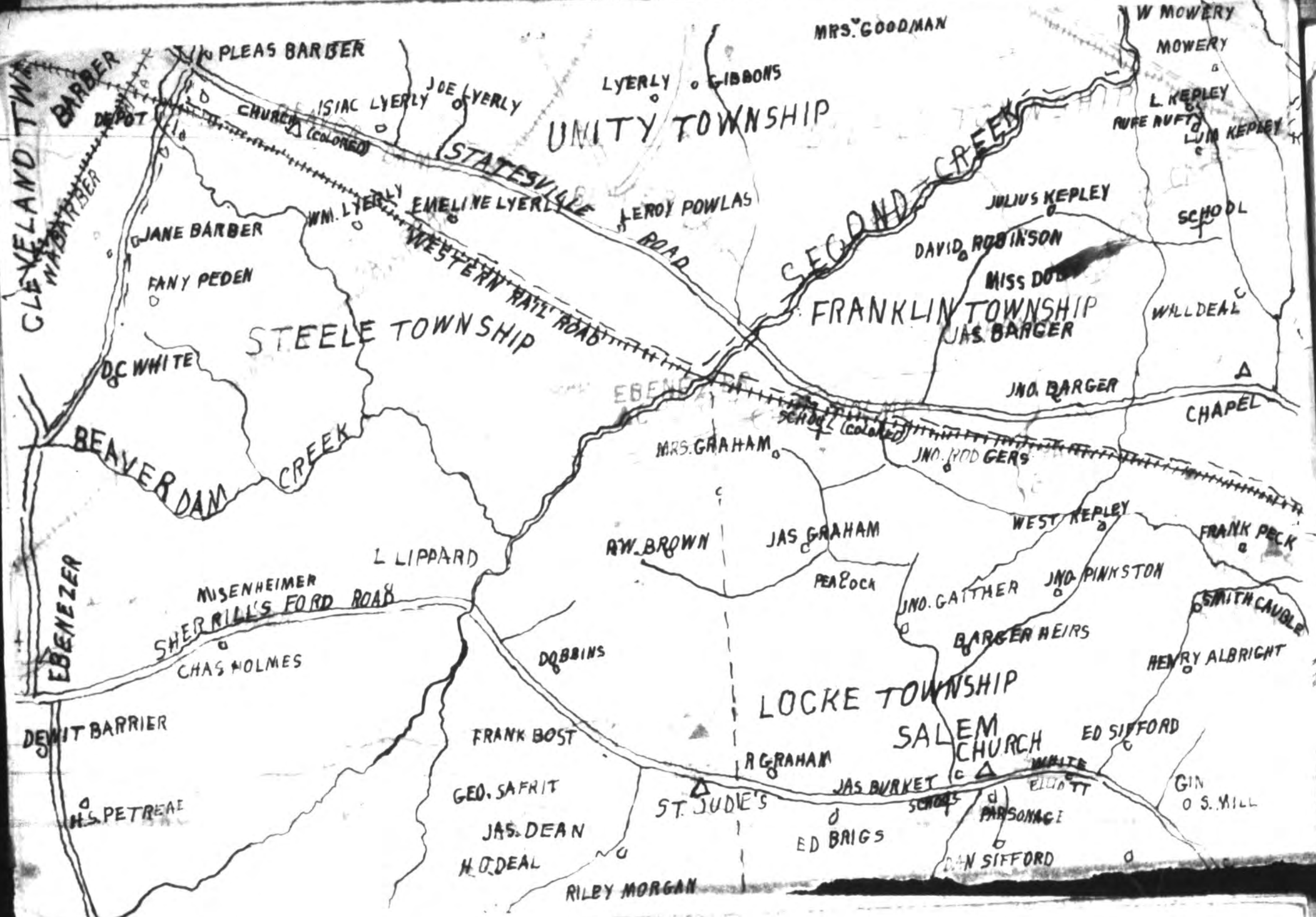
Jan. 12 1764: Lease & release from George Reed & wife to William McClellan
 for 600 acres Nov. 6 1763 proved by John McClellan. (Book 5 page 421: George
 Reed & wife Margaret of Linches Creek, South Carolina, let Wm. McClellan, a
 newcomer, have 600 acres on south branch of Fourth Creek on south side, for
 5 shillings,--the release price being 100 pistoles on Nov. 7 1763--wit-
 nessed by Robert Steel & John McClellan. (This had been granted by deed
 of sale from Earl Granville on Dec. 22 1753).

Fourth Creek section. (Iredell Co. section).

Book 4 page 129: On June 10 1758, Earl Granville lets Michael Robinson of
 Rowan Co.N.C., have 527 acres on both sides of the north fork of Fourth
 Creek next George Davis Sr. & George Reed, for 10 shillings (through Esquires
 Francis Corbin & Joshua Bodley), witnessed by Richard Vigers & William
 Churton & proved by the latter on May 24 1759.

MRS. GOODMAN
 W. MOWERY

... and these incomplete directions may be beginning at the ... west side of ... chains ... north 5 ... chains to a ... west 17 ... chains with ... south 12 ... chains to the ... east 16 ... chains to the ... witnessed by ... Disrower & Miller ... proved by the latter before ... 1789.



CLEVELAND TWP
BARBER

EBENEZER

DEWIT BARRIER

H.S. PETREAE

PLEAS BARBER

CHURCH (COLORED)

JANE BARBER

FANY PEDEN

D.C. WHITE

BEAVER DAM CREEK

MUSENHEIMER
SHERILL'S FORD ROAD

CHAS HOLMES

ISIAH LYERLY

JOE LYERLY

WM. LYERLY

EMELINE LYERLY

STEELE TOWNSHIP

L LIPPARD

DOBINS

FRANK BOST

GEO. SAFRIT

JAS. DEAN

H.O. DEAL

RILEY MORGAN

LYERLY

GIBBONS

UNITY TOWNSHIP

HEROY POWLAS

WESTERN RAIL ROAD

EBENEZER

MRS. GRAHAM

R.W. BROWN

JAS GRAHAM

PEABOCK

LOCKE TOWNSHIP

R. GRAHAM

JAS BURKET

ED BRIGS

ST. JUDIE'S

PARSONAGE

DAN SIFFORD

MRS. GOODMAN

SECOND CREEK

JULIUS KEPLEY

DAVID ROBINSON

MISS DOB

JAS. BARGER

JNO. BARGER

JNO. ROD GERS

WEST KEPLEY

JNO. GATHER

JNO. PINKSTON

BARGER HEIRS

HENRY ALBRIGHT

SALEM CHURCH

ED SIFFORD

WHITE

GIN S. MILL

W. MOWERY

MOWERY

L. KEPLEY

RUFUS RUFF

L. J. KEPLEY

SCHOOL

WALL DEAL

CHAPEL

FRANK PECK

SMITH CAUBLE

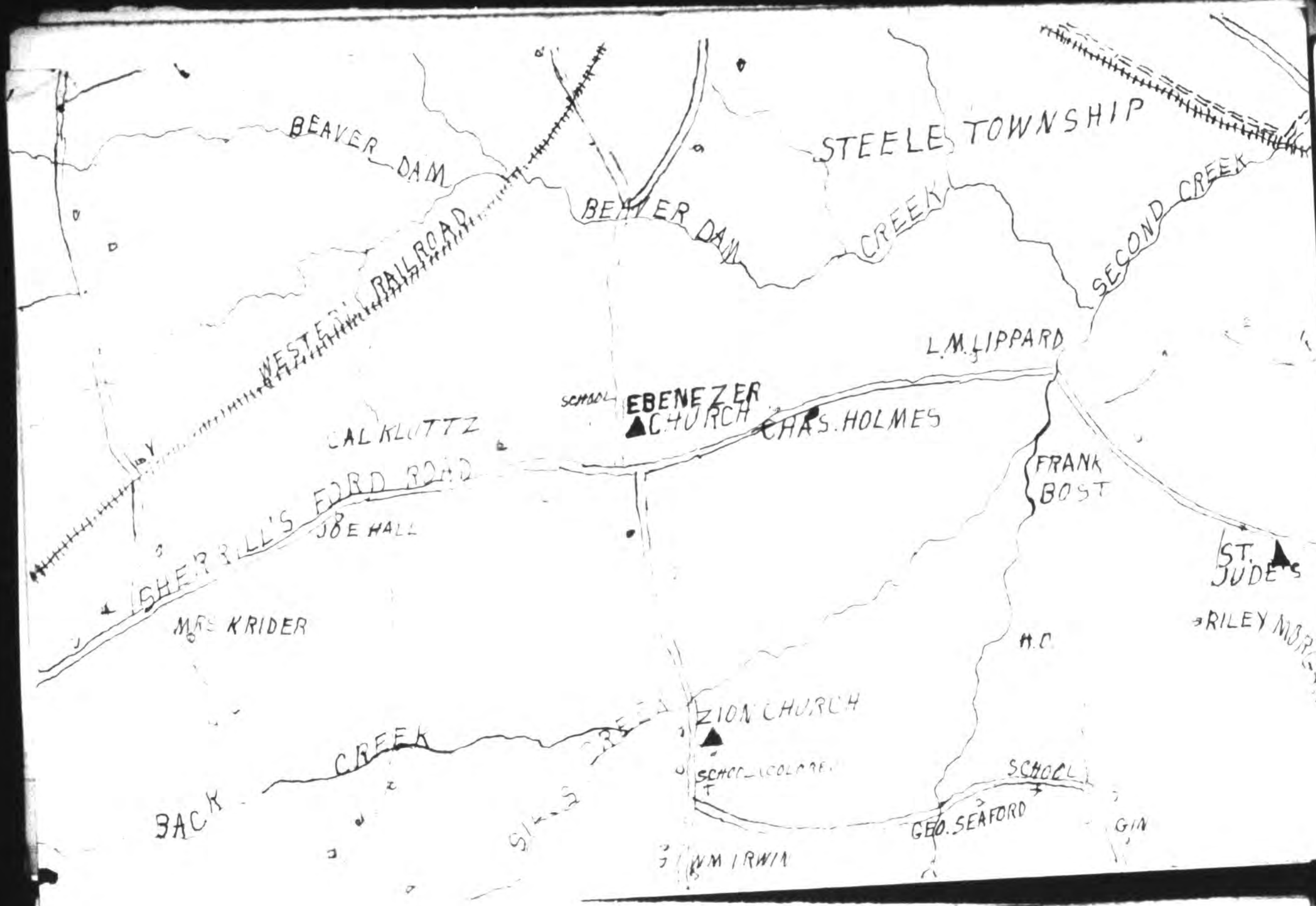
George Robison (Head waters of Muddy Fork of Lower Little River)

Iredell Co. N.C. book C page 208; May 23 1798, John McGee--no wife signs--lets George Robison (both of Iredell Co. N.C.) have 250 acres in Iredell County (formerly in Burke) on the head-waters of Muddy Fork of Lower Little River on the bank of Mountain Branch of the South Yadkin next George Brown, John White & Daniel Murphie, for 170 pounds, witnessed by John Stevenson & Richard Allison & proved by the latter in May 1798. (This had been granted the said John McGee on Oct. 11 1783).

Gen. Robert Irwin of Steele Creek Township, Mecklenburg Co. N.C. History of North Carolina, (Lewis Pub. Co.), Vol. VI. page 39; Rev. Dr. John Robinson, born Jan. 8, 1768 in the Sugar Creek community, (near Charlotte), in which graveyard his parents lie near its center, married Mary Baldwin April 9, 1795, with whom he lived more than 40 years--she was the mother of his children. He died Dec. 14, 1843 & is buried beside his wife near Poplar Tent Church. Same book, page 40. John Robinson Irwin, M.D., born Dec. 29, 1853, at the Irwin plantation, six miles north of Charlotte, N.C., was the son of Batte Irwin, a large planter & slave owner, who married Mary Hayes (daughter of Rev. Dr. John Robinson mentioned above); grandson of William Irwin, who was the son of Gen. Robert Irwin, (born in Steele Creek Township, Mecklenburg Co. N.C., a signer of the Mecklenburg Declaration of Independence, Officer of the N.C. State Troops, giving active service both in North & South Carolina, was with Sumter in Aug. 1780, at the battle of Hanging Rock; served as a member of the Provincial Congress at Halifax, N.C., representing his county; a Delegate to the Conventions at Hillsboro & Fayetteville, which considered the adoption of the Confederate Constitution; the first State Senator from Mecklenburg Co., elected in 1778 & until 1784 inclusive; an exemplary member of Steele Creek Presbyterian Church where he is buried).

Dr. John Robinson Irwin was an Elder in the Second Presbyterian Church of Charlotte; married Miss Margaret Henrietta, (a daughter of Dr. J. McKnitt Henderson, of Croft), by whom has six children: Herbert, Mary, Henderson, John, Batte & Julia. (Of these, Mary is the wife of W. H. Balk, the greatest merchant of North Carolina).....

Lines in the Sons of American Revolution: Herbert Irwin, Dr. John Robinson Irwin, Batte Irwin, William Irwin, General Robert Irwin; Herbert Irwin's line also runs as follows: Dr. John Robinson Irwin, Dr. Joseph McKnitt Henderson, David Robinson Henderson, William Bain Henderson to John McKnitt Alexander



STEELE TOWNSHIP

BEAVER DAM

BEAVER DAM

CREEK

SECOND CREEK

WESTERN RAILROAD

L.M. LIPPARD

SCHOOL

EBENEZER CHURCH

CHAS. HOLMES

CAL KLUTTZ

FISHER BILLS FORD ROAD

JOE HALL

FRANK BOST

MRS KRIDER

ST. JUDE'S

RILEY MORSEY

H.C.

ZION CHURCH

SCHOOL - COLLEGE

SCHOOL

BACK CREEK

GEO. SEAFORD

GIN

W.M. IRWIN

SIX-2


Book 16 page 373: Dec. 22 1796. William Robison (Irish Second Creek) no wife signs--lets William Glover (son of Peter D. ...) have 100 acres on the waters of Irish Second Creek, to be inned on the corner of William Plummer at a black oak, going east 140 poles to a stake, south 18 poles to a pine, east 40 poles to a black oak, south 44 poles to a black oak, east 20 poles to a pine, south 28 poles to a pine, west 200 poles to a hickory, then north 80 poles to the beginning. for 50 pounds.

Esq. Henry Robison.


Book 14 page 895: Nov. 8 1806, Esq. Edward Chambers as sheriff of Rowan Co. N.C. (on an execution against Moses Thomson for 40 pounds & 4 shillings, with costs, recovered by Henry Robison, Richard Trotter, William Moore & Peter Brown, with order to sell as no goods are to be found, & did so on Nov. 5 1806) lets Henry Robison of Rowan Co. N.C., have the undivided 215 acres next Andrew Ferguson Jr., Jacob Link & Richard Robison, for 49 pounds, witnessed by Andrew Kerr & Phillip Rice & acknowledged in Feb. 1807. (This is a part of 690 acres).

Book 20 page 377: April 15 1809, George Smith--no wife signs--lets Moses Thompson Jr. & his son, Esquire Thompson (all of Rowan Co. N.C.) have 215 acres next Andrew Ferguson, Jacob Link & Richard Robison, for \$280.00, witnessed by James Hart, whose signature is proven by Thomas Galloway & James Gay in Feb. 1814

Book 20 page 7: April 18 1807, the 2.5 acres which George Smith deeded Moses Thompson & Squire Thompson is divided by consent of the owners & order of Court between Squire Thompson & Esq. Henry Robison by Am. Srote, De Grainger, J. Kelly, James Todd & Benjamin Todd, with W. Moore as C.S. & a plat made of 187 acres & 3/4 chains, witnessed by George Rary & Bias Thomson.



WITEX WOBEXM



Book 20 page 511; Dec. 18 1811, Squire Thompson of Blunt Co. Tenn.--no wife signs--lets John Howard of Rowan Co. N.C., have 101 acres & 2 chns. on Second Creek on the southeast corner of the tract. for 75 pounds, witnessed by Nancy Howard & A. Thorn & proven by the latter in Feb. 1816. This begins on the southeast corner of the tract & goes north 17 chains to a pine, west 69 chains & 30 links to a white oak, south 17 chains to a post oak, then east to the beginning.

Book 20 page 501; Nov. 19 1814, John Howard--no wife signs--lets Thomas Pinkston (son of Rowan Co. N.C.) have 101 acres & 2 chains on Second Creek next Thomas Green & Hugh Ferguson, with dimensions as above, for \$175.00, witnessed by Townshend Dent & George Dunn & acknowledged in Feb. 1816. (This is part of the land formerly owned by Andrew Ferguson).

Book 18 page 107; Oct. 17 1878, James H. Benson (having qualified in 1874 as administrator of deceased Margaret Benson who had agreed to let Caesar Robinson have the following land when fully paid for & it is now) lets Caesar Robinson have 8 1/2 acres next --- Gibson & --- Phillips, for \$37.50, witnessed & proved by J. W. Mauney on Nov. 11 1881. no wife signs

Book 18 page 107; Oct. 17 1878, James H. Benson (having qualified in 1874 as administrator of deceased Margaret Benson who had agreed to let Caesar Robinson have the following land when fully paid for & it is now) lets Caesar Robinson have 8 1/2 acres next --- Gibson & --- Phillips, for \$37.50, witnessed & proved by J. W. Mauney on Nov. 11 1881. no wife signs

Book 18 page 107; Oct. 17 1878, James H. Benson (having qualified in 1874 as administrator of deceased Margaret Benson who had agreed to let Caesar Robinson have the following land when fully paid for & it is now) lets Caesar Robinson have 8 1/2 acres next --- Gibson & --- Phillips, for \$37.50, witnessed & proved by J. W. Mauney on Nov. 11 1881. no wife signs

Book 60 page 119; Oct. 17 1878, James H. Benson (having qualified in 1874 as administrator of deceased Margaret Benson who had agreed to let Caesar Robinson have the following land when fully paid for & it is now) lets Caesar Robinson have 8 1/2 acres next --- Gibson & --- Phillips, for \$37.50, witnessed & proved by J. W. Mauney on Nov. 11 1881.

Book 60 page 119; Oct. 17 1878, James H. Benson (having qualified in 1874 as administrator of deceased Margaret Benson who had agreed to let Caesar Robinson have the following land when fully paid for & it is now) lets Caesar Robinson have 8 1/2 acres next --- Gibson & --- Phillips, for \$37.50, witnessed & proved by J. W. Mauney on Nov. 11 1881.

William Robinson (waters of Second Creek)
Book 9 page 445: Oct. 10 1783, The State grants (#374 at 50 shillings the 100 acres) to William Robinson 500 acres on the waters of Second Creek, beginning on the corner of Richard Robinson at a post oak, going east 59½ chains to a black oak, east 5 chs. to a pine, south 60 chains & 90 links to a pine, west 35 chains to a black oak, north 46 chains & 90 links to a white oak, west 39½ chains to a post oak, then north to the beginning.

Margaret Robinson (Walnut Branch of Second Creek)

Book 28 page 195: March 1 1815, 1815, George Locke as Clerk & Master of Equity, (on a decree to sell the land belonging to the heirs of deceased Margaret Robinson), lets James Briggs of ---, have 200 acres on a branch of Second Creek "Commonly Called the Walnut Branch", on the original line, for \$500.00, acknowledged in Nov. 1815.

Book 34 page 18: Dec. 9 1825, James Briggs the 1st gives to his son, Edmund Briggs-- both of Rowan Co., N.C.--out of love, 100 acres on Second Creek on the old line & the dividing line next William Polley, witnessed by Hugh Wilson & acknowledged in Aug. 1828. (This is half of the tract which George Locke, as Clerk & Master of Equity, let him have on March 1 1825.)

Book 42 page 240: May 24 1841, James Briggs--no wife signs--lets Edmund Briggs (both of Rowan Co., N.C.) have 100 acres on Walnut Branch of Second Creek next said Edmund Briggs & the old line (being a part of the tract which George Locke as Clerk & Master of Equity let him have on March 1 1825 under the decree in March term of 1823 court for \$200.00, witnessed by Eugene Pugh & Will Barber & proved by the latter in Aug. 1860

William Robison (Second Creek)

Book 25 page 175: April 28 1841, George Bean--no wife signs--lets Richard Finckston (no of Rowan Co.N.C.) have 95 acres & 53 poles of Second Creek near a branch next George Robinson, for \$282.65, witnessed by George T. Brown & Andrew Ljerly & proved by the latter in May 1841. (This is where William Robison lived).

Book 42 page 183: Feb. 11 1847, Paul W. Liser--no wife signs--lets David Briggs (no of Rowan Co.N.C.) have 80 acres next the said Robison & Daniel Ljerly, for \$100.00, witnessed by William S. Cowan, Will Barber & R. L. Barber & proved by the latter on Sept. 15 1860.

Robison.

Marriage bond: Margaret Robison to William Plummer Dec. 30 1789 signed by Peter Wood. Book 12 page 541: on Nov. 8 1791, William Robison, a planter, gives to his beloved son-in-law, William Plummer--both of Rowan Co.N.C.--95 acres & 53 poles on Second Creek next a branch of George Robison, witnessed by W.L. Cathey & George Robison & acknowledged in Feb. 1792. (Part of his homelace) Same book same page: same person gives to his son-in-law, Moses Robison--both of Rowan Co.N.C.--99 1/2 acres & 26 poles on Second Creek next William Plummer & George Robison, witnessed by Will Cathey & George Robison & proved by the latter in Feb. 1792.

Book 27 page 480: On May 21 1823, Esq. Samuel Jones, Sheriff of Rowan, lets John Fulton of Rowan Co.N.C. have (on an execution against Roberts Naney & others for \$2150.00, recovered by Jacob Krider as executor of deceased Henry Krider, Roberts Naney & others) 100 acres for (sold on Jan. 21 1822,) next deceased Henry Robison, William Cowan, William Plummer & deceased Henry Phifer, being the tract upon which William Robison formerly lived, witnessed by Ja. Fisher & John Beard Sr. & proved by the latter in May 1823.

Book 28 page 63: July 19 1821, the High-sheriff, Charles Fisher, (by a writ of Venditio) has an execution against John Fulton for \$200.00, recovered by Edward Green as executor of Henry Krider, Roberts Naney & others, with orders to sell, for the said John Fulton, for the sum of \$200.00, 100 acres & 26 poles on Second Creek next William Plummer & George Robison, witnessed by Will Cathey & George Robison & proved by the latter in Feb. 1792. (Part of his homelace) Same book same page: same person gives to his son-in-law, Moses Robison--both of Rowan Co.N.C.--99 1/2 acres & 26 poles on Second Creek next William Plummer & George Robison, witnessed by Will Cathey & George Robison & proved by the latter in Feb. 1792.

Shaping--Robinson

Aug. 1848: Deed from the heirs-at-law of deceased Andrew Shaping (who are Thomas S. Atwell & wife Elizabeth D., John Deal & wife Mary, Henry E. Robinson & wife Christina, Peter Barger & wife Margaret, Henry Freeze & wife Magdalene, Jacob, Michael, Alexander, Andrew & Sarah Shaping) to Sophia Bostian for 42 1/2 acres Feb. 12 1848 proved by Paul A. Seaford & Esq. E.D. Austin.

Book 38 page 230: Feb. 12 1848, Thomas S. Atwell & wife Elizabeth D., John Deal & wife Mary, Henry E. Robinson & wife Christina, Peter Barger & wife Margaret, Henry Freeze & wife Magdalene, Michael, Alexander, Andrew & Sarah Shaping (as heirs-at-law of the decd. Andrew Shaping who bought this land of John Sloop) let Sophia Bostian--all of Rowan Co. N.C. which is now occupied by the said heirs, for \$140.00, acknowledged in Aug. 1848.

Marriage bonds: Henry E. Robison to Christina Shaping Nov. 30 1846 signed Thos. A. Atwell Margaret Shaping to Peter Barger Elizabeth Shaping to Thomas S. Atwell Jan. 1 1846 signed by Jacob Sloop

Robison

The will of John Kincaid (book C page 120) made May 12 1816 & probated in May 1816. Daughters; Elizabeth & Rebecca (everything including 200 acres where I now live & are my executors). Mary Grimes Robison (daughter of George Robison) gets 200.00. May 11 1816: The will of John Kincaid is proven by Isaac Linster. The executors are Elizabeth & Rebecca Kincaid.

Book 21 page 947: Oct. 7 1808, John Kincaid--no wife signs--lets William Sims Cowan (son of Robert Cowan) have 100 acres on Second Creek above the head of Walnut Branch next William Robison, William Glover & William Plummer, for 200.00, witnessed by William Robison & Benjamin Cowan & proved in Feb. 1811. (This is part of the land which Samuel Robison let said Kincaid have).

Book 19 page 25: Nov. 7 1803, William Robison of Williamson Co. Tenn.--no wife signs--let Samuel Robison of Pendleton Co. South Carolina, have 204 1/2 acres on Second Creek at the head of Walnut Branch next said Robison & ---Plummer, for 200.00, witnessed by George Robison & John McHenry & proved by the latter in Aug. 1804.

Book 9 page 145: Oct. 10 1783, The State grants (#374 at 10 shillings the 100 acres) to William Robison 500 acres on Second Creek next Richard Robison.

(Both sides of Tarrant River).

Book 10 page 101: Oct. 10 1783, The State grants (#374 at 10 shillings the 100 acres) to Margaret Bell 270 acres on Fifth Creek (known as Robies Branch) next Robert Simonton, for 2 pounds, witnessed & proved as in deed to David Bell (being part of 270 acres granted by the State to the widow, Margaret Bell who is now the said Margaret Robison, on Oct. 10 1783 as tract #585--see book 10 page 105.

Richard Robison (Robies Branch of Fifth Creek).

Book 10 page 101: Oct. 10 1783, The State grants (#374 at 10 shillings the 100 acres) to Margaret Bell 270 acres on Fifth Creek (known as Robies Branch) next Robert Simonton, for 2 pounds, witnessed & proved as in deed to David Bell (being part of 270 acres granted by the State to the widow, Margaret Bell who is now the said Margaret Robison, on Oct. 10 1783 as tract #585--see book 10 page 105.

Book 10 page 381: Dec. 13 1785, Richard Robison & wife Margaret let James Bell (son of Robert Cowan) have 90 acres on Fifth Creek (known as Robies Branch) next the land of Widow Wessinger, for 10 pounds, witnessed by James Stewart & Evan Beall & proved by the latter in Feb. 1786. (This is part of State grant #374 made to Margaret Bell in her will Oct. 10 1783 & is now Margaret Robison on Oct. 10 1783, being originally 270 acres, see book 10 page 101.)

Oct. 11 1786: Deed from Richard Robison & wife Margaret to David Bell for 270 acres Dec. 13 1785 proved by Evan Beall.

Iredell Co. N.C. book B page 55: Aug. 21 1793, David Beall (Rachel Beal also signs) lets Zachariah Summers--all of Iredell Co. N.C.--have 3 tracts on Fifth Creek next John Fitzjarel (part of 270 acres granted Margaret Bell as #585 in 1783--see book 10 page 205 in Rowan Co. N.C., who married Richard Robison & they let the said David Beall have Dec. 26 1785--see book 10 page 381; also part of the grant to Andrew Reid on Oct. 10 1783 who let the said Beall have Feb. 7 1785--see book 10 page 382 in Rowan Co.; also part of the grant to the said Beall Aug. 9 1787--see book 11 page in Rowan)--in all 209 acres next Basil Shaw, said Beall & Joshua Lazenby, for 94 pounds, witnessed by Daniel Lewis & David Tucker & proved Feb. 11 1786; Deed from Richard Robison & wife Margaret to James Bell for 270 acres Dec. 13 1785 proved by Evan Beall.

Book 10 page 382: Dec. 13 1785, Richard Robison & wife Margaret let James Bell--all of Rowan Co. N.C.--have 174 acres on Fifth Creek (known as Robies Branch) next Robert Simonton, for 2 pounds, witnessed & proved as in deed to David Bell (being part of 270 acres granted by the State to the widow, Margaret Bell who is now the said Margaret Robison, on Oct. 10 1783 as tract #585--see book 10 page 105.

Robinson

Sons of the American Revolution, page 348: Nelson Augustus Blodding of Indianapolis, Indiana, joined that society as #11713, son of John Blodding by Lydia M. (Bowen), grandson of Ethan Bowen by Caroline (Robinson), great-grandson of Nathaniel Robinson by Rachel (Briggs), + great-great-grandson of Christopher Robinson, Captain of the Rhode Island Artillery.

Arthur Robison

Robison

Book 32 page 619: Aug. 20 1832, Jefferson Robison & wife Patsy of Rowan Co. N.C. let Charles Hartman of Cabarrus Co. N.C., have their interest in 248 acres on South Yadkin next the widow, & John Guffy, also their half of 150 acres in the widow Rachel Goswell's dower, she being formerly Rachel Guffy, for \$565.00.


Book 31 page 717: Nov. 5 1832, John S. Patterson & wife Mary of Rowan Co. N.C. (the said Mary having been a tenant-in-common when she married Patterson, with her sister Patsy Robinson) let Charles Hartman of Cabarrus Co. N.C., have their part of 150 acres on Little Creek next Henry Keller & --- Sumner, for \$110.00, acknowledged on Nov. 9 1832.

Marriage bonds:
Mary Guffy to John Patterson, March 17 1832 signed by J. Guffy & J. Patterson
Margaret Guffy to Edward Lindsey Oct. 18 1832 signed by J. Guffy & E. Lindsey

The will of Robert Guffy (deceased) made in 1790, and probated in 1800, gave to his daughter, Patsy, the part of 150 acres on Little Creek.

and that she should have the same as if she were a widow.

Book 30 page 847: Sept 21, 182, The commissioners (George Robison, Will Barber & J. E. Dobbins)



Book page 173: Sept. 9, 1804, William Robison & wife in deed, at Land Office, Rowan Co. N.C., all of Rowan Co. N.C., containing 100 acres on South Yadkin Creek beginning on the bank at two dogwoods & going south 45 degrees west 13 1/2 chains to a post oak & a post oak, south a chain to a post oak, west 12 1/2 chains to a black oak in the corner of Elizabeth's land, with 23 chains to a hickory on the corner of Wm. S. G. to south with his line to a post oak & then to a white oak on the corner of the same land then on the same line down the same line to a tree on the line of Wm. S. G. crossing the creek to a post oak & then of Charles Anderson on the east bank of said creek, up its meanders to the number of trees standing on the side of James Butledge & the meander line of William Patterson, west to a tree by the source of the creek, up its meanders to a tree, then north 45 degrees west to the beginning of 40 p. of the R.C. money, returned as above, by John Brathor & James by the right of Dec. 1800. This is part of a grant from Earl G. to William & part of a state grant to William Patterson, but was conveyed to the said Robison by William Bailey.

Arthur Robison

May 14 1813: "Abraham Redwine appointed Administrator of the estate of Arthur Robison, who gave bond with John Ross and John Loftin (Securities) in 100, the administrator qualified & Obtained Letters".

In Book 29 page 209 in the office of the Register of Deeds in Salisbury N.C.

Catherine Allen, and Niel Stalker Robertson, the children of Donald Stalker Robertson deceased, of Blanco in the Parish of Appin, County of Argyle (who was a brother of James Stalker Robertson, now deceased) and Paul MacInnes (husband of Mary Stalker Robertson--deceased daughter of said Donald Stalker Robertson) and administrator (for our children--Catherine, Mary L. and Elizabeth MacInnes are putting in their claims.


James Stalker Robertson lived near Salisbury. Many pages given to establishing their identity.

Hugh Robison (Waters of Buffalo Shoal Creek).
Iredell Co., N.C. book B. page 483; Nov. 3, 1792, Hugh Robison--no wife signed-- let Colon Campbell, (both of ---), have 50 acres on the waters of Buffalo Shoal Creek, beginning on the old corner at a pine & going south 55 chains to a black oak, south 67 degrees west 62 1/2 chains to a black oak, west 31 chains to a hickory, north 47 chains to a white oak on the old corner next the entry of John McKee, then with the old line to the beginning, for 230 pounds N.C. money, witnessed by Henry Robison & John Campbell & proved Nov. 17, 1796. (This is part of the 640 acres which Earl Granville let Richard Robison have Jan. 3, 1761, who let his son, the said Hugh Robison have this on Aug. 6, 1782).

Book 9 page 162; Aug. 16, 1782, Richard Robison, a planter of Rowan Co., N.C.-- no wife signed--out of love for his son, Hugh Robison, gives him 40 acres on the waters of Buffalo Shoal Creek on the east side of the Catawba River, beginning on the old corner at a pine tree & going south 35 chains to a post oak sapling, south 67 degrees west 62 1/2 chains to a black oak, west 31 chains to a hickory, north 57 chains to a white oak next the entry of John McKee, then with the old line next the lands of John McKee, witnessed by John McKee & John Robison, proved by the latter in Aug. court of 1781. (This is part of the 640 acres granted by Earl Granville to the said Richard Robison on Jan. 3, 1761).

Iredell Co., N.C., book B page 626- May 17, 1797, Henry Robison of Rowan Co., N.C.-- no wife signed--let Daniel Mathewson of Iredell Co., N.C., have 240 acres on the waters of Buffalo Shoal Creek, beginning at a hickory (which was formerly the corner of Hugh Robison but now Colon Campbell's), & going south with the old line 23 chains to a white oak on the original corner, east with the old line 80 chains to a pine on the old corner next the land of William Ramsey, north 45 chains to a post oak on the corner, (which was formerly Hugh Robison's but now Colon Campbell's), south 67 degrees west with the division line between the said Hugh Robison & Colon Campbell 62 1/2 chains to a black oak, then with the said division line 31 chains to the beginning, for 102 pounds, witnessed by George Robinson & Allen Alexander & proved by the latter in May court of 1797. (This is part of the 640 acres granted Richard Robison who let George Robinson have it, who let Henry Robison have it).

(Buffalo Shoal Creek & east side of Catawba River
 Book 9 page 160. Aug. 6, 1782, Richard Robison, a planter--no wife signed--out of
 love for his son, George Robison, (both of Rowan Co., N.C.), gives him 640 acres,
 beginning on the old line & the corner of Hugh Robison at a hickory, & going with
 the old line to the original corner, west 25 chains to a white oak, east with the old
 line to a pine on the old corner of John W. Wynn, north 25 chains to a
 post oak on the corner of Hugh Robison, with the division line of said Hugh
 Robison south 67 degrees west 62 1/2 chains to a black oak, then 31 chains to the be-
 ginning, witnessed by Matt Gray & John W. Wynn & proved by the latter in Aug.
 court of 1782. (This is on the waters of Buffalo Shoal Creek on the east side of
 the Catawba River & is part of the 640 acres sold to the said Richard Robison by
 John Granville on Jan. 3, 1761).



[Handwritten notes, likely a transcription of the text on the left page, written in cursive script.]

(Beaver Dam Branch
 Book 10 page 196. Sept. 16, 1786, Robert Hillis of Rowan Co., N.C.--no wife signed--
 let Abel Crawford of ---, have 36 acres, beginning on the corner of Agness Pennery
 & the line of Henry Robinson, at a black oak & going north 15 chains to a Spanish
 oak grub on the bank of Beaver Dam Branch in the line of the said Pennery, east 20
 chains to a black oak near a turnip patch, south 2 chains to a black oak, east 4
 chains & 60 links to a stake on the southeast corner of the said patch, south 13
 chains to a pine in the line of the said Robison, then to the beginning, for 15
 pounds current money, witnessed by John Howard & Hugh McBride & proved by the latter
 in Nov. court of 1786.

Book 11 page 843. Sept. 23, 1788, Abel Crawford of Rowan Co., N.C.--no wife signed--
 let Moses Thompson of York Co., S.C., have 36 acres, beginning on the corner of Agness
 Pennery & the line of Henry Robinson at a black oak, & going north 15 chains to a
 Spanish oak grub beside Beaver Dam Branch in the line of the said Pennery, east 20
 chains to a marked black oak near a turnip patch, south 2 chains to a black oak, east
 4 chains & 60 links to a stake on the southeast corner of the said patch, south 15
 chains to a marked pine on the line of the said Henry Robison, then to the beginning,
 for 40 pounds current N.C. money, witnessed by George Robison & Jonathan Burroughs
 & proved by the latter in Feb. court of 1790.

High Robison
 Book 17 page 514. Aug. 7, 1800, Hugh Robison (the son of Richard Robison--no
 wife signed), let Jane Temleton Dobbins, Rachel Dobbins, Lucinda Smith Dobbins
 & Ann Alexander Dobbins--all of Rowan Co., N.C.--have 136 acres beginning on the
 corner of William Davenport at a black oak & going with his line south 37 de-
 grees west 22 chains & 75 links to a black oak grub on the corner of Colonel Rob-
 ert Cowan, south with his line 35 degrees east 21 chains to a black oak on his corner,
 south with his line 59 degrees east 25 chains to a hickory on the corner of Hugh
 Robison, east with his line 10 chains & 50 links to a post oak on the line of Rob-
 ert Cowan, north with his line 40 chains to a post oak on the corner of James Kin-
 caid, west with his line 3 chains & 50 links to a stake on his corner, north with
 his line 8 chains to a pine, then west to the beginning, for \$276.00 Spanish milled
 money, witnessed by William Davenport & Joseph Thompson & proved by the latter in
 Nov. court of 1800. (This is part of the original land of the said Hugh Robison &
 the price was paid by the now deceased Alexander Dobbins who was their father.)