


Mr. Jean Hughey (Rutherfords Creek)

Land ProceSSIONS page 5: June 17 1803, the land of Mr. Jean Hughey was processioned & notices were sent to John Brandon, George Niblock, James Dickey, Samuel Hughey & Mrs. Ann Campbell. This is 631 acres next Mrs. Ann Campbell, passing James Dickey, next Joseph Campbell, George Niblock, south side of Rutherfords Creek next Andrew Hughey, & Samuel Hughey.



Feb. 2 1808: Administration on estate of Jean Huey is granted to James Orton & Henry Hughey who qualified & gave bond of 1000 pounds, with James Orton & Samuel Hughey

Hughey (Statesville N.C.)

Iredell Co. N.C., book C page 477: Aug. 20 1799 Andrew Morrison, a wheelright--no wife signs--lets John Nisbet (both of Iredell Co. N.C.) have  $\frac{1}{2}$  of lot #5 in the southeast square of Statesville next the courthouse & the house of Mrs. Hughey, for \$85.00, acknowledged in Aug. 1799. (This is part of the town land from the commissioners on Aug. 13 179-).



Married July 6 1865: S.E.R.Hughes to J.H.C.Shuford by Rev. W.B.Watts.

Book 9 page 41: July 1 1779, The State Grants (for at 50 shillings the 100 acres) to James Hughes 474 acres on the head branches of Thompsons Mill Creek, (beginning next Andrew McCollum), James Stewart & said Hughes.

Book 20 page 104: April 15 1801, James Hughes--no wife signs--lets Alexander Work Sr. (both of Iredell Co.N.C.) have 25 1/2 acres on the head waters of Thompsons Mill Creek next Jacob Freeze, for \$250.00, witnessed by George L.Davidson & Isaac Hughes & proven by the latter in Feb. 1809. (The State granted this to the said Hughes on July 1 1779).

Book 23 page 528: Oct.12 1815, John Brandon Sr. & Jr. (one had S as middle initial)--no wives sign--let Samuel Upright (all of Rowan Co.N.C.) have 246 their undivided interests in 25 out of the 29 1/2 shares in 246 acres on head waters of Thompsons Mill Creek next Jacob Freeze, Peter Freeze & Jacob Freeze, for \$228.00, witnessed by A.W. Brandon & John H. Brandon & proved by the latter in Nov. 1815. (This is part of 474 acres granted to James Hughes on July 1 1779, who let Alexander Work have April 15 1801, & Montfort Stokes, as agent & attorney of his heirs, let John S. Brandon Jr. have these on July 22 1813).

HUGHES. PEARSON - HAIRSTON

Alexander Hughes (Coddle Creek)

Book 24 page 368; July 10 1817, Richmond P.Hughes & John S.Hughes--no wives sign--let Jesse A.Pearson (all of Rowan Co.N.C.) have 213 acres on Yadkin River next said Pearson, a branch, ---McCulloch, up the river to the land which William Harwood sold said Pearson, for \$2200.00, witnessed by John Johnson, (for Richmond S.Hughes) & acknowledged by John S. Hughes in Nov. 1817. William Giles let Sargeant Hughes have this & he willed it to his two above named sons).

Book 13 page 848; Dec.3 1794, William Giles & wife Mary let Sargeant Hughes have 1/2 of the tract of 529 acres in the forks of Yadkin River next Caleb Osborn, on the river, ---McCulloch & Richmond Pearson, for 514 pounds, witnessed by Hudson Hughes & Moses Huslery & proven by the former in Feb. 1795. (This is half of the 529 acres granted by Earl Granville to William Giles on Nov. 8 1757, & he let Phill Williams have the other half who let Richmond Pearson have it)

Book 24 page 677; Sept.24 1817, Jesse A.Pearson & wife Elizabeth M. of Rowan Co.N.C. let Peter Hairston of Stokes Co.N.C. have 1550 acres on both sides of the Yadkin River, beginning on the west bank next that which John Harwood let the said Jesse A.Pearson have, Philip Cepie, another tract, Joseph Chaffin, William Wyatt, near the road & up said river (being that which Richmond Pearson Sr., John Harwood, Richmond Hughes, John Hughes & Judith, the widow of deceased Sergeant Hughes let him have); also the adjoining 31 acres on the other side of the Yadkin River, at the upper corner of the 100 acres which Daniel Wood let said Jesse A.Pearson have, John Garrot, David Lookabill, ---Lentz, edge of the mill-pond, south side of the mill, the lot which Wilea Garrat let said Jesse A.Pearson have (see the plat of 46 1/2 acres made by the surveyor, Britain J.Haymoore Sr. on Nov. 5 1813, of which the ballance belonged to the heirs of Daniel Garret & Mary Sheete)--in all 968 acres & with the above, including the "Grise Mills saw Mills & Cotton Machine" & other improvements, make 2518 acres, for \$20,000.00, witnessed by Peter M.Renfro, John Terry, London Carter, Hugh W.Causey & William Wyatt & proved by the last named in May 1818. 2518 acres in all.

Iredell Co.N.C. book 0 page 528; Oct.22 1829, James Hughes of Iredell Co.N.C.--no wife signs--lets William Williford of Rowan Co.N.C., have 200 acres partly in Rowan & partly in Iredell County on the bank of Coddle Creek next Philip Rumpel, Francis Beaty, Thomas Beaty, William Willison, Col. William H.Kerr, Jonas Lipe, James Jamison, the tanyard tract of Alexander M.Hughes then up the creek, for \$921.00, witnessed by John M.Cain & W.Hargrave & proved by the latter in Aug. 1830. (This is part of the land where the now deceased Alexander lived, being what he willed the said James Hughes).

Book 9 page 403: Nov. 11 1783, William Ervin & wife Elizabeth let James Hughes--all of Rowan Co.N.C.--have 272 3/4 acres where said Ervin now lives, for 85 pounds, witnessed by Robert McNeely & Walt Gray & proved by the latter in May 1784. (This was granted to said Ervin). It begins at a gum & goes west 18 poles to a stake, south 70 poles to an ash, west 76 poles to a stake, south 5 degrees west 52 poles to a B.O., east 177 poles to a stake, north 8 degrees east 20 poles to a hickory, north 40 poles to a hickory, north 70 degrees east 148 poles to a W.O., north 106 poles to a B.O., north 87 degrees west 200 poles to a B.O., south 29 degrees west 107 poles to the beginning.

Book 9 page 306; March 21 1780, The State grants (#207 at 50 shillings the 100 acres) William Ervin 372 3/4 acres on the head waters of Davidsons Creek, beginning on a conditional corner between the said Ervin, Samuel Neal & Archibald McCavey, at a W.O., going south 5 degrees west 224 poles to a B.O., east 177 poles to a stake, north 8 degrees east 20 poles to a hickory, north 40 poles to a hickory, north 70 degrees east 148 poles to a W.O., north 106 poles to a B.O., then to the beginning.

William Hughes (Rockey Creek)

*KING*

Book 9 page 559: Oct. 10 1783, The State grants (#481 at 50 shillings the 100 acres) to William Hughes 100 acres on a branch of Rocky Creek next James King, John King & Daniel Mc Casely. This is on the head branches of Rocky Creek falling in at the lower end of James King next John King & Co. & begins at the corner of James King by the branch at a gum and a white oak, goes north 98 poles to a black oak saplin, west with the bald mountain 123 poles to a stake on the line of John King, south with the line of said King 84 poles to a black oak saplin on his corner, the same course 30 poles to a pine, south 74 degrees east 123 poles to a chestnut saplin on the corner of James King, then north with his line 60 degrees east 50 poles to the beginning.

Book 9 page 465: Oct. 10 1783, The State grants (#479 at 50 shillings the 100 acres) to John King 400 acres on both sides of Main Rocky Creek on the lines of Robert King & William Hughes, beginning on the south bank of said creek at a large walnut tree, going west 65 poles to a white oak on the line of Robert King by a small branch, north 40 poles to a white oak saplin, west 140 poles to a large poplar, north 172 poles crossing the creek at a sheal to a pine, east 358 poles to a pine, south 192 poles to a black oak saplin on the corner of William Hughes, south 83 degrees west 68 poles to a red oak saplin on the corner of Robert King, then to the beginning.

Anson Co.N.C. records Solomon Hews

Book 1 page 101: July 28 1749, Solomon Hews--no wife signs--lets Marmaduke Kimbrough (both of Anson Co.N.C.) have 200 acres on the south side of the Pee Dee River next George Senior for 60 pounds, witnessed by John Crafford & Alexander Gordon & acknowledged by the said Hews on July 28

Book 1 page 29: Oct. 13 1750, William Turner, a planter of Beckly Co.S.C.--no wife signs--lets the planter, Samuel Davis of Anson Co.N.C., have 400 acres on the north side of Great Pee Dee next George Senior, for 300 pounds, witnessed by Benjamin Bowcher & Issachar Willcocks. (Solomon Hews let the said Turner have this on Sept. 13 1746).

Hughes.

Book 31 page 210: Aug. 26 1830, Samuel Hughes & wife Editha let Daniel Brock--all of Rowan Co. N.C.--have 81 acres on the bank of Cedar Creek next the heirs of Charles Cuthrell deceased, Maxn. Cuthrell & Samuel Kerly at the mouth of a branch & down the center of the creek, for \$400.00, witnessed by Thomas Ferebee & E. Brock & proved by the latter in Feb. 1831.

[Faint, illegible text, possibly bleed-through from the reverse side of the page]

Joseph Toops & Hughes. (Anson Co. N.C. records)

Book 1 page 19: June 28 1750, Samuel Davis--no wife signs--lets Joseph Toops, a planter, (both of Anson Co. N.C.) have 579 acres on the north east bank of the Yadkin River, for 30 pounds, witnessed by John Dunn & Anthony Hutchins. (His Majesty let the said Davis have this).

Rowan Co. Minutes of Jan. 21: 1756: "Edward Hughes Esqr;" proved that he was the largest creditor of Jos. Toops & qualified as the administrator of his estate, giving bond of 40 pounds sterling with John Hanby & William Bues as security.

Book 2 page 320; March 22 1756, Edward Hughes & wife Ann let Jonathan Williamson--all of Rowan Co. N.C.--have 579 acres on the north east bank of the Yadkin River, beginning on the river at a black oak, going east 240 poles to a hickory, south 480 poles to a black oak saplin, then to a hoopwood on the river, then up the various courses of the river to the beginning (being part of the tract which Earl Granville let Esq. Samuel Davis have by indenture Sept. 20 1748, who let Joseph Toops have by indenture June 28 1750--see book Afl pages 24 & 25 in Anson Co. N.C.--who let the said Edward Hughes have by indenture on April 23 1752--see book B #2, folio 181 & 182 & 183, in Anson Co. N.C.), for 5 shillings, the release price being 100 pounds proclamation money on the next day, witnessed by Elijah Seidmore & Abraham Greson & proved by the latter in April court of 1756.

of robert king, then to the beginning.

Lease & Release from Hugh Foster to Edw. Hughes Esqr. for 620 acres

Jan. -19 1758 proved by Hugh Montgomery.  
Book 2 page 517; Jan. 18 1758, Hugh Forster, a tanner--no wife signs--lets Esq. Edward Hughes (both of Rowan Co. N.C.), have 620 acres in Anson County, beginning on the south side of Middle Ready Fork at a white oak & going north 60 chains to a Spanish oak, east 50 chains to a black oak, north 20 chains to a stake, east 40 chains to a stake, south 30 chains to a white oak, then west 90 chains to the beginning, for 5 shillings sterling--the release price being 20 pounds proclamation money--witnessed by Will Canning & Hugh Montgomery & acknowledged on Jan. 19 1758.

HUGHES - WRIGHT - FRY

Book 23 page 464; June 1 1814, James Hughes--no wife signs--lets Reuben Wright (both of Rowan Co. N.C.) have 100 acres on the Uary on the old line next Richard Wright, for \$200.00, witnessed by Archibald Gaddis & E. Mergan & proved by the latter in Aug. 1815.

Book 24 page 442; June 22 1817, James Hughes--no wife signs--lets Reuben Wright (both of Rowan Co. N.C.) have 100 acres on the Uara next Amos Wright & ---Finch, for \$200.00, witnessed by Joseph Rush & Lewis Tyer & proved by the latter in Feb. 1818.

Book 26 page 567; March 23 1816, Benjamin Fry--no wife signs--lets Joseph Hughes (both of Rowan Co. N.C.) have 90 acres on the Uarah next ---Ferry, for \$200.00, witnessed by L. Tyer & P. Cripple & proved by the latter in May 1816. [David Fouts let said Benjamin Fry have this

Book 23 page 714; March 14 1816, Isaac Mergan--no wife signs--lets Jeremiah Peary (both of Rowan Co. N.C.) have 240 acres on the Uary next Elijah Mergan, the old line of J. Fry, for \$400.00, witnessed by Bright Fry & Elijah Mergan & proved by the latter in May 1816. [This is parts of 2 tracts, one let by James Mergan Sr., other by James Mergan Jr. & deced to said Isaac; one by James Mergan Sr., 1 by Andrew Peary Jr. & 1 by Benjamin Fry).

Esq. Edward Hughes (East side of Yadkin River)  
 Book 3 page 172: Feb. 28 1755, Earl Granville lets Esq. Edward Hughes of Rowan Co. N.C., have 331 acres on the northeast side of the Yadkin River next Joseph Harris, going south with him east 33 chains, south 15 chains east 24 chains, north 65 chains, west 59 chains, for 3 shillings, witnessed by Richard Vigers & Esq. James Carter & proved by the latter on Jan. 20 1756.  
 Jan. 24? 1756; Deed from Esq. Francis Corbin to Edward Hughes for 331 acres is proved.

Book 3 page 133: Oct. 8 1755, Edward Hughes--no wife signs--lets John Wagoner Jr. (both of Rowan Co. N.C.) have 331 acres on the northeast side of the Yadkin River by the two corners of Joseph Harrison, for 3 shillings

Michal Hughs (Uary)

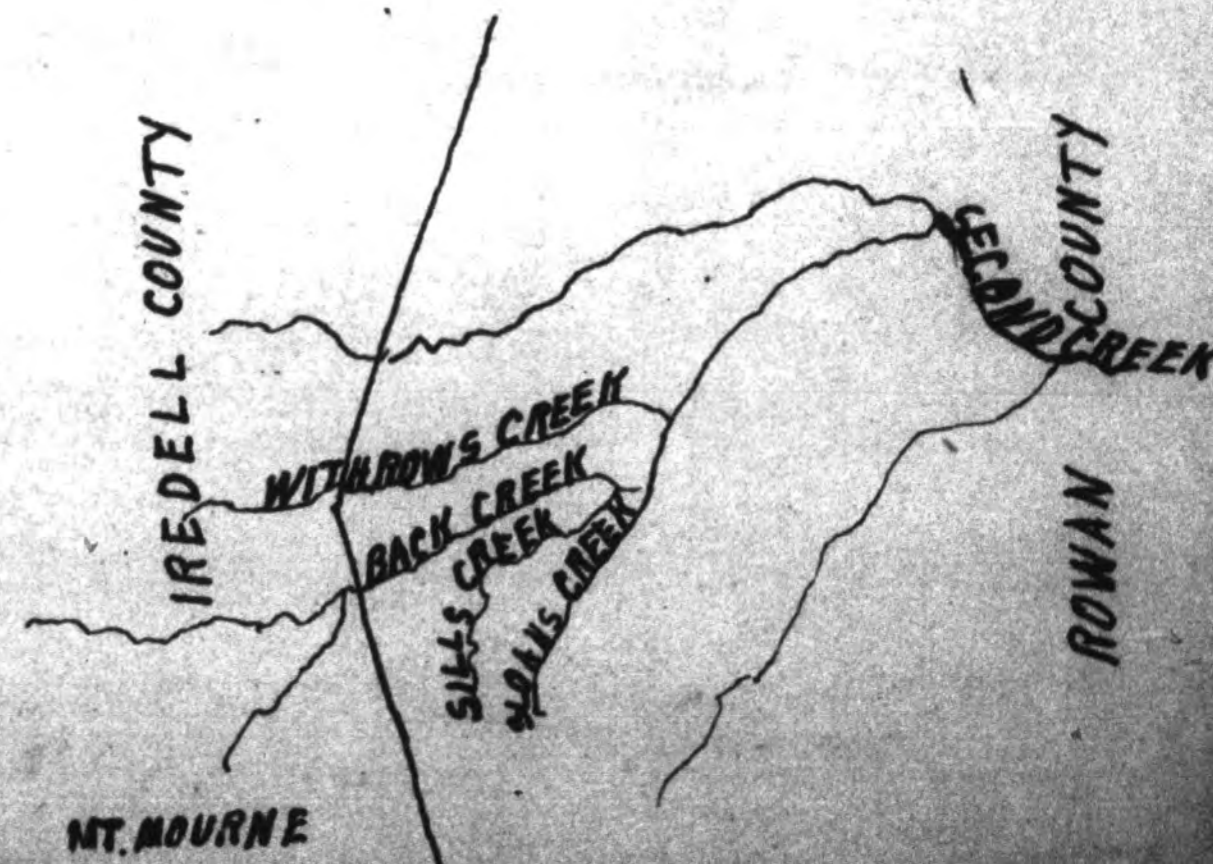
Book 26 page 568: April 2 1818, Benjamin Fry lets Michael Hues (both of Rowan Co. N.C.) have 100 $\frac{1}{2}$  acres (being 38 $\frac{1}{2}$ , 11 $\frac{1}{2}$  & 50 acres on the east side of the Uary next James Hues, Bryant Fry & Jerry Perry, for \$200.00, witnessed by L. Tyer & Phillip Ceppe & proved by the latter in May 1818.

Book 26 page 624: Jan. 1 1822, Michael Hughs--no wife signs--lets George Kepley (both of Rowan Co. N.C.) have 100 acres next James Hughs on the east end of the 55 acre tract next --- Finch, Bryant Frys, for 200 pounds, witnessed by James Hughs & Amos Wright & proved by the latter in Feb. 1822. (This is a tract of 38 $\frac{1}{2}$  acres, 11 $\frac{1}{2}$  acres & 50 acre out of 155 acres)

Hughey

(North Side of Witherow Creek, a fork of Second Creek)

Book 4 page 354: Feb. 27 1760, Earl Granville lets the planter, Henry Busy of Rowan Co. N.C., have 180 acres of vacant land on the north side of Witherow Creek (a fork of Second Creek), next his other survey, James Mannans & --- Dobbins, beginning on the corner of Mannans at a white oak, going south 30 chains to a forked red oak, west 14 chains to a hickory, north 60 chains to a black oak & a hickory, east 46 chains to a white oak, south 30 chains to a pine & a hickory, then west 32 chains to the beginning, for 10 shillings sterling, with the yearly rental of 7 shillings 8 $\frac{1}{2}$  pence (which is at the rate of \_\_\_\_\_), witnessed by Richard Vigers & Th. Churton & proved by the latter in Oct. 25? 1760. Deed of sale from Earl Granville to Henry Hughey for 180 acres proved by Wm. Churton.



of Robert King, then to the beginning.

The miller, Edward Hughes (tract #9)  
Deed from Esq. Henry McCulloh to Edward Hughes for 200 acres Jan. 27 1763

is proven.  
Book 5 page 255: Jan. 27 of Esq. Henry McCulloh lets Edward Hughes, a planter of Rowan Co. N.C., have 200 acres in tract #9 next George Heagey & Barnard Michael for 16 pounds, witnessed by Hugh McCrerey & John Frohook & proven in July 1763. (Copied by John Frohook as C.C. while tract #9 is 12500 acres on Peedee or Yadkin river which George II. granted said Henry McCulloh on March 3 1745)

Jan. 13 1767: Deed from "Edward Hughs Mill Wright to Vallintine Fry" for 150 acres Jan. 13 1767 is proven by William Temple Cole.  
Book 6 page 338: Jan. 13 1767, Edward Hughes, "Mill Wright"--no wife signs--lets Voluntine Fry (both of Rowan Co. N.C.) have 150 acres on Abbotts Creek, for 70 pounds, witnessed by James Robinson & William Temple Cole & proven in Jan. 1767. (This is part of the 200 acres which Henry McCulloh let Edward Hughes have)

James Hughes  
Book 9 page 405: Nov. 11 1785, William Ervin & wife Elizabeth let James Hughes--all of Rowan Co. N.C.--have 272 1/2 acres, beginning at a gum, going west 18 poles to a stake, south 73 poles to an ash, west 76 poles to a stake, south 5 degrees west 52 poles to a B.O., east 177 poles to a stake, north 8 degrees east 29 poles to a hickory, north 40 poles to a hickory, north 70 degrees east 148 poles to a W.O., north 106 poles to a B.O., north 87 degrees west 200 poles to a B.O., south 29 degrees west 106 poles to the beginning, for 85 pounds, witnessed by Robert McNeely & Walter Ervly & proved by the latter in May court of 1784. (This had been granted to the said William Ervin).

Book 9 page 306: March 21 1780, The State grants (#207 at 80 shillings the 100 acres) to William Ervin 572 acres on the head waters of Davidsons Creek, beginning on a conditional corner between the said Ervin, Samuel Neal & Archibald McCavey, at a W.O., going south 5 degrees west 234 poles to a B.O., east 177 poles to a stake, north 8 degrees east 20 poles to a hickory, north 40 poles to a hickory, north 70 degrees east 148 poles to a W.O., north 106 poles to a B.O., then to the beginning.

Joseph Hughes (Waters of Bear Creek).

Book 11 page 92: Oct. 25 1786, The State grants (#1280 at 80 shillings the 100 acres), to Joseph Hughes 402 acres on Bear Creek next Post Huff & --- Gaither, beginning on the line of --- Huff at a post oak, going east 50 chains to a white oak on the line of --- Frest, north with the line of --- Frest to a post oak, east 39 chains to a hickory, north 30 chains to a stake, west 51 chains to a post oak, north 17 chains to a hickory, west 38 chains to a post oak on the line of --- Gaither, then south with the same 64 chains to the beginning.

of Robert King, then to the beginning.

FORD  
HEGE

(East bank of Hunting Creek).

Book 13 page 951: May 2 1795, John Hughes--no wife signs--lets John Ham (both of Rowan Co.N.C.), have 60 acres on the east side of Hunting Creek, beginning on the line of the original tract at a cypress & going with the said line east 14 chains & 50 links to a post oak on an original corner, north 50 chains to a post oak on the original line, west 8 chains & 50 links to a birch on the dividing line between the said Hughes & Samuel Lackey on the east bank of said Creek, then down its various courses to the beginning, for 70 pounds N.C. money, witnessed by Samuel McShely & Joseph Roland & proved by the latter in May court of 1795. (This is part of a tract granted Samuel Lackey).

Book 5 page 255: Jan. 27 (in the 3rd year of King George III), Esq. Henry B. McCulloch lets Edward Hughes of Rowan Co.N.C., have 200 acres, beginning on the line of George Heagey at a hickory, going west 60 poles to a W.O. on the corner of Barnard Mitchell, south with his line 120 poles to a pine on his corner, south 70 degrees east 20 poles to a B.O., north 180 poles to a stake on the line of Heagey, then west with his line to the beginning, for 16 pounds sterling

Book 7 page 412: June 19 1769, Edward Hughes--no wife signs--lets the carpenter, John Ford--both of Rowan Co.N.C.-- have 50 acres, beginning on the line of George Heagey & going east 45 poles to a W.O. on the southeast corner of said Heagey, south 180 poles to a B.O. on the corner of Leonard Miller, north 70 degrees west 48 poles to a post, then north to the beginning, for 5 shillings--the release price being 144 pounds N.C. money on the next day--

June 19 1769

Book 7 page 388: George Heagey & wife Rose let the carpenter, John Ford--all of Rowan Co.N.C.--have 22 1/2 acres, beginning near the mill-race below the mill-dam, at an elm tree, going north 67 1/2 poles to a stake, west 34 poles to a stake, south 12 poles to a hickory, west 24 1/2 poles to a stake, south 55 1/2 poles to a stake, then east to the beginning, for 12 pounds N.C. money, witnessed by Michael Miller & David Smith & recorded in Ang. court of 1769.

James Hughes ( Hedges Fork of Uarie ) MORGAN

Book 16 page 654: Nov. 27 1792, The State grants (#2097 at 10 pounds the 100 acres) to James Hughes 200 acres on Hedges Fork of Uarie next James Morgan.

Book 16 page 653: Nov. 27 1792, The State grants (#2096 at 10 pounds the 100 acres) to James Hughes 100 acres on Hedges Fork of Uarie next --- Cenger & crossing a branch.

Book 20 page 585: May 25 1814, the heirs of deceased James Hughes of Rowan Co.N.C. ( who are William Hughes, Susanah Hughes, Michael Hughes, Barbary Hughes, Sarah Fry & Mary Kindly) let James Hughes of Rowan have 100 acres next ---Cenger & crossing a branch; also an adjoining 200 acres next James Morgan on the old corner of ---Hughes, for \$400.00 witnessed by Archibald Gaddis & Elijah Morgan & proven by the latter in Nov. 1816. (This is two State Grants to the said deceased).

Book 27 page 449: Sept. 26 1822, Robert Eupy--no wife signs--lets Michael Baker (both of ----) have 159 acres next Samuel Roseborough, lot #1 of Henry Huey, near a spring, on the south bank of the branch passing his & Jacob Huey's, next Richard Miller & James Dickey, for \$550.00, witnessed by John Brandon & Henry Baker & proved by the latter in Feb. 1823. (This is done by mutual agreement & allotted to said Huey).

Book 27 page 107: March 4 1822, John Hughey--no wife signs--lets Michael Baker (both of ----) have 143 acres next lot #3, Robert Hughey, Samuel Rosebrough, Mrs. Wason, Levi Cousine on the west side of a branch, for \$650.00, witnessed by George L. Smith & Robert Stuart & proved by the latter in May 1822.

Book 27 page 224: June 20 1820, Mrs. Pelly Hughey out of love for her natural son, Andrew, gives him 103 1/2 acres on the north side of Fourth Creek near the big road, witnessed by Daniel Webb & Henry Hughey & proved by the latter in Aug. 1822.

Book 8 page 287: Jan. 5 1775, John Clark & William Clark let Samuel Hughey--all of Rowan Co N.C.--have a black mare of 4 years branded with H on near buttock, a cow with 2 creps & 2 keals (one on the upper & the other on the under side of the ear) & 2 sheep marked as above for 14 pounds & 10 shillings, witnessed by James Dickey & Robert Hughey & proved by the latter in Feb. 1775.

Book 10 page 537: Nov. 4 1784, The State grants (# 917 at 50 shillings the 100 acres) to James Dickey 600 acres next John Dofins, Thomas Johnston, Robert Hughey & said Dickey.

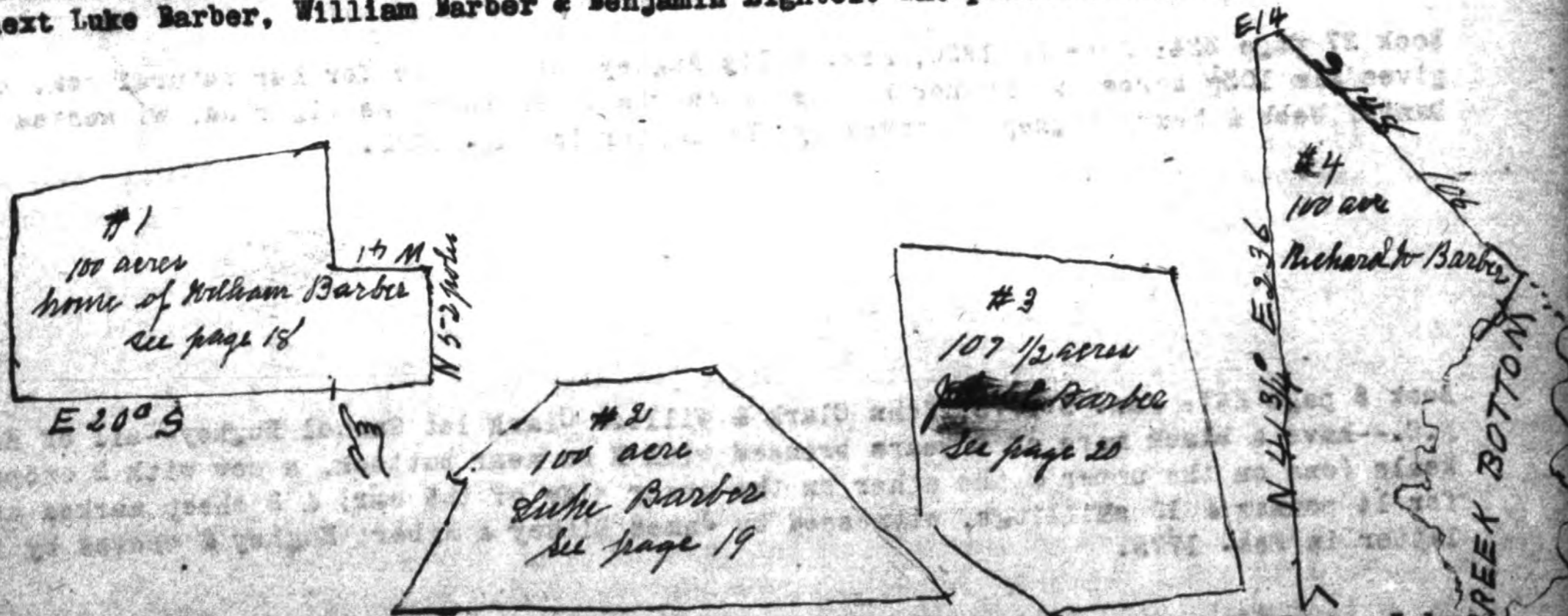


(Northeast side of the Yadkin River)

Book 2 page 330: March 23 1756, Edward Hughes & wife Anne let Jonathan Williamson (both of Rowan Co.N.C.), have 578 acres on the northeast side of the Yadkin River, beginning on the river-bank as a black oak, going east 240 poles to a hickory, south 400 poles to a black oak saplin, --- 150 poles to a hickwood saplin on the river-bank, then up its various courses to the beginning, for 5 shillings--the release price being 100 pounds proclamation money on the next day--

(Earl Granville let Esq. Samuel Davis have this on Sept. 20 1748--see in Anson Co.N.C., book 1 pages 24 & 25--who lets the said Edward Hughes have it on April 23 1752--see Anson Co.N.C., in book #2, pages 181-2-3.)

Division of Estates book A page 18: Jan. 1 1813 the land which Henry Hughey Sr. sold to William, Luke, John E. & Richard W. Barber, being 457 acres, is divided for the Barbers; let #1 of 100 acres includes the houses barn & other improvements is laid off to William Barber & adjoins Benjamin Lightell, Thomas Cowan, John Hyde & the conditional line & includes the creek bottom; let #2 of 100 acres is laid out for Luke Barber & adjoins the spring branch of Isaac Hughey, William Barber, Benjamin Lightell & John E. Barber; let #3 of 107 1/2 acres is laid out for John E. Barber & adjoins Henry S. Hughey, James Reeves, John Garner & William Barber; let #4 of 100 acres laid out on Dec 31 1813 for Richard W. Barber & includes the meadow next Isaac Hughey's spring branch to the creek next Luke Barber, William Barber & Benjamin Lightel. The plats are given.



Book 23 page 150: May 9 1814, George Niblock--no wife signs--lets John Niblock (both of Rowan Co.N.C.) have 101 acres next Robert Hontan, Nancy Brandon, Zadock Griffeth & Samuel Hughey, for \$200.00, witnessed by W.H. Horah & Thos. Todd & acknowledged in May 1814.

Book 11 page 92: Oct. 25 1793, The State grants (\$1260 at 50 shillings the 100 acres) to Joseph Hughes 402 acres on the waters of Bear Creek, beginning on the line of --- Huff at a post oak, going east 50 chains to a white oak on the line of --- Frost, north with the line of Frost east 39 chains to a hickory, north 30 chains to a stake, west 51 chains to a post oak, north 17 chains to a hickory, west 38 chains to a post oak on the line of --- Gaither, then south with the same 64 chains to the beginning.

JENKINS  
FULTON

Book 30 page 92: May -- 1828, Esq. Samuel Jones, late high-sheriff of Rowan (on 3 executions against John Fulton; one of \$2211.34 in favor of John Graham the surviving partner, one of \$1337.56 in favor of Jno. McMinch to the use of Thos. McClure, & one of \$307.14 in favor of Robt. Lock Adm to the use of Wm. Chunn, with interest & costs, & sold in July 1824) now delivers to James Hule of Rowan Co.N.C. for \$760.00 lots #49 50 & 57 in west sq. (see deeds from Hugh Jenkins to Robt. Fulton) ack. in May 1828. Book 30 page 94: May 19 1828, James Hule of Salisbury N.C.--no wife signs--lets William Johnson of the city of Charleston ----, have all of the deeds conveyed to the said Hule by Samuel Jones, for \$1500.00, acknowledged in May 1828.

Book 30 page 95: May 19 1828, Max Chambers--no wife signs--lets William Johnson (both of ---) have lots #49, 50 & 57 in the west square of the town, for \$1.00, acknowledged in May 1828. (John Fulton deeded these to the said Chambers).

Book 20 page 467: Hugh Jenkins--no wife signs--lets John Fulton (both of Rowan Co.N.C.) have lots #49-50 & 57 in the west square of Salisbury for \$50.00, witnessed by Hill & Frances Marshall & proved by the latter in Aug. 1815.

Henry Huey. (North Side of Witherows Creek, a fork of Second  
Samuel Hughey.

Book 25 page 89: July 18 1812, Samuel Hughey--no wife signs--lets Samuel Rosebrough (both of Rowan Co.N.C.) have 227 acres on north side of Fourth Creek next --- Cowan, Robert Wasen, the heirs of Robert Hughey & Andrew Hughey, John Webb & Samuel Cowan, for \$800.00, witnessed by Kitty Andrews & John Andrews & proved by the latter in Feb. 1819. (This is part of the estate of deceased Samuel Hughey which was surveyed & divided among his heirs on June 16 1803).

Book 25 page 17: March 7 1810, James Hughey & Robert Brown of Buncombe Co.N.C.--no wives sign--let John Webb of Rowan Co.N.C., have their third of the 661 acres on the north side of Fourth Creek now belonging to the said James Hughey, Andrew Hughey & Edward Chambers, next the land belonging to James Hemphill, James Brandon & George Nibleck, for \$510.00, witnessed by Will Barber, John Young & Joshua Burroughs & proved by the last named in Feb. 1819. (this had been patented to Henry Hughey who let Samuel Hughey have it, & he let his said sons-- James Hughey & Robert Brown have it--see his will).

Book 23 page 150: Aug. 26 1803, the Jurors (William Cowan, Samuel Hall, Joseph Young, John Graham, William Cooke, Henry McHenry, William Renshaw, Joseph Hall, John Cowan, John Young, James Dickey & James Graham) who were chosen to set apart the land of deceased Samuel Hughey to his sons James, Samuel & Andrew Hughey, consider, that as the land belongs to the widow, Mary Hughey, during life, and that the southeastern 227 acres belongs to James Hughey, the northwest 227 acres belongs to Samuel Hughey, the eastern part for the widow & Andrew Hughey (being 207 acres), they decide that the south & east divisions owe \$202.50, the northwest division owes \$89.00. The heirs & trustees (Mary Hughey, John Webb, Samuel Hughey & Andrew Hughey) accept this arrangement which is sworn to by B. Brandon a Justice of the Peace & proved by William Smith & H. Hughey.

James Huie. (Poplar Draft).

Book 33 page 345: Aug. 24 1837, James Huie--no wife signs--lets Richard Locke (both of Rowan Co.N.C.) have the dower-right of the said Huie, being 1/3 of the land upon which Thomas Todd died owning), while he lives, being on the north side of Poplar Draft, for \$600.00, witnessed by A.R. Jones & H.C. Jones & proved by the latter in Nov. 1837.

Book 33 page 348: Sept. 8 1837, James Huie--no wife signs--lets William Kincade (both of Rowan Co.N.C.) have 85 1/2 acres on Jumping Run next Benjamin Howard, for \$218.00, witnesses by Green Huie & Samuel Reeves & proved by the latter in Nov. 1837. (Ben Howard & M. Howard let said Huie have this).

Book 25 page 132: On Feb. 16 1819, Moses A. Locke--no wife signs--lets William Smith (both of Rowan Co.N.C.) have 150 acres on South Yadkin River next --- Armstrong & James Smith, for \$300.00, witnessed by W.H. Horah & Ezra Allemong & proved by the latter in Feb. 1819. (Samuel Hughey let William Fannen have & the sheriff of Rowan, John Smith, let said Moses A. Locke have).

Book 22 page 469: Aug. 17 1811, Esq. John Smith as High-sheriff (on an execution against William Fannen for 56 pounds debt & 7 pounds cost recovered by Kerr Bailey, with orders to sell, & did so Aug. 16 1811) lets Moses A. Locke of Rowan Co.N.C., have 150 acres on South Yadkin River next --- Armstrong & James Smith, for 52 pounds & 10 shillings, witnessed by Esia Allemong & acknowledged in Feb. 1812. (Samuel Hughey let the said Fannen have this).

Book 21 page 478: Jan. 19 1807, Samuel Hughey--no wife signs--lets William Fannen (both of Rowan Co.N.C.) have 150 acres on South Yadkin River next --- Armstrong & James Smith, for 150 pounds, witnessed by Samuel Anderson & Henry Hunter & acknowledged in Feb. 1812. (Samuel Hughey let the said Fannen have this).

Book 11? page 233: Nov. 4 1784, The State grants (\$ 1060 at 50 shillings the 100 acres) to Samuel Hughey 150 acres on South Yadkin next --- Armstrong & James Smith.

Book 11? page 233: Nov. 4 1784, The State grants (\$ 1060 at 50 shillings the 100 acres) to Samuel Hughey 150 acres on South Yadkin next --- Armstrong & James Smith.

Hughey.  
Book 45 page 327: Aug. 21 1869, Elizabeth W., widow of deceased Robert Hughey, of Jackson Co. Arkansas, appoints William L. Steele of her attorney to get what should come to her from the estate of her late deceased father, Luke Barber, of Rowan Co. N.C. & attend all business in regard to it, acknowledged in that state of Ark. (see elsewhere).

Marriage bonds: Thomas Huey to Mary Bryant Feb. 7 1787 signed by John Johnston  
Ezekiel Hughey to Sally Harrison Sept. 12 1804 signed by William Thompson  
William " " Elizabeth Fillups July 3 1791 signed by Samuel Casey  
Jacob " " Fanny Niblock March 2 1819 " " James B. Wilson (see book 27 page  
Ann " " Joel Lowrance Feb. 17 1803 " " Samuel Hughey  
Samuel Huey " Myra Cowan Feb. 13 1826 " " Benjamin Phifer  
Elias " " Philipena Grimes Nov. 15 1837 " " John Shuman Jr.  
Catharine L. Huey to James McKerr Sept. 18 1833 signed by William Locke  
Robert " " Mary Partee Sept. 26 1833 " " Henry Giles  
Benjamin " " Levina Cowan? March 5 1825 " " William C---  
Jenny Huey to William Kyle Oct. 5 1785 " " Samuel A. Creason  
Jacob J. Huey to Mary A. Bodenhamer April 20 185 " " Elizabeth A. Huey to Samuel A. Creason (married by Obadiah Woodson J.P.) July 13 1851  
Andrew Hughey to Peggy Hughey Jan. 25 1810 signed by Henry Hunter  
Peggy Hughey to Andrew Hughey " " " " " "

Margaret Hughey to William Barber April 8 1816 signed by Luke Barber (see Jacob Hughey)

Book 21 page 481: Sept. 28 1808, Henry Hughey (Mary also) let William, Luke, John E. & Richa. W. Barber--all of Rowan Co. N.C.--have 450 acres on the bank of Withrows Creek next George Beaver, Daniel Rumpel, the original tract,--- Carson, Joseph Thompson, John Hyde, James Reeves, at the junction of a branch & creek, for \$1200.00, witnessed by George B. Harrison & Samuel Foster & proved by the latter in Feb. 1809.

Samuel Hughey (South side of Yadkin River)

Book 66 page 314: Feb. 12 1818, William Moore--no wife signs--lets Samuel Hughey (both of Rowan Co. N.C.) have 50 acres on the south side of the Yadkin (being part of a State Grant to William Renshaw #1109, being where said Renshaw has lived, who let said Moore have it) next James Dickey, John Dobbins & Thomas Collins, for \$95.00, witnessed by Wm. Renshaw but proved by J.A. Steele on Dec. 9 1885, as both grantor & owner are dead.

Book 22 page 372 or 472: Aug. 16 1811, Esq. John Smith as High-sheriff of Rowan Co. N.C. (on an execution against William Fannan for 56 pounds with 7 pounds cost, recovered by Kerr Bailey, with orders to sell & did so on Aug. 16 1811) lets Lewis Beard of Rowan Co. have 7 1/2 acres on the south bank of South Yadkin River (beginning next Samuel Orten), Samuel Archibald, William Harden, John Orten & Joseph Orten, for 10 pounds, witnessed by Esia Allemong & acknowledged in Feb. 1812. (James Dickey let William Fannan have this)

Book 24 page 190: Oct. 16 1815, Samuel Reeves lets John C. Reeves (both of Rowan Co. N.C.) have all his right in the undivided tract falling from "my Deceased father Samuel Reeves which said tract includes the whole of the estate of the said Samuel Reeves deceased", on the waters of Beaver Dam Creek next Alexander Dobbins, Thomas Reeves, Thomas G. Polk & Alexander Cowan, for 2 pounds & 10 shillings, witnessed by Owen Harrison & William Barber & proved by the latter in May 1817.

Henry Huey. (North Side of Witherows Creek, a fork of Second

Book 4 page 354: Feb. 27 1760, Earl Granville lets the planter, Henry Huey of Rowan Co. N.C., have 180 acres of vacant land on the north side of Witherows Creek ( a fork of Second Creek), next his other survey, James McManus & --- Dobbins, beginning on the corner of McManus at a white oak, going south 30 chains to a forked red oak, west 14 chains to a hickory, north 60 chains to a black oak & a hickory, east 46 chains to a white oak, south 30 chains to a pine & a hickory, then west 32 chains to the beginning, for 10 shillings sterling, with the yearly rental of 7 shillings 2 1/2 pence (which is at the rate of ), witnessed by Richard Vigers & Wm. Churton & proved by the latter in Oct. 25 1760; Deed of sale from Earl Granville to Henry Hughey for 180 acres proved by Wm. Churton.

(Waters of Fourth Creek)

REEVES

Book 17 page 421: --- -- ----, Samuel Reeves--no wife signs--lets Thomas Reves (both of Rowan Co. N.C.) have 91 1/4 acres on north side of Beaver Dam Creek next Alexander Dobbins, for 25 pounds, witnessed by John Garner & Elias Barber & proved by the latter in Feb. 1801. (This is part of a tract granted by Earl Granville on Dec. 21 1761).

Book 24 page 190: Oct. 16 1815, Samuel Reeves lets John C. Reeves (both of Rowan Co. N.C.) have all his right in the undivided tract falling from "my Deceased father Samuel Reeves which said tract includes the whole of the estate of the said Samuel Reeves deceased", on the waters of Beaver Dam Creek next Alexander Dobbins, Thomas Reeves, Thomas G. Polk & Alexander Cowan, for 2 pounds & 10 shillings, witnessed by Owen Harrison & William Barber & proved by the latter in May 1817.

Book 14 page 689 or 789 (numbered twice): Aug. 6 1794, William Clark (Dinah also signs) let Abraham Hall--all of Rowan Co.N.C.--have 144 acres on Dutchmans Creek & Bear Creek next James Hughey, John Johnston, Michael Clifford, & John Hughey, for 81 pounds, witnessed by Vachel Ijams, & Alexander Ingles & proved by John Ingles in Feb. 1797.

Book 14 page 118: July 25 1795, Joseph Huey--no wife signs--lets Thomas Huey (both of Iredell Co.N.C.) have 200 acres on Bear Creek next George Willcoxson, for 100 pounds, witnessed by John Bryan & James Bryan & proved by the latter in Aug. 1795. (This was granted by The State to John Huey Sr.)

Book 16 page 323: May 15 1795, Thomas Huey (Mary also) of Iredell Co.N.C. let George Fort of Rowan Co.N.C., have 200 acres on Bear Creek next the late George Willcoxson, for ---- witnessed by John C? Bryan & John Powell & proved by the latter in Aug. 1798. (The State granted this to the late John Huey Sr.)

Book 16 page 324: Oct. 17 1796, George Fort--no wife signs--lets John Powell (both of Rowan Co.N.C.) have 185 acres on Bear Creek next George Willcoxson & --- Coos, for 64 pounds, witnessed by Vachel Ijams & Samuel Smith & proved by the latter in Aug. 1798. (The State granted this to the late John Huey).

Book 15 page 423: July 11 1792, John Hughey Sr. of Iredell Co.N.C. (Elizabeth also) let Joseph Jacobs of Rowan Co.N.C., have 143 acres on Bear Creek next William Hattock, John Pinchbeck, William Williams & said Hughey's other tract, for 100 pounds, witnessed by William Haddox & Thomas Huey & proved by the latter in Nov. 1797.

Book 15 page 413: Oct. 17 1797, Joseph Jacobs (Lucy also) let William Haddocks--all of Rowan Co.) have this for 75 pounds & 10 shillings, witnessed by John Thomas Pinchback & John Pinchback who proved in Nov 1797

Book 26 page 852: Oct. 18 1821, John C. Reeves--no wife signs--lets Bennit Abner Reeves (both of Rowan Co.N.C.) have after the death of said John C., the title to 140 acres which he received from his deceased father, Samuel Reeves; also 3/5 of the same tract (which the said John C. bought of Samuel Reeves, Owen Harrison & wife Sarah & William Reeves) making in all 4/5 of the 175 acre tract on Beaver Dam Creek (a fork of Witherow Creek) beginning next Thomas G. Polk, & Alexander Dobbins, for witness  
sed by Town Burroughs & Allen Burroughs " proved by the latter in Feb. 1822.

(Waters of Fourth Creek).

Book 25 page 326: Aug. 13 1816, Frances Niblack & John Niblack (as the executors of deceased George Niblack), let James Hagne--both of Rowan Co.N.C.--have 104 acres on the waters of Fourth Creek, beginning near the east side of the spring-branch of the said Frances Niblack, at a dogwood on her line (formerly the corner of Robert Buntain but now Thomas Miller's), going north with Mrs. Niblack & George J. Niblack, 2 degrees west 146 poles to a small hickory grub on the corner of the said George J. Niblack & the line of John Lockey, south with his line 99 degrees east 109 poles to a black oak on the line of Samuel Armstrong, south with their line 32 degrees east 162 poles to a small beech near the south side, above the spring branch & near the corner of Thomas Miller, then up the south edge of the low grounds of the branch, about 86 degrees west 115 poles to the beginning, for \$210.00, witnessed by George J. Niblack & Wilson Niblack & proved by the latter in May court of 1819.

Will book G page 348: The will of George Niblack, made Aug. 15 1814, while "in a low or Weakly State of body", & probated in Feb. court of 1815. Wife: Phanny (the home-plantation). Sons: John, George Johnston, Thomas & William. Daughter: Esther Lockey. Exrs: wife & son John. Witnesses: J.D. Kilpatrick, Robert Morrison & Andrew Morrison.

Book 14 page 617 or 717 (numbered twice): Jan. 10 1794, Henry Hughey--no wife signs--lets John McCracken (both of Rowan Co.N.C.) have 140 acres on the north side of Withrows Creek next Henry Murry? & Benjamin Hyde, for 75 pounds, witnessed by Robert Wasson & Samuel Foster & proved by the latter in Nov. 1796.

Book 9 page 531: Oct. 10 1783, The State grants (#649 at 50 shillings the 100 acres) to Henry Hughey Sr. 140 acres on the north side of Withrows Creek next Henry Murry, Benjamin Hyde & --- Dobbins.

Book 24 page 105: May 13 1817, Henry Storey Hughey of Iredell Co.N.C.--no wife signs--lets Thomas L. Cowan of Rowan Co.N.C. have 377 acres on the north side of Witherows Creek next --- Graham, William Cowan, Owen Harrison & John E. Barber in the creek bottom, for \$2500.00, witnessed by William Howard & D.S. Hodgens & acknowledged in May 1817.

Book 24 page 216: April 5 1817, Margaret Hughey (widow of deceased Jacob Hughey) lets Thomas L. Cowan of Salisbury, N.C., have the land on Witherows Creek during her life-time, for \$200.00 witnessed & proved by William Barber in May 1817.

(Waters of Fourth Creek).

Book 20 page 386: April 25 1814, George Niblock--no wife signs--lets George Johnston Niblock (both of Rowan Co.N.C.), have 130 acres on the waters of Fourth Creek, beginning at a Spanish oak & a small hickory on the line of Henry Hunter, going with his line north 12 poles to a dogwood on his corner, south with his line 22 poles, crossing a branch, to a small white oak on the west side of the branch & his corner, north with his line 20 degrees west 12 poles to a small hickory on his corner north with his line 59 poles, crossing the branch again, to a maple grub on his corner & the line of James Dickey, east with the line of Dickey, passing his & the hickory corner of John Luckey, at 95 poles, the same course with Luckey, 148 poles more--in all 243 poles to a hickory grub on the corner of the said Luckey & James Fagnes, south with the line of Fagne 86 poles to a dogwood, then west to the beginning, for \$300.00, witnessed by John Andrews & John Niblock & acknowledged by the said George Niblock in May court of 1814.

Book 27 page 71: May 22 1822, Esq. Samuel Jones (as high-sheriff of Rowan County, on an execution against George J. Niblock for \$370.74, with costs, recovered by William S. Johnston & Solomon Hall for the use of J. Grimes, with orders to sell, & was sold Jan. 31 1822), confirms to John Niblock of Rowan Co.N.C., for \$156.00, 130 acres , beginning at a Spanish oak & a small hickory on the line of Henry Hunter, going with his line north 12 poles to a dogwood on his corner, south with his line 22 poles, crossing a branch to a small white oak on the west side of a branch, to his corner, north 20 degrees west 12 poles to a small hickory on his corner, north 9 degrees east 59 poles, crossing the branch again, to a maple grub on his corner & the line of Jas. Dickey, east with the line of Dickey & passing his & the hickory corner of John Luckey, at 94 poles, the same course with Luckey, 148 poles more--in all 242 poles to a hickory grub on the corner of said Luckey & James Fagne, south with the line Fagne 86 poles to a dogwood, then west 228 poles to the beginning corner, acknowledged by the said Sheriff in May court of 1822.

Iredell Co.N.C. book D page 281: Feb. 24 1801, Joseph Huey of Iredell Co.N.C.--no wife signs--lets Ebenezer Frost of Rowan Co.N.C., have 163 acres on Rocky Creek next Benjamin Huey, a branch near a small pond, for 80 pounds, witnessed by John Huey & Chris. Houston & proved by the latter in May 1801. (This is part of the original patent to Robert Chambers in 1784).

James Hewet (Back Branch & McCutchens Creek)

Book 12 page 87: July 30 1789, James Hewet, a weaver--no wife signs--lets Absalom Baker (both of Rowan Co.N.C.), have 401 acres on Back Branch & McCutchens Creek next Samuel Sewell Sr., & Owen Forester, beginning on the line of said Sewell & the corner of said Forester at a black oak grub, going east 65 chains to a hickory grub, north 61 chains & 70 links to a black oak, west with the line of said Sewell 65 chains to a black oak, south with his line 61 chains & 70 links to the beginning, for 3000 pounds, witnessed by James Crowder & Benjamin Bekar & proved by the latter in Aug. court of 1790  
Aug. 6 1790: Deed from James Hewett to Absalom Baker for 401 acres July 30 1789 proved by Benjamin Baker.

Thomas Huey (Hunting Creek)

Iredell Co.N.C. book E page 626: William Campbell of Gerardeu Co.Kentucky--no wife signs--lets Thomas Huey of Iredell Co.N.C., have 125 acres on the north side of Hunting Creek at the mouth of a drain, for 100 pounds, witnessed by Jos. Norman & Benjamin Huey & proved by the latter in Feb. 1805 (Date of deed is Nov. 17 1801, which I left out; N.G.L.C.)

Iredell Co.N.C. book K page 13: Dec. 1804, Thomas Huey of Iredell Co.N.C. lets Clayborne Foward of Surry Co.N.C., have 125 acres on South Hunting Creek (where John McCombs now lives) on the Surry line at the mouth of a drain, for 200 pounds, witnessed by Benjamin Huey & Paul Swan (whose handwriting is proved by Anderson Johnson in Aug. 1820--this is indexed from Thomas Hudson however).

Iredell Co.N.C., book I page 29: Jan. 23 1817, Clayborne Foward of Surry Co.N.C.--no wife signs--lets John Howard of Iredell Co.N.C., have 125 acres where the said Clayborne now lives, on the Surry line at the mouth of a drain, for \$400.00, witnessed by James Howard & Anderson Johnson & proved by the latter in Aug. 1820.

Rutherford's Creek

(East side of Rutherford's Creek of Book 7 page 50: Jan. 4 1769, John Buntin or Buntin--no wife signs--lets his son, Robert Buntin (both of Rowan Co.N.C.), have 640 acres, beginning on the east side of Rutherford's Creek, beginning on the corner of Henry Haghey (Huey), at a hickory, going west 40 chains to a black oak, north 40 chains to hickory, east 88 chains to a hickory, south 100 chains to a B O in the forks of a branch, west 48 chains to a white oak on the line of said Huey, then with his line to the beginning, for 5 shillings sterling--the release price being 70 pounds N.C. money on the next day--witnessed by James Brandon, William Armstrong & James Dickey & acknowledged before R. Henderson on March 15 1769. (Earl Grawville let John Withrow have this on Nov. 6 1756).

Timothy Hughes (Hunting Creek)

Lot #3

FITCH

Lot #4 Book 18 page 631: Jan. 19 1803, Samuel Hughes--no wife signs--lets David Lindsey Ward (both of Rowan Co.N.C.) have 40 acres on Hunting Creek next John Hanes, for 40 pounds witnessed by Daniel Clay? & Cress & acknowledged in May 1803. (This is lot #4 in the estate of his deceased father).

Lot #5 Book 21 page 29: Sept. 24 1805, Peter Fitch & wife Jane of Orange Co.N.C. let David Lindsey Ward of Rowan Co.N.C., have 40 acres on east bank of Hunting Creek next John Ham, for \$72.00, witnessed by John Guffy & John Frather & proved by the latter in Aug. 1807. (This is lot #5 in estate of deceased Timothy Hughes, which was divided by order of Rowan County Court & fell to the said Jane, one of the legatees, who is now the wife of said Peter Fitch).

The will of David Linsy Ward (book G page 113) made July 7 1808 & probated in Wife Lydia (use of plantation), Daughters: Elizabeth (gets the 200 acres I bought of Thomas, Samuel, & Timothy Hughes, & Peter Fitch & wife, but the 40 acres bought of John Hughes is to be sold for taxes)

(East side of Rutherford's Creek)

Book 3 page 488; Nov. 8 1755, Earl Granville lets the planter, John Witherow of Rowan Co., N.C., have 640 acres on the east side of Rutherford's Creek, beginning on the corner of Henry Huey at a hickory & going west 40 chains to a black oak, north 40 chains to a hickory, east 88 chains to a hickory, south 100 chs. to a black oak in the forks of a branch, west 48 chains to a white oak on the line of said Huey, then with the line of said Huey to the beginning, for 10 shillings, with a yearly rental of 25 shillings, 7 pence half penny, witnessed Jan. 19.

Jan. 19 1757; Deed of sale from Francis Gorbin & Benjamin Wheatley, Esqrs., to John Witherow for 640 acres proved by Wm. Thurston.

Book 4 page 644; Jan. 19 1762, John Witherow, a planter,--no wife signs--lets the weaver, John Buntine (both of Rowan Co., N.C.), have all the tract of 640 acres on the east side of Rutherford's Creek, next Henry Huey, for 5 shillings--the release price being 61 pounds on the next day, witnessed by Robert Woods & Benjamin Milner & proved in Jan. court of 1762. (over for continuation)

Jan. 22 1762; Lease & release from John Witherow to John Buntine for 640 acres Jan. 19-20, 1761, proved by Esq. Benjamin Milner.

Timothy Hughes (Hunting Creek)

Lot #1 Book 21 page 307; March 1 1808, Timothy Hughes--no wife signs--lets David Lindsey War (both of Rowan Co., N.C.) have 40 acres on Hunting Creek next Richard Neely, John Guffy & the division line, for \$75.00, witnessed by John Faust & Bernhard Krider, proved by the latter in Aug. 1808. (This is lot #1 in the estate of deceased Timothy Hughes which fell to the said Timothy as an heir).

Lot #2 Book 18 page 632; Jan. 19 1803, Thomas Hughes--no wife signs--lets David Lindsey Ward (both of Rowan Co., N.C.) have 40 acres on Hunting Creek, for 40 pounds, witnessed by R. Pearson & George Pearson & acknowledged in May 1803. (This is lot #2 in the estate of his deceased father's estate).

Book 25 page 528; Oct. 12 1815, John Brandon Sr. & Jr. (one of them has as his middle initial & no wives sign) let Samuel Upright--all of Rowan Co., N.C.--have their undivided interests in the 25 shares out of the 29 1/2 shares of 246 acres on the head waters of Thompson's Mill Creek next Jacob Freese, Peter Freese, for \$228.00, witnessed by A.W. Brandon & John H. Brandon & proven by the latter in Nov. 1815. (This is part of the 474 acres granted James Hughes on July 1 1779, who let Alexander Work have it April 15 1801 & Montfort Stokes, as the agent & attorney of the heirs, let John S. Brandon Jr. have it July 22 1813).

Iredell

Book 20 page 104; April 15 1801, James Hughes--no wife signs--lets Alexander Work Sr. (both of Iredell Co., N.C.) have 256 acres on head waters of Thompson's Mill Creek in Rowan next Jacob Freese, for \$250.00, witnessed by George Davidson & Isaac Hughes & proved by the latter in Feb. 1809. (The State granted this to said Hughes on July 1 1779).

Hughes

(Waters of Bear Creek)

Book 14 page 118; July 25 1795, Joseph Huey--no wife signs--lets Thomas Huey (both of Iredell Co., N.C.) have 200 acres on Bear Creek next George Wilcoxson, for 100 pounds, witnessed by John Bryan & James Bryan & proven by the latter in Aug. 1795. (The State granted this to John Huey Sr.)

Marriage bonds:

Thomas Huey to Mary Bryant Feb\*7 1787 signed by John Johnston

Book 16 page 323; May 15 1795, Thomas Huey (Mary also) of Iredell Co., N.C., let George Fort of Rowan have 200 acres on Bear Creek next the late George Wilcoxson, for --- witnessed by John C. Bryan & John Powell & proved by the latter in Aug. 1798. (This was granted by The State to the late John Huey Sr.).

Book 16 page 324; Oct. 17 1796, George Fort--no wife signs--lets John Powell (both of Rowan Co., N.C.) have 185 acres on Bear Creek next the old lines of George Wilcoxson, --- Goose & --- Clark, for 64 pounds, witnessed by Vachael I James & Samuel Smith & proved by the latter in Aug. 1798. It begins on the corner of George Wilcoxson at a stake & goes south 10 chains to a black oak, west 15 chains to a white oak, north 50 chains to chestnut, east --- to a hickory grub in the old line at the corner of --- Goose, south with the line of Goose to a stake, east 11 chains to a black oak on the corner of Goose, north 40 degrees east 13 chains to a Spanish oak in the old line at the corner of --- Clark, east to a stake on the old corner, south 40 chains to a stake on the line of the said Wilcoxson, then west to the beginning, for 64 pounds, N.C. money, witnessed by Vachael I James & Samuel Smith & proved by the latter in Aug. court of 1798. (The State granted this to the late John Huey).

Book 30 page 104: April 18 1801. James Hughes--no wife signed Alexander Work Book  
of Fredell Co.N.C. have 100 acres of head waters of Thompsons Mill Creek in Rowan  
Jacob Hughes for \$280.00, witnessed by George I. Davidson & James Hughes & proved by  
James Hughes on July 1 1799. (The State granted this to said Hughes on July 1 1799).

Book 30 page 104: April 18 1801. James Hughes--no wife signed Alexander Work Book  
of Fredell Co.N.C. have 100 acres of head waters of Thompsons Mill Creek in Rowan  
Jacob Hughes for \$280.00, witnessed by George I. Davidson & James Hughes & proved by  
James Hughes on July 1 1799. (The State granted this to said Hughes on July 1 1799).

WILCOX

(Waters of Bear Creek)

Book 10 page 85: Nov. 4, 1784, The State grants, (#1000, at 50 shillings the 100  
acres), to John Hughey 200 acres on the waters of Bear Creek, beginning on the  
corner of George Wilcox & going with his line south 10 chains to a black oak,  
west 15 chains to a white oak, north 50 chains to a chestnut, east 46 chains &  
30 links to a stake, south 40 chains to a stake on the line of Wilcox, then with  
his line to the beginning.

Silas Huie

Marriage bonds: Philipena Grimes to Silas Huie Nov.15 1837 signed by John Shoman Jr.  
Peany Brinkle to George W.Grimes July 4 1819 signed by Moses A.Locke

Feb. 7 1850; John I.Shaver is appointed guardian of Jacob I7, child of Philipena Huie,  
& gave bond of \$5000.00, with Horace H.Beard & Albert T.Powe. He also filed an account  
as guardian.

Rowan County Census of Aug. 1850; Phillipina Huie, age 45 yrs. born in had real  
estate worth \$350.00; Elias Huie age 22 yrs, was a laborer; Elizabeth Huie age 14 yrs.  
& Robert Huie age 11 yrs.  
James Huie age 18 yrs; Polly Huie age 18 yrs. was a carriage painter (might belong  
in above family?).

Book 38 page 659; Feb. 1 1850, Samuel Reeves as trustee, lets Horace H.Beard have a  
lot in the great south square of Salisbury on the southeast side next Mrs. Nancy Kes-  
ler on the northeast & lot of Mrs. Philipena Huey on the north west, for \$450.00, wit-  
nessed by J.J.Bell & acknowledged in Feb. 1850. (This is lot #26 in the sale of the  
Beard on Aug. 5 1861, next the N.C.Railroad, the colored man, Jack or John Mowery &  
southeast of Brown's Machine shop on Fisher street--see book 60 page 110).

Hughes--Kindley (Uaree)

Book 16 page 653: Nov. 27 1792, The State grants (#2096 at 10 pounds the 100 acres) to  
James Hughes 100 acres on Hodges Fork of Uarie next --- Conger & crossing a branch.

Book 16 page 654: Nov. 27 1792, The State grants (#2097 at 10 pounds the 100 acres) to  
James Hughes 200 acres on Hodges Fork of Uarie next James Morgan.

Book 20 page 585: May 25 1814, the heirs of deceased James Hughes of Rowan Co.N.C.(who  
are William Hughes, Susanah Hughes, Michael Hughes, Barbary Hughes, Sary Fry & Mary Kind-  
ley) let James Hughes of Rowan have 100 acres on Uaree next --- Conger, on east side of  
a branch & crossing it; also 200 acres adjoining it next James Morgan & the old corner  
of Hughes, for \$400.00, witnessed by Archabald Gaddis & Elijah Morgan & proven by  
the latter in Nov. 1816. (This is parts of two State grants to the said deceased).



HARRIS  
RILEY

Book 10 page 160; Oct. 25 1786, The State grants (#1137 at 50 shillings the 100 acres) to Charles Hewit 200 acres on the Second Creek of Hewary on the Randolph line & northeast corner of the lot of Esq. John Arnold.

Book 11 page 202; Nov. 6 1787, Charles Hewet--no wife signs--lets Jesse Harris Jr. (both of Rowan Co. N.C.) have 200 acres on the Second Creek waters of Huarah on the Randolph County line on the northeast of the lot belonging to Esq. John Arnold, for 50 pounds, witnessed by David Woodson & Clement Lanier & acknowledged in Nov. 1787. (This had been granted to the said Hewet on Oct. 25 1786).

Book 12 page 38; July 22 1795, Jesse Harris--no wife signs--lets George Riley (both of Rowan Co. N.C.) have 200 acres on the Second Creek waters of the Huary on the Randolph line & northeast corner of the lot belonging to Esq. John Arnold, for 50 pounds, witnessed by Drury Goolsby, John Crook & William Wallace & proved by the last named in Aug. 1791. (This had been granted to Charles Hewitt on Oct. 21 1786).

Book 13 page 259; Aug. 9 1792, George Riley--no wife signs--lets Benjamin Todd (both of Rowan Co. N.C.) have 200 acres on the Second Creek waters of Uary next the Randolph line & Esq. John Arnold, for 20 pounds, witnessed by Thomas McCartney & Peter Todd & proved by the latter in May 1793. This begins on the Randolph line at a black oak, on the northeast corner of a lot belonging to Esq. John Arnold, goes west 40 chains to a black oak, north 50 chains to a stake, east 40 chains to a hickory on said Rantolph line, then south with the said line to the beginnin.

Book 88 page 559:

Book 88 page 557; Dec. 8 1900, Robert H., J.P., Maggie, G.E. Hughey, Bettie McNeil & her husband William McNeil, of Iredell, Buncombe & Wilkes Counties N.C., let W.J. Koonce of Rowan, have 138 $\frac{1}{2}$  acres next lot #2 of G.E. Hughey's estate, ---Niblock, & a branch, for \$763.12, acknowledged by Maggie & Robert H. Hughey in Buncombe Co. Dec. 14 1900, by J.P. Hughey in Iredell Co. N.C. on Dec. 21 1900 & by others

Book 94 page 292; Dec. 8 1900; Robert H. Hughey, Maggie Hughey, G.E. Hughey, Bettie McNeil & her husband William McNeil of Buncombe & Iredell Counties N.C. let A.T. Whitley of Davie Co. N.C., have 160 $\frac{1}{2}$  acres on a branch next lot #2, Thomas Kiblock, south side of the low-grounds, for \$882.75, acknowledged in Buncombe County by Robert H. & Maggie Hughey, in Iredell County by J.P. Hughey, while it seems that W.W. Turner & J.M. Turner as guardian of the McNiels who seem to be of Wilkes Co. N.C. bind themselves to let said Whitley have their 2/5 of said tract for \$702.20 on the next page), for

*Helix Hughes of Pennsylvania*  
N.C. D.A.R. Register of 1947, page 43: Mrs. J. Carl Hoadlee, (Auntice Omdoff), as #303991, from the records of Helix Hughes, a Private of Pennsylvania, joined The Edward Buncombe Chapter of Asheville, N.C. (a transfer).

Rumple's History, page 495; T.A. Hughey, a private in Company B of the 4th regiment of Infantry, was killed at Chancellorsville.

Book page 414; Oct. 20 1837, James Smith Jr. & William Cowan (to whom he owes \$350.00) let Aaron V. Cowan--all of Rowan Co. N.C.--have in trust, 102 1/2 acres at the mouth of Fourth Creek next Paul Phifer, Polly Rosebrough, Jane Hughey & Mary Cowan, witnessed & proved by Nelson Dry in Feb. 1838.

Book K page 106: The will of J.P. Aaron Varner Cowan, made while "weak in body" on Jan. 13 1850 & probated in Feb. 1850. Wife Rebecca. Daughters--all under age: Mary Abigail, Laura Rosina, Zebiah Lane, Rachel Elmira & Emily Kittara. Witnesses: Silas Phifer & George E. Hughey.

Book 68 page 105; July 17 1884, William L. Steele (as administrator de-bonis-non of the will of deceased A.V. Cowan with the will annexed), having sold on Sept. 3 1883, lets E.R. Cowan & J.Z. Hughey--all of Rowan Co. N.C.--have 83 acres next William Cowan, the heirs of John Webb, Lewis Cowan & Richard O. Cowan (this had been allotted Aaron V. Cowan in the estate of deceased Samuel Cowan); also 75 acres next Lewis Cowan, Silas Phifer, William Cowan, Aaron V. Cowan & the barn (this had been allotted R.O. Cowan in the estate of deceased Samuel Cowan), for \$1800, acknowledged on Dec. 16 1885.

*Hughes*

Page 81: Mrs. Frank H. Hughes, (Eva Hughes), as #712862, from the services of Joseph Harrison, a Private of North Carolina, is listed among the former members 1890-1947.

Page 81: Mrs. William E. Elmore, (Lois Hughes), as #181336, from the services of Joseph Harrison, a Private of North Carolina, is listed among the former members 1890-1947.

Page 91: Mrs. Mary E. Hughes, (Lovie Cherry), as #377358, from the services of Samuel Cherry of a North Carolina Safety Committee, is listed among the former members 1890-1947.

Page 7: Mrs. H.P. Hughes, (Lovie Cherry), as #377358, from the services of Samuel Cherry, a Soldier of North Carolina, joined the "Ruth Davidson Chapter," (organized Oct. 21 1929), of Asheville, N.C.

*Sergeant John Hughes of North Carolina.*

N.C.D.A.R. Register of 1947, page 123: Mrs. J.E. Williams, (Elizabeth Mrs. C. Parker), as #291215, from the services of Sergeant John Hughes of North Carolina, is listed among the former members 1890-1947.

Page 151: Mrs. W.H. Vander Linden, (Floride Morris), gave her supplemental lines as Sergeant John Hughes of North Carolina; David Dickey a Private of North Carolina, & Lieutenant-Colonel Charles Lee Sean of North Carolina.

Rumple's History, page 514: Elias J. Huie enlisted as a private in Company K. on June 17 1861, age 31 years.

The will of John Phifer (book k page 152) made while "weak in body" April 21 1853 & probated in Aug. 1853.  
Wife; Jane (138 acres where I live while a widow). Sons; J. Wilson Phifer & John G. Phifer (my Hughey tract of 279 acres equally divided between them). Daughters; Jane Margaret, Mariah, Catharine, Sarah & Leah. Exr; wife & son John Wilson Phifer. Witnessed; B.J. Phifer & W.B. Wood.

*Captain John Hughes of Virginia*

*In C.D.A. Register of 1947 page 85: Miss Sallie H. Grimes, as #172355; from the services of Captain John Hughes of Virginia, is listed among the former members 1890-1947.*

*Page 113: Mrs. E. H. Shaw (Elizabeth Lindsay), as #284455, from the services of Captain John Hughes of Virginia, is listed among the former members 1890-1947.*

Book 287 page 605: May -- 1826, Esq. Charles Fisher as high-sheriff of Rowan (on an execution against John Linster of 11 pounds, 3 shillings & 6 pence recovered by --- Lindsay & William H. Brandon, with orders to sell & the Sheriff, John Smith, sold half of it on Nov. 12 1812 to ---Cress & ---Graham, who assigned it to Isaac Linster for \$61.35) lets Isaac Linster of --- have 207 1/2 acres next Epps Hughes, being the part of deceased Joseph Hughes's land, acknowledged in May 1826

Book page 593; Aug. 5 1809, Moses Linster--no wife signs--out of love for his sons, Isaac & John Linster (all of Rowan Co. N.C.) gives them 207 1/2 acres in the forks of the Yadkin River next Epps Hughes & Joseph Hughes--it being the land which the High Sheriff, George Fisher conveyed to Benjamin Pearson--witnessed by Samuel Smoot & John Smoot & proved by the latter in Aug. 1809.  
; Deed from Moses Linster to Isaac & John Linster for 207 1/2 acres Aug. 5 1809 proved by John Smoot.

Robert Hughey

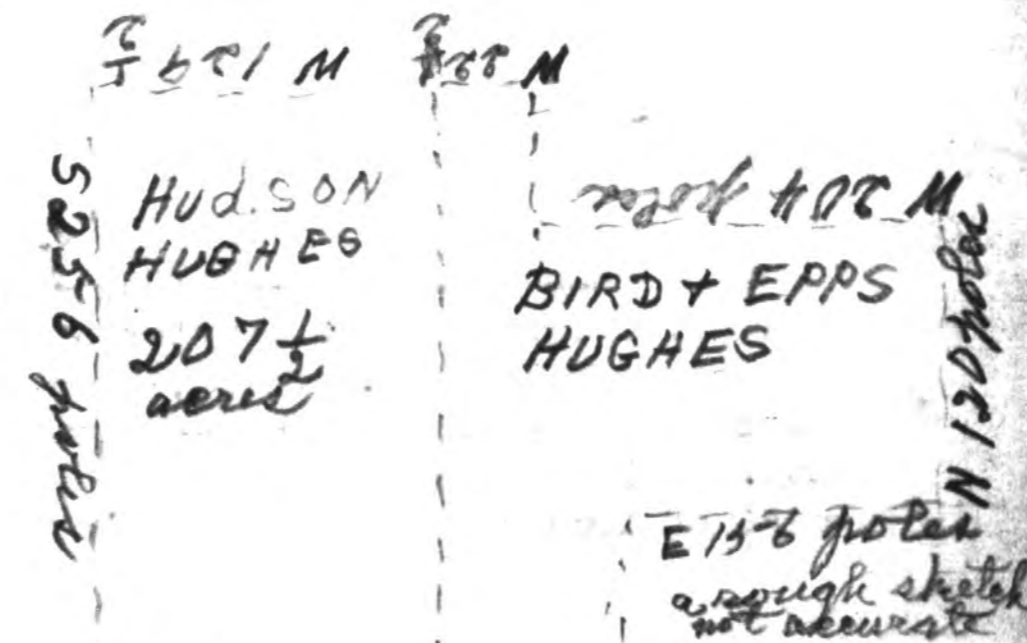
Sept. 1820 Court of Equity: John Phifer & others vs Henry & Jacob Hughey for division of the slaves of the estate of deceased Robert Hughey between his lawful heirs-- all of age being seven legatees

Allin Boroughs gets Hannah & her child valued at	\$751.00
Allen Monroe " George	" " 551.00
Henry Hughey " Jane	" " 791.00
Andrew " " Dan	" " 402.00
Robt. W. " " Delilah	" " 302.00
John " " Stewart	" " 413.00
Jacob " " Giles	" " 270.00

3480.00 divided by 7 gives \$497.14 1/2 value for each, done by F. Meely, John Niblock & Laddock Griffith who signed as did the legatees, John Phifer & James Orten on March 1, 1820.

Book 47 page 604: April 8 1800, the jurors appointed (Matt Brandon, John Beard, William Hampton, Conrad Brem & John McClelland) divide the land of ----- in the forks of the Yadkin for Hudson, Bird & Epps Hughes as follows.

Hudson, Bird & Epps Hughes (Forks of the Yadkin)



Barber--Hughey

Census of School District #9 on Sept. 15-17 1850: Robert W. Hughey, age 29 years, born in N.C., a carpenter.  
 Elisabeth W. " " 24 " "  
 Sarah J. " " 3 " "  
 George L. " " 1 " "

Book 45 page 327: Aug. 21 1869, Elizabeth W. (widow of deceased Robert Hughey) of Jackson Co. Arkansas, appoints William L. Steele of \_\_\_\_\_, her attorney to get what should come to her from the estate of her late deceased father, Luke Barber, of Rowan Co. N.C., &c

Book 45 page 586: Sept. 19 1870, William L. Steele (as agent of Elizabeth W. Hughey) lets Martin L. Phifer of Rowan Co. N.C., have 91 1/4 acres next Joe A. Hawkins, Margaret Hall & John Luckie, for \$744.37 1/2, witnessed by Jos. A. Hawkins & Thomas Niblock & acknowledged on April 17 1871.

Book 66 page 236: Aug. 5 1873, W.L. Steele (as the agent of Elizabeth Hughey) lets Thomas Renshaw of Rowan Co. N.C., have 141 1/2 acres next ---Hughey, ---Luckey & ---Phifer, for \$400.00, witnessed by J.W. Phifer & J.W. Steele & proved by the latter on Nov. 27 1886.

Book 66 page 237: Aug. 5 1873, W.L. Steele (as the agent of Elizabeth Hughey) lets G.E. Hughey --both of Rowan Co. N.C.--have 62 1/2 acres on the west side of the road, including her dower, for \$300.00, witnessed by J.W. Phifer & J.W. Steele & proved by the latter on Nov. 27 1886.

William Edmund Hughes

Marriage license Dec. 22 1878: William Edmund Hughes age 30 yrs. to Elizabeth Howerton age 20 yrs.--both of David Co. N.C.--they were married on the same day by David L. Bringle, J.P.

Henry S. Hughey (Second Creek & Hamiltons Branch)

Book 32 page 68L Dec. 8 1826, Henry S. Hughey--no wife signs--lets Peter Kowery Jr. (bo of Rowan Co. N.C.) have 186 $\frac{1}{2}$  acres on the north bank of Second Creek, a little above Hamiltons Branch next the heirs of James McBroom, crossing the branch & Robert Cowin, for \$700.00, witnessed by J.E. Dobbin & William Barber & proved by the latter in Nov. 1833. (John & Jesse Gilliam let H.S. Hughey have this on May 19 1822).

ROACH - EATON Hughey

Marriage bond: George Eaton to Elizabeth Hughey June 11 1779 signed by Joseph Eaton & (Ad. Osborn).  
Book 11 page 614: Sept. 10 1787, George Eaton Jr. & wife Elizabeth let Thomas Hughey--all of Rowan Co. N.C.--have 150 acres on Dutchmans Creek in the forks of Yadkin River on a branch next said Eaton, Jonathan Eaton & Thomas Retch, for 50 pounds, witnessed by John Hughey & Samuel Bryan & proved by the latter in Feb. 1789. (This is part of tract #881 or 250 acres granted by The State to said George Eaton Jr., on Nov. 4 1784).

Book 9 page 92: Nov. 4 1784, The State grants (#881 at 50 shillings the 100 acres) to George Eaton 250 acres on Dutchmans Creek next Jonathan Eaton & a heap of stones.

; Deed from George Eaton to Thomas Roach, for 100 acres Feb. 6 1787 proved by Henry Spears.

Book 10 page 572: Feb. 6 1787, George Eaton Jr. & wife Elizabeth let Thomas Roach--all of Rowan Co. N.C.--have 100 acres on Dutchmans Creek, for 50 pounds, witnessed by Jane Huey, Matt Brothers & Henry Speer & proved by the last named in Feb. 1787. (This is a part of State Grant #881 of 250 acres granted to said Eaton on Nov. 4 1784).

Book 22 page 141 or 241 (numbered twice): Oct. 18 1797, Thomas Roach--no wife signs--lets Thomas Hutchings (both of Rowan Co. N.C.) have 100 acres on Dutchmans Creek, for 60 pounds, witnessed by James Wills & John Jenings & proved by the latter in Aug. 1811. (This is part of tract #881 or 250 acres granted by The State to George Eaton Jr., on Nov. 4 1784).

Book 29 page 352: Oct. 19 1809, Thomas Hutchins of Augusta Co. Va.--no wife signs--lets John Royal of Rowan Co. N.C., have the above for 60 pounds, witnessed by Joseph Royal, William Algood & H. Paribrick & --- Hudgens.

Massie--Hughes

Prof. W. Wayne E. Smith of E. D. Sta., Moscow, Idaho, wrote on June 17 1937, that he had found the Bible of Daniel Smith, so long thought lost, at one of the grandsons in Zionsville, Ind. Great-grandfather Daniel Smith married in 1820, Elizabeth Lee, in Pulaski Co. Ky. (her brother, Willis Green Lee married Nancy Swink--do not know who she was). Have pretty good evidence that great-grandfather, Hiram Hughes (who married in Pulaski Co., Ky., Rachel Massie, daughter of Jacob Massie who came from Rowan Co. N.C. where he married Kate Byers, to Pulaski Co., Ky. & had several children) was the son of Jeremiah Hughes of Rowan Co. N.C.

Notes  
N 130 p 101  
sketch  
waste

James Huie,

Hughes

Book 28 page 123; Dec. 8 1824, James Huie--no wife signs--lets Alexander Locke (both of Rowan Co.N.C.) have 31 acres on Grants Creek next --- Gibson & said Locke, for \$93.00, witnessed & proved by James Martin Jr. in Feb. 1825.

Book 28 page 111; Dec. 8 1824, Alexander Locke--no wife signs--lets James Huie (both of Rowan Co.N.C.) have 45 acres on the south bank of Grants Creek next said Huie,--- Nesbe & --- Locke, for \$180.00, witnessed & proved by James Martin Jr. in Feb. 1825.

Book 28 page :

Book 26 page 376; Nov. 24 1818, James Huie--no wife signs--lets Jacob Brumwell (both of Rowan Co.N.C.) have 217 acres on both sides Abbetts Creek next Phillip Meek,--- Billingsly, the mouth of a branch, next --- Chadweck & more to it for \$375.00, witnessed by Alexander Freheek & David Meek & proved by the latter in May 1821.

Book 33 page 332; Aug. 4 1837, James Huie--no wife signs--lets Richard Lowrie (both of Rowan Co.N.C.) have 146 acres on Grants Creek (which said Huie bought of John Smith on Oct. 9 1828), 45 acres (which said Huie bought of Alexander Locke on Dec. 8 1824), 324 acres (which said Huie bought of Francis, William B. & John Lock on Feb. 25 1825) & 363 acres (being the greater part the land bought of Francis, William B. & John Lock while the ballance was bought of Alexander Lock)--making in all 878 acres, for \$5000.00, witnessed by D.F. Caldwell & acknowledged in 1837.

James Hughes (Waters of Uaree)

Book 20 page 585; May 25 1814, Mary Kinley, Sarah Fry, William Hughes, Susanna Hughes, Michael Hughes & Barbara Hughes--all make their marks--let James Hughes of Rowan Co.N.C., have 100 acres on the waters of Uaree, beginning at a cone tree on the east side of a branch on the line of --- Conger, going with the said line east 10 chains to a hickory, south 20 chains to a black oak, west 36 chains & 64 links to a black oak, north crossing the said branch 30 chains to a white oak, east 26 chains & 64 links to a black oak on the line of Conger, then south to the beginning; also the adjoining 200 acres on the said waters, beginning on the line of James Morgan at a post oak, going with said line 23 chains to a pine on the corner of Morgan, north with the line of Morgan 18 chains to a black oak, east 7 chains & 75 links to a white oak on the old corner of said deceased James Hughes, south 20 chains to a black oak on the old corner, east 37 chains to a red oak, south 19 chains & 50 links to a stake, west 29 chains to a black oak, south 3 chains to a red oak, west 37 chains & 70 links to a stake, then north 35 chains & 50 links to the beginning, for \$400.00, witnessed by Archabald Gaddis & Elijah Morgan & proved by the latter in Nov. court of 1816. (The grantors are the heirs of the now deceased James Hughes of Rowan Co.N.C. to whom the State had granted them).

(North Bank of South Yadkin River).

Book 13 page 689; Dec. 31 1793, The State grants (\$2288 at 50 shillings the 100 acres) to Henry Guffy 569 acres, beginning on the north bank of the South Yadkin River at a black oak, going with the line of Alexander Harden 36 chains to a stake on his corner, west 50 chains to a post oak, north 55 1/2 chains to a pine on the corner of Thomas Renshaw, north 30 degrees west 11 chains to a post oak, east 87 chains to a black oak on the line of Samuel Van Etten, south with his line 62 1/2 chains to a pine, east 15 chains to a pine, south 22 chains to a Spanish oak on the river bank, then up its various courses to the beginning.

FORSTER.  
Esq. Edward Hughes (Middle Reedy Fork) of Haw River?  
Book 2 page 317; Jan. 18 1758, Hugh Forster, a tanner--no wife signs--lets Esq. Edward Hughes (both of Rowan Co.N.C.) have 620 acres on the south side of Middle Reedy Fork, going north 60 chains, east 50 chains, north 20 chains, east 40 chains, south 30 chains then west 90 chains, for 5 shillings--the release price being 20 pounds on the next day, witnessed by Hugh Montgomery & Will Cumming & acknowledged in April 1756. (Earl Granville let the said Forster have this on Jan. 29 1755).

:Lease & Release from Hugh Forster to Edwd Hughes Esqr. for 620 acres Jan. 19 1758 proved by Hugh Montgomery.

Book 3 page 123; Jan. 29 1755, Earl Granville let the Gentleman, Hugh Forster of Rowan Co.N.C., have 620 acres, beginning on the south side of Middle Reedy Fork, at a white oak, going north 60 chains to a Spanish oak, east 50 chains to a black oak, north 26 chains to a stake, east 40 chains to a stake, south 80 chains to a white oak, then west 90 chains to the beginning, for 3 shillings sterling, with the yearly rent of 24 shillings & 10 pence. (which is at the rate of 3 shillings sterling the 100 acres), witnessed by Richd. Vigers & Esq. James Carter & proved by the latter at Salisbury N.C. Jan. 20 1756. (The books & pages are right as here given).

Book 4 page 662; Nov. 20 1761, James McCuiston of Rowan Co.N.C. (Jean also signs) lets John Blair of Baltimore Co. Maryland, have 640 acres next --- Forster, Peter King, Robert McCuiston & crossing Reedy Fork, for 5 shillings witnessed by James McCuiston Jr. & John McKnight & proved in Jan. 1762.

(North bank of Hunting Creek)  
Book 13 page 931: May 2 1795, John Hughes--no wife signs--lets John Ham (both  
of Rowan Co. N.C.), have 60 acres on the east side of Hunting Creek, beginning  
on the line of the original tract at a sycamore & going with the said line east  
14 chains & 50 links to a post oak on an original corner, north 50 chains to a  
post oak on the original line, west 8 chains & 50 links to a birch on the divi-  
ding line between the said Hughes & Samuel Luckey on the east bank of said Creek,  
then down its various courses to the beginning, for 70 pounds N.C. money, wit-  
nessed by Samuel McNeely & Joseph Roland & proved by the latter in May court of  
1795. (This is part of a tract granted Samuel Luckey).

(East bank of Hunting Creek).

Book 13 page 931: May 2 1795, John Hughes--no wife signs--lets John Ham (both  
of Rowan Co. N.C.), have 60 acres on the east side of Hunting Creek, beginning  
on the line of the original tract at a sycamore & going with the said line east  
14 chains & 50 links to a post oak on an original corner, north 50 chains to a  
post oak on the original line, west 8 chains & 50 links to a birch on the divi-  
ding line between the said Hughes & Samuel Luckey on the east bank of said Creek,  
then down its various courses to the beginning, for 70 pounds N.C. money, wit-  
nessed by Samuel McNeely & Joseph Roland & proved by the latter in May court of  
1795. (This is part of a tract granted Samuel Luckey).