

MICHAEL

M^cCUBBINS

MICHAEL
CUBBINS
1911

ROWAN PUBLIC LIBRARY
Edith M. Clark History Room
201 West Fisher Street
P O Box 4039
Wilmington, NC 28145-4039

Frederick Michael + wife Christina

Michael Michael 1954-1961

Susanna Grinner
married Chas Long
John Long Catherine

John Charles Grinner

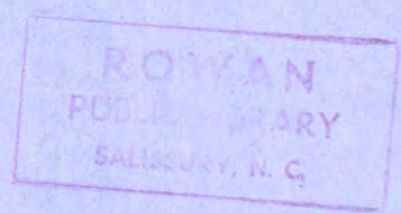
Barbara Grinner

John Frank
died 1949
Barbara

Martin Frank

John Rooste

and
Dorothy Crodgettes
their daughter
Susan Rooste
and
Jacob Michael



Charles Wilson
Jury at Guilford
Court house
John Wilson of wife
and Mary

Leo.

The life forces starting in Aries leave their chaotic condition & become harmonious and orderly in Leo which is the sign of inner consciousness & central will beyond the brain mind. Leo is the sign of power, vitality & organizing ability. Being the principal focus of prana (solar breath) more vim is found here than in any other sign, with the greatest stability of life. Being so able, the distinguishing characteristics are the desires to give, maintain & rule. (Leo is the organiser, Aries the architect & Sagittarius the builder.) Unless the planets are afflicted, a native of Leo with the Sun at home will be capable of filling positions of responsibility & authority and it will be hard to serve as a subordinate unless having others under direction. Whatever the sphere of life born in, the native will

Woodcock district
 and Jan 3 1980
 Le. yellow
 and Jan 3 1980
 Le. yellow

George
 and Catherine (daughter
 of Leo Sparta) & wife
 Mary daughter of Charles
 and Augustine Edward

Phoebe born 1996

Janet Ryerson

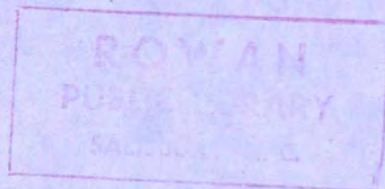
William Michael (Muddy Creek)--John Stuart Sr.

Book 1² page 11; May 18 1789, The State grants (#1948 at 10 pounds the 100 acres) to William Michael 500 acres on Muddy Creek next Adam Spaugh, John Leamor? & ---Bungarner.

Book 13 page 323; Nov. 14 1792, William Michael, a planter & wife Cathron let John Stewart Sr.--all of Rowan Co. N.C.--have 100 acres on Muddy Creek next said Michael & Jonas Leatherman, for
Crisman
witnessed by Thomas Carson, J. Stuart (son of D.S.) & Adam
(This is part of a State Grant on May 18 1789 to

Deceased William Michael (Muddy Creek)

Book 23 page 870: Sept. 29 1815, The State grants at 50 shillings the 100 acres) to th widow & heirs of deceased William Michael 72 & 20/100 acres on Muddy Creek next ---- Bombgardener, Lazarus Hege, & the original line of William Michael. (This had been entered on Oct. 10 1814).



STUART

Feb. 6 1811: Administration on the estate of deceased John Stuart, as the widow relinquished, is granted to Benjamin Ferrabee, who gave bond of 200 pounds with Frederick Walser & Francis Williams.

Christian Michael (Dychas Creek)

Book 13 page 77: Dec. 20 1791, The State grants (#2155 at 50 shillings the 100 acres) to Christian Michael 640 acres on Dychas Creek next George Reed, John Booth, Adam Swisgood, --- Wallans?, David Stogdon & Hugh Cunningham.

Michael

- Book 15 page 181: Feb. 6 1797, Christian Michael & wife Barbara let Martin Walser (both of Rowan Co. N.C.) have 20 acres on the north side of Dychas's Creek next Frederick Walser & Phillip Walser, for 15 pounds, witnessed by David Mikel & Phillip Wolser & proved by the latter in Aug. 1797.



Henry Michael (Dycas Creek)

Book 20 page 146: Oct.30 1809, Peter Byerly--no wife signs--lets Daniel Warner. (both of Rowan Co.N.C.) have 50 acres on Dikeses Creek near a little branch, for 50 pounds, witnessed by John Donoway & George Snider & proved by the latter in ----.

Book 26 page 347: March 12 1821, Daniel Worner--no wife signs--lets Henry Michael (both of Rowan Co.N.C.) have 50 acres on Dykases Creek near a little branch & the said Michael for \$150.00, witnessed by W.Douglas & Mack Crump & proved by the latter in May 1821.

Christian Michael (Dychas Creek)

Book 13 page 77: Dec. 20 1791, The State grants (#2155 at 50 shillings the 100 acres) to Christian Michael 640 acres on Dychas Creek next George Reed, John Booth, Adam Swisgood, --- Wallans?, David Stogdon & Hugh Cunningham.

Michael

- Book 15 page 181: Feb. 6 1797, Christian Michael & wife Barbara let Martin Walser (both of Rowan Co. N.C.) have 20 acres on the north side of Dychas's Creek next Frederick Walser & Phillip Walser, for 15 pounds, witnessed by David Mikel & Phillip Wolser & proved by the latter in Aug. 1797.



Michael

Book 19 page 208: Nov. 12 1804, David Michael--no wife signs--lets Devalt Lence (both of Rowan Co.N.C.) have 200 acres on Sandy Creek, for 225 pounds, witnessed by John Bailey & David Lookingbell & proved by the latter in May 1805. (This is $\frac{1}{2}$ of a State Grant to David Foutz in 1784).

ROWAN
PUBLIC CLERK
SALISBURY, N. C.

MICHAEL

Book 13 page 501: Feb. 4 1794, Christian Michael & wife Barbara (both make their marks), let David Michael--all of Rowan Co.N.C., have 100 acres on the waters of Duches Creek of the Yadkin River, beginning by a path, at a post oak, going west 35 chains & 75 links to a dogwood by a little branch, north 28 chains & 75 links to a black oak bush, east 35 chains & 75 links to a double pine, then south to the beginning, for 10 shillings, witnessed by Jacob Walser & Frederic Walser & proved by the latter in Feb. court of 1794.

Book 13 page 502: Feb. 4 1794, Christian Michael & wife Barbara (both make their marks), let John & William Michael (sons of deceased William Michael)--all of Rowan Co.N.C.--have 107 acres on Diches Creek, beginning by a path at a post oak, & going south 33 chains to a stake, west 17 chains & 50 links to a stake, south 5 chains & 25 links to a black oak, --- 13 chains to a stake, north 38 chains & 25 links to a hickory bush, then east to the beginning, for 10 shillings, witnessed by Jacob Walser & Frederick Walser & proved by the latter in Feb. court of 1794.

(Both Sides of Dychases Creek).

Book 13 page 77: Dec. 20 1791, The State grants (#2155 at 50 shillings the 100 acres) to Christian Michael 540 acres on both sides of Dychases Creek, beginning on the corner of George Reed at a stake, going east with his line 15 chains to a post oak on the corner of John Booth, south with his line 22 chains to a stake, west 33 chains to a stake on the line of Adam Swisgood, north with the same 30 chains to his corner, west 40 chains to a pine on the line of ---- Wallen, north with it 16 chains to a post oak, west 5 chains to a white oak, north 58 chains to a stake, east 32 chains & 50 links to a stake on the corner of David Stogdon, north with his line 30 chains to a pine, east 30 chains & 75 links to a stake in the line of Hugh Cunningham, then south to the beginning.

Book 5 page 38: Dec.14 of 2nd year of King George III., Esq. Henry McCulloh of Turnham Green England, lets Barnard Michael, a planter of Rowan Co.N.V., have 200 acres in tract #9 on the line of Earl Granville, for _____ witnessed by Robert Rainey, John Rainey, Alexander Ford & William Giles & proven in Oct. 1762.

Book 11 page 270: Oct.27 1787, Barnet Mikle (a German? & wife? Cattrine--both make their marks) let Mickel Day--both men planters & all of Rowan Co.N.C.--have 200 acres on Earl Granville's line, for 250 pounds, witnessed by Valentine Day & Boyd McCreery & proven by the latter in Nov.1787.

Nov.10 1787: Deed from Barnet Michael & wife to Mickl.Day for 200 acres Oct.27 1787 proven by Boyd McCreery.

CONFISCATED
LAND 1782

Nov.7 1782: The State vs Jarrit Wood, Will; Wooten, Shadk: Barns, Thoms. Story, James Wood, John Garrett, Nathl. Frizzell, Barnett Michael, Cited to appear & shew Cause under the Act of Assembly why their and each of their Estates Should not be confiscated did appear, and were all found guilty except William Wooten, and Ordered that their Estates be confiscated under the Act aforesaid"

Aug.10 1782: Deed from Barney Michl & Christiana Michael to Daniel Waggoner for 150 acres Aug.2 1782 proven by Jno.Lopp.

Book 9 page 163: Aug.2 1782, Christina Michel & her son Barney (both make their mark) let the planter, Daniel Waggoner--all of Rowan Co.N.C.--have 150 acres next Lane's tract, & line of ---McCulloh, for 10 pounds (this being part of the land they had let Lane have)

HEAGEY

Barnhart Michael

Book 7 page 147: June 19 1769, George Heagey & wife Rose let John fford, a Carpenter of Rowan Co.N.C., have 22 $\frac{1}{2}$ acres near a mill-race, for 5 shillings--the release being 12 pounds on next day--witnessed by Michael Miller & David Miller & proven in Aug. 1769.
Aug.9? 1769: Lease & release from George Hagey & wife to John Ford for 22 $\frac{1}{2}$ acres June 19-20 1769 proven by David Smith.

Book 9 page 178: July 14 1782, John Ford & wife Jean let the Yeoman, Barnhart Michael--all of Rowan Co.N.C.--have 22 $\frac{1}{2}$ acres near the mill-race & below the mill-dam, for 12 pounds, witnessed by Zebulon Baird & George Grubb & proven by the latter in Nov. 1782.
Nov. 8 1782 : Lease & release? from John Ford & wife to Bernard Michael for 22 $\frac{1}{2}$ acres July 15? 1782 proven by Geo. Grubb.

Book 9 page 181: July 14 1782, John Ford & wife Jean let the yeoman, Barnhart Michael --all of Rowan Co.N.C.--have 50 acres next George Heagey & Leonard Miller, for 200 pounds, witnessed by Zebulon Baird & George Grubb & proven by the latter in Nov. 1782.
Nov.8 1782 :Lease & release from John Ford & wife to Bernard Michael for 50 acres July 14 1782 proven by George Grubb.

Book 7 page 147: June 19 1769, Edward Hughes--no wife signs--lets John fford, a carpenter have 50 acres next George Heagey for 5 shillings, witnessed by Hugh McCrery & Johannes Lam? & proven in Feb.1772.
: Lease & release from Edward Hughs to John Ford for 50 acres June 19-20 1769 proven by Hugh McCrary.

Ford

HUGHES

Book 5 page 255: Jan.27 (in _____), Esq. Henry McCulloh lets Edward Hughes, a planter of N.C., have 200 acres in tract #9 next George Heagey & Barnard Michael, for 16 pounds, witnessed by Hugh McCreary & John Frohock & proven in July 1763, registered by John Frohock as C.C. on Aug.11 1763. (Tract #9 is 12500 acres which George I the second, gave to Esq. Henry McCulloh on March 3 1745 & is on the Pee Dee or Yadkin Rive

ROWAN
PUBLIC LIBRARY
SALISBURY, N. C.

Book 13 page 323: On Nov. 14 1792, William Michael, a planter & wife Cathron, let John Stewart Sr. (all of Rowan Co.N.C.) have 100 acres on Muddy Creek next said Michael & Jonas Leatherman, for _____ witnessed by Thomas Carson, J.Stuart (son of D.S.) & Adam Crismas. (This is part of a State Grant on May 18 1789 to William Michael & refers to a deed from Beachom Hilton to Francis Winkler on page 320).

Book 12 page 11: May 18 1789 The State grants (#1948 at 10 pounds the 100 acres) to William Nikel 300 acres on Muddy Creek next Adam Spaugh, John Leamor & --- Bumgarner.

Marriage bonds;

Susannah Michell? to Nehemiah Cooper Nov.1 1802 signed by E.Osborn
Elizabeth Michael to John Warner Dec.11 1817 signed by Daniel Warner
Sally " " Vinson " Oct.11 1821 " " John Warner Jr.

MICHAEL
Book 27 page 172: Aug. 16 1822, John Warner & wife Elizabeth let Richard Ellis (all of Rowan Co.N.C.) have lot #1 (9 acres) in the legacy of the deceased Catharine Michael on Muddy Creek next Jacob Michael & Catherine Michael, for \$18.00, witnessed by Jacob Michael & Valentine Michael & acknowledged before Weedson Daniel in Aug. 1822.

Marriage bonds: Elizabeth Michael to John Warner Dec.11 1817 signed by Daniel Warner.

Book 25 page 467: March 5 1819, the legatees of deceased William Michael (who are David, Sary, William, Henry, & Catharine Michael, John Warner, Elizabeth Warner, Nehemiah Cooper & Susanna Cooper) agree that they will abide by the division & allotting of their shares in estate of said deceased father, William Michael, by Britain Jones Heymoore Sr., witnessed by Valentine Michael & Britain Jones Heymoore & proved by the latter in Aug. 1819.

Book A page 208: Division of William Michael's estate by the commissioners: John Douthet, Hezekiah Foster, Thomas Veatch, A.B.March & Benjamin March with Thomas Bracken & William Glascock as S.C.B. _____ (over)

Book A page 212: the 155½ acres of deceased William Michael is divided into three parts; #1 is 56½ acres for William Michael; #2 of 43 acres for Elizabeth Michael & is on old line next William & Sara; #3 is 56½ acres for Sary next Elizabeth & old line & proceedings signed by Elizabeth Warner, Sarah & Elizabeth Michael. (over)

Book 27 page 119: March 6 1819, Nehemiah Cooper & wife Susanna of Stokes Co.N.C. let David Michael of Rowan Co.N.C., have 48½ acres (being that which fell to said wife as an heir of deceased father, William Michael) on Muddy Creek next the main road to Salisbury, ---Hege, Henry Michael & the widow, for \$100.00, witnessed by Henry Michael & Valentine Michael & acknowledged on April 5 1822 in Stokes County before John R.Dennell

CASTLE


Book 23 page 713: Jan.28 1815, Frederick B.Castle--no wife signs--having made an agreement with the deceased William Michael, let the administrators of said deceased (Catherine Michael & Jacob Michael) have 5½ acres on Muddy Creek next --- Hege & the old line of said deceased, for \$20.00, witnessed by D.Leaherman & Henry Michael & proved by the latter in May 1816.

Book 23 page 870: Sept. 29 1815, The State grants (# 1948 at 10 shillings the 100 acres) to the widow & heirs of deceased William Michael 72 & 20/100 acres on Muddy Creek next Azarus Hege & original line of William Michael. (This was entered on --- Bumgarner, 10 1817)

Rickard

Book 24 page 482: On Sept. 29 1817, Jacob Richard of Rowan Co.N.C. (as attorney of David & Catherine Lukenbell of Washington Co. Indiana) lets Jacob Richard of Rowan Co.N.C., have acres on the bank of Abbots Creek next John Rickard, the old mill road & the division line between John Rickard & the deceased Gasper Rickard, for \$100.00, witnessed by James Lowe & James Lowe Jr. & proved by the latter in Feb. 1818. (This is part of the old tract of deceased Gasper Rickard).

Book 24 page 431: April 7 1817, David Lukenbill & wife Catherine of Washington Co., Indiana, appoint Jacob Richard of same, their attorney to sell &c, what is due the said Catherine in the estate of her father (the late Gasper Richard of Rowan Co.N.C.), acknowledged on the same day there before William Kelso (as J.P.W.C.) & Basel Prather (as Clerk of Washington Co.Ind). & registered in Rowan Co.N.C. in Feb. 1818.



PEN

Book 13 page 966: On Oct. 28 1790, Richard Pen--no wife signs--lets Peter Michael (both of Rowan Co.N.C.) have 70 acres on Reedy Creek next John Randleman, ---Coonce & James White, for 20 pounds, witnessed by Isaac White & George Koonse & proved by the latter in May 1795. (This is part of a State Grant to Zerubable Stafford of 175 acres & he let Richard Penn have).

May 8 1795: Deed from Richard Penn to Peter Michael for 70 acres Oct. 28 1790 proved by George Koons.

Division of Estates page 208: March 6 1819 the land of deceased William Michael is divided & returned to May court of 1819

Lot #1 of 69 acres to Henry Michael is next Jacob Hege, ---Stewart, ---iley?, the widow & Susannah Cooper;

Lot #2 of 56 " " Widow Michael is next Susanna Cooper, Catherine, original line & Henr Michael

Lot #3 of *#4 56 acres John Michael* *E 17 27* 64 1/2 acres to Catharine is next her mother, her brother David, Michael, John & old line;

Lot #4 of 56 acres to John Michael is next Catharine, Jacob, the original line & ---Hege;

Lot #5 *#3 64 1/2 acres Catharine* of 48 1/2 acres to David Michael is next brother Jacob, Robert-

E 39 5 8 son, read to Salis-

#5- 48 1/2 David Michael bury, Su-


Lot #6 *#6* *Susanna Cooper* is 48 1/2 acres to Susanna Cooper

#1 69 acres Henry Michael is next David, the

widow, road to Salis-

bury, ---Robertson & ---Hege.

The proceedings are signed by Jacob Warner, Elizabeth Warner, Sarah, Henry, William, Catharine, Jacob, David & John Michael.



Jacob Michael (Muddy Creek)

Book 23 page 894: Aug. 10 1815, David Huffman--no wife signs--lets Nehemiah Cooper (both of Rowan Co.N.C.) have 53 $\frac{1}{2}$ acres on the east side of Muddy Creek next the old line, on a branch, down it & including the spring, for \$150.00, witnessed by Edward Ginkins & Peter Younts Sr. & proved by the latter in Nov. 1816)

Book 21 page 418: Aug.28 1807, Jacob Stallings of Stokes Co.N.C.--no wife signs--lets Nehemiah Cooper of Rowan Co.N.C., have 53 $\frac{1}{2}$ acres on the east side of Muddy Creek by the old line, down a small branch & including a spring, for \$100.00, witnessed by Britain Js. Haymoore & Jonas Leatherran & proved by the latter in Feb. 1808.

Book 25 page 468: March 17 1817, Nehemiah Cooper--no wife signs--lets Jacob Michael (both of Rowan Co.N.C.) have 53 $\frac{1}{2}$ acres on the east side of Muddy Creek by the old line, down a small branch, & including a spring, for \$150.00, witnessed by David Michael & W.Hertel & proved by the latter in Feb. 1818. (Part of this was bought of David Huffman on Aug. 10 1815 & part?of Jacob Stallings on Aug.28 1807--see book 21 page 418)

