


Charles W. Thomas Sr. (Chestnut Hill)

Book 88 page 219: Dec. 28 1897, Charles W. Thomas Jr. lets Julia Thomas (both of Rowan Co. N.C.) have his half of lots #1, 2, 3, 4, & 7 in the land of deceased Charles W. Thomas Sr. next John W. McKenzie in the west ward of Salisbury, for \$200.00, witnessed & proved by J.M. Horah on May 19 1900. (Refer to the plat).

Lots #5 & 6 are the homestead.

Lots #1, 2, 3, 4, 7 of Julia Thomas.



(over)

Jacob Thomas (South Fork of Crane Creek)

Book 14 page 80; March 23 1785, The State grants (#37 at 200 pounds) to Francis Lock

247 acres on the south side of the Yadkin River on the South Fork of Crane Creek

Jacob Thomas, (South Fork of Crane Creek on south side of the Yadkin River)  
 Book 18 page 643: July 1, 1808, John Locke & Francis Locke, (as executors of deceased Francis Locke of Rowan Co. N.C.) have all of the tract on the south side of the Yadkin River, beginning at a post oak in the fork of Crane Creek on the corner of numbers 30 & 31, going east 56 chains to a black oak & a hickory included as one in the line of Christian Ellex, south with his line 45 chains to a black jack oak, west 46 chains to a small hickory on the corner of tract #20 & then to the beginning, being 247 acres, for \$205.00, acknowledged before two justices of the peace (Jacob Fisher & John Woodson) on Nov. 15 1811. (This land is their share of Jacob Thomas Sr.'s land.)

Book 23 page 307: Oct. 24 1810, David Putner & wife Peggy let John Thomas--

all of Rowan Co. N.C.--have their rights in 22 acres on Swearing Creek for \$110.00, witnessed by E. Winders & Massey Thomas & proved by the latter in Feb. 1815. (This had belonged to the now deceased John Thomas who was the father of Peggy wife of said David Putner to whom it fell, having been divided into several lots).

The will of David Putner Sr. a farmer (Book 11 page 10) made April 30 1814 & proved in Aug. 1819. Wife Susanna (born & 1/3 of the plantation). Daughters: Elizabeth Moore (10 pounds), Peggy (widow of David Jr., \$15.00), & Polly Durham (her sons David & Thomas). Sons: William & John. Grandsons: Levi (son of my deceased son David Putner Jr. & Peggy, the plantation of 218 acres subject to my wife's dower). Exrs: son John & friends Jacob Lyster & Jacob Fisher. Witnesses: Phillips Brown & Charles Brown.



Book 18 page 643: July 1 1803, John Locke & Francis Locke (as executors of the will of deceased Francis Locke which desires certain lands to be sold) let Jacob Thomas of Rowan Co. N.C., have 247 acres on south side of Yadkin River on fork of Crane Creek next Christian Eller & tracts #20 & 21, for 340 pounds, acknowledged in Sept. 1803. (This was some confiscated property granted by The State to said Deceased). *over for the dimensions*

Marriage bond: Peter Arey to Reby Thomas--no date--signed by J. Marshall  
\* Book 22 page 250 or 350 (numbered twice) March 10 1810, Peter Arey & wife Phoebe let Jacob Thomas Jr.--all of Rowan Co. N.C.--have their share or 41 3/4 acres of the 247 acres on the south side of the Yadkin River on the south fork of Crane Creek including Christian Eller's line, over to tract #23, for \$205.00, witnessed by Samuel Cresond & Henry Trees & acknowledged before two justices of the peace (Jacob Krider & David Woodson) on Nov. 15 1811. (This land is their shares of Jacob Thomas Sr.'s land).

Book 37 page 376: May 20 1845, Jacob Thomas--no wife signs--lets John Butner (both of Rowan Co. N.C.) have 215 acres on Little South Fork of Crane Creek next Audlin Moore, crossing said fork, ---Fraley, ---Roseman & Peter Arie; for \$1000.00, witnessed by Daniel Kern & Isaac Kesler but proved by Jacob Kesler on Aug. 4 1845.

Miss Jertha Jane Smiley of 349 Yards Sr., Franklin, Indiana, wrote for information of her ancestors of Rowan, on Oct. 15 1928. She says her great-grandmother, Margaret (Thomas) Jower was of English descent--her brother, Jacob Thomas, fought in the Revolution. She married Henry Jower (son of Henry Jower of Pennsylvania another Revolutionary soldier) and lived in Rowan Co. about 6 miles east of Salisbury near Crane Creek. They had Jacob (born Jan 10 1809 in Rowan--grandfather of Miss Smiley--who moved to Clark Co. Indiana in 1816 with a number of other Jowers, Fishers & Lawrences who made the trip in wagons. Beside Jacob there were Catherine & Phoebe--all baptized by a Lutheran minister in Rowan. She knows little of the Smileys who were of Irish descent of Kentucky, but Grandmother Smiley was a Deraney of N.C.

(over)

Jacob Thomas (South Fork of Crane Creek)

Book 14 page 80: March 23 1785, The State grants (#37 at 200 pounds) to Francis Lock Sr., 247 acres on the south side of the Yadkin River on the South Fork of Crane Creek next & including tracts #20 & 21. (This is confiscated land which had belonged to Henry McCulloch on July 4 1776).

Book 18 page 643: July 1 1803, John & Francis Locke (as executors of the will of deceased Francis Locke, which requested certain lands should be sold) let Jacob Thomas of Rowan Co. N.C., have 247 acres on the south side of the Yadkin River on the South Fork of Crane Creek next Christian Eller, tracts #20 & 21, for 340 pounds, acknowledged in Sept. 1803. (This is some of the confiscated property which The State granted to the said deceased).

Book 20 page 363: May 9 1807, Nicholas Moyer (a German) & wife Polly & Peggy Thomas let John Thomas--all of Rowan Co. N.C.--have their two shares of 42 1/2 acres each in the 247 acres which deceased Jacob Thomas owned at death on the South fork of Crane Creek & south side of the Yadkin River next tracts #20 & 21 (including both in one body) next Christian Eller, for \$220.00, witnessed by John Ross, J. Lyerle & Jacob Fisher & proved by the last named in Feb. 1813.

Book 22 page 236: Nov. 24 1806, The State grants (#2897 at 50 shillings the 100 acres) to George Glass & John Thomas 308 acres on Crane Creek next Simon Moyer, Peter Brown & Francis Locke. (This had been entered on Aug. 19 1802).



Jacob Thomas

Nov. 8 1804: Administration on the estate of Jacob Thomas (on relinquishment of the widow) is granted to Jacob Lyerly who gave bond of 500 pounds with Isaac Shemwel & Jacob Ribelin.

n)

y?

6  
James Thomas

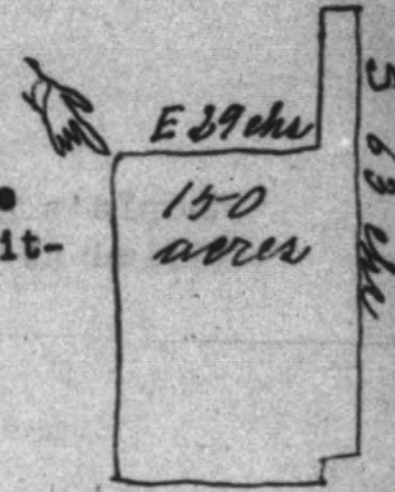
Rumple's History page 570: James Thomas enlisted March 19 1862 at age of 31 years (was killed at Petersburg), in Company C. of 49th regiment.



Jacob Thomas

John Thomas (Crane Creek)  
Land Processions page 182: March 13 1822. The 150 acres of John Thomas on both sides Crane Creek next Jacob Thomas, Henry Witherow & John Hartman was processioned by W. Moore (as Pro.) with Anthony Peeler & Peter Brown (as SC.B.) notice being sent by John Thomas to Mrs. John Hartman on Feb. 12 1822.

Book 33 page 436 or 536: April 2 1828, John Thomas--no wife signs--lets Samuel Peeler (both of Rowan Co.N.C.) have 150 acres on both sides Crane Creek next Jacob Thomas, Henry Witherow & John Hartman, for \$1200.00, witnessed by & Proved by John H. Hardie in Feb. 1838.



Book 23 page 868; Sept. 29 1815 The State grants (#3067 at 50 shillings the 100 acres) to John Thomas 18 acres on both sides Crane Creek next John Hartman & ---Witherow. (It was entered on Feb. 8 1815.)  
The will of Ewalt Witherow (book G page 299) made while "Sick and Old" on Nov. 6 1813. Wife Elizabeth (the home & plantation while she lives).  
Two sons: Henry & Charles (the 314 acres divided equally so that the houses go to the latter). Two daughters: Elizabeth & Margaret. Exrs: two sons above mentioned. Witnesses: Ja. Fisher & John Hartman.

George Thomason

The will of George Thomason (book C page 49) made June 22 1792 while "very sick & weak". Wife: Mary. Sons: Lande or Sande, Zachariah & William. Daughters: Elizabeth Pinxton & Mary. Exrs: friends Obadiah Smith & Moses Linster. Attests: Cha. Burrough, David Montgomery & John Hunter.

Aug. 11 1792: "Inventory of the Estate of George Thomason filed"

Aug. 11 1798: "Zachariah Thommeson orphan of George Thommeson being of lawful age came into court & elected John Howard his Guardian who gave bond with "William Thomison orphan of George being of lawful age Elected John Robley Guardian who gave bond with Charles Biles & Christian Cochenour Secu 400."

Marriage bonds: Landy Thompson to Elinor Clarke, March 20 1797 signed by David Montgomery.



It is possible--Mrs E.D.Holcomb, of Shreveport--La. has called at your office for information and assistance from your office force.--in July Aug--1938. as she visited N.C. S C-- & Ga in Search of Thomason Family History, as well as Ingrams---on her mother side This lady, was a Thomason before married the Holcomb.--She also visited D A R--Convention in Washington D-C recently in April--

Also my friend,--Mr J M-Thomas--of Tupelo- Missipi ad Atty.-- Plans a trip to Raleigh--North Carolina and other Points in Search of Thomas--family history, also, his Mother side-- Murphy==

A Certain Vaughan Family near Pontotoc anticipates inheriting a share of an estate--which is to be Divided in Texas when all Heir can be located & proved and Mr J M. Thomas tells me he has Names of about 2400, Vaughans

Please assist me if you Can promptly as Can--and if I can locate any of my near relatives of Turner Thomason my father-- or his Bro Abner Thomason in your City or County I shall be glad to have other Families here, who have relatives who moved to Pontotoc from North Carolina 100 year ago write you for assistance & you can charge them--for Copy for them--

If your office does not Supply this information Can you give me name of any one or firm in your City--who makes specialty of supplying information such as I need

Thanks

W L Thomason  
Pontotoc,  
Missipi.

A Letter from Waco Texas gives me Date of Births & Death of Jackson Thomason & Wife and children buried at Waco.

#2 Since writing the first page enclosed I was this week looking over files of our town & County paper for year 1886. (53 yr ago) And find this Local News item Mrs. Abner Thomason  
(over)



who has been spending some months at the home of Mr. E.C. Bolton, with her mother Mrs Root--and her sister Mrs Bolton, left for her home in North Carolina yesterday. The Best wishes of her many friends follow her on her Journey. True Democrat 7-Oct. 1886. Pontotoc Missipi

The above Local News item leads me to believe--Mr. Abner Thomason, in year 1886 was living in North Carolina--and it is reasonable to believe--he may have moved,--from Waco, Texas, Sometime from 1858 to 1886,-- And possibly may have died in Saulsbury NC-- at Salisbury N C

Please do me the Kindness to use enclosed Stamp in reply-- promptly--that your records show Deeds or Wills made, by Abner Thomason to his wife--Cathre Roote Thomason-- He married Callie Root in her home town Pontotoc, Missipi--

It is possible I may visit the World Fair at New York in June-- And if I fo, shall want step off, at Saulsbury-N C- or Salisbury if I can learn that the records show that my father Turner Thomason Born in 1914--or Abner Thomason his Bro. lived there in 1886--or before or after 1886.-- Please use enclose stamp promptly and state what your charge would be for copy of such records, as I should be interested in-- I am Only child living of Turner Thomason Born in N-C 1814

Very Resp.  
Wm. Lee Thomason  
Pontotoc  
Missipi

This letter to Mr. Wm. Kezziah & he made inquiries finding that the above Abner Thomason taught school about Woodleaf, died in & may be buried at Unity Church.

Since writing the first page enclosed I was this week looking over files of our town & County paper for year 1886. And find this local news item Mrs. Abner Thomason (over)

Book 27 page 501: March 17 1823. Martin Rendleman--no wife signs--lets John Turner Thomason

Nov. 6 1803; Administration on the estate of Zachariah Thomason is granted to John Howard & Thomas Williamson who gave bond of 350 pounds with Turner Pinxton & David Rutherford.

Book 15 page 452: July 19 1797, Landy Thomason--no wife signs--lets William Foy (both of Rowan Co.N.C.) have acres on the bank of the River next John Robley, Joseph Owens & Ann Hunter, for 14 pounds & 10 shillings, witnessed by William Wilson & John Robley & proved by the latter in Nov. 1797. (This is part of the tract granted to George Thomason)

The will of George Thomason (book C page 49) made while "very sick & weak" on June 22 1792. Wife Mary. Sons: Lande, Zachariah & William. Daughters: Elizabeth Pinxston & Mary Thomason. Exrs: friends Obadiah Smith & Moses Linster. Attests: Cha. Burrough, David Montgomery & John Hunter.



Book 36 page 35: May 2 1842, John W. Watson of Rowan Co. N.C. -- no wife signs -- lets Newberry Hall of Davie Co. N.C., have 20 acres on the southeast bank of South Yadkin River next Humphrey Linster, the old road, below the ford & up the river, including the saw-mill, for \$380.00, witnessed by George W. Brown & Samuel Silliman & proved by the latter in May 1842.

Book 36 page 26: May 15 1841, William Thomason & wife Nancy let John W. Watson -- all of Rowan Co. N.C. -- have their right in the land of deceased John Trott, being \_\_\_\_\_ acres on south bank of Yadkin River, called the Saw Mill Tract, next Humphrey Linster, Elizabeth Fraley & others, for \$1.00, witnessed by Henry Sletter? & John Correll & acknowledged on March 22 1842.

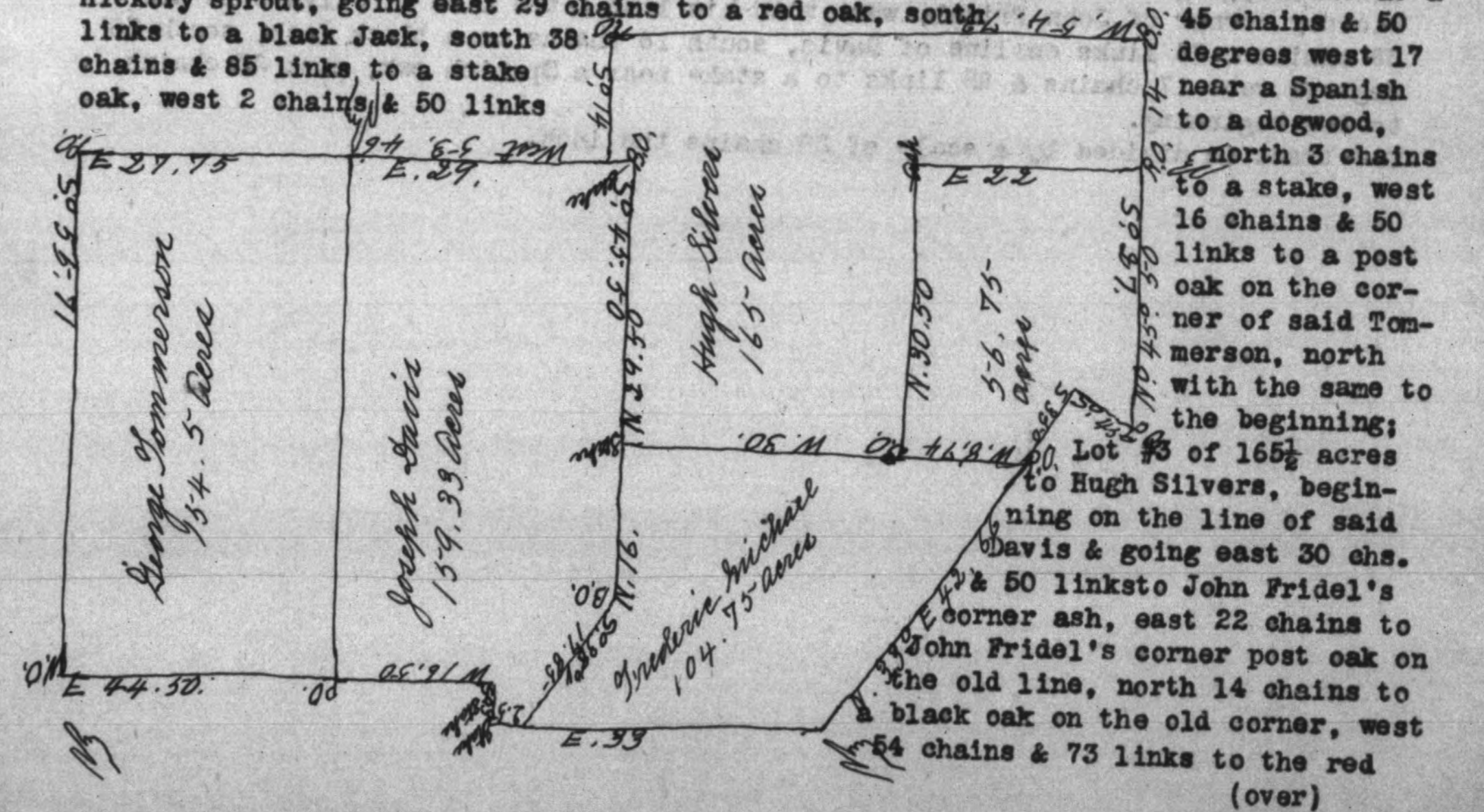
Book 27 page 501: March 17 1823, Martin Rendleman -- no wife signs -- lets John Turner (both of Rowan Co. N.C.) have 670 acres including the grist & saw mills, on the south side of Third Creek next John Robley, Hezekiah Heathman, Phillip Rice & William Gray; also his right in the land on the north side of the creek (which Samuel Trott conveyed to him) & his interest held in copartnership with William Gray in the saw mill, for \$4000.00, witnessed by Wm. Gray & Hezekiah Heathman & proved by the latter in May 1823



Division of the estate of deceased Hugh Mc. Crary  
 Book 21 page 105: Oct. 24 1806, Britain Js. Heymore as D.S., In obedience with the order of the County Court Sessions of May 1806, to divide the land of deceased Hugh McCrary, with the agreement & consent of the legatees (who sign), divided the land according to his will, assisted by the C.B., Barneby Bowers & Jos. Parkes, (who sign), as follows:

Lot #1 of 154½ acres to George Tommerson, which begins at a white oak in the beginning corner of George Barrier, going east with the old line of McCrary 27 chains & 73 links to a post oak, north 55 chains & 71 links to a hickory sprout, west 27 chs. & 73 links to a post oak on the original corner, then south with the old line to the beginning.

Lot #2 of 159 1/3 acres to Joseph Davis, beginning on George Tommerson's corner at a hickory sprout, going east 29 chains to a red oak, south 45 chains & 50 links to a black Jack, south 38 degrees west 17 chains & 85 links to a stake oak, west 2 chains & 50 links





oak on the old corner, south 14 chains to a stake in the line of Davis, east 3 chains & 50 links to a red oak on the corner of Davis, then south with his line to the beginning.

Lot #4 of 56 $\frac{1}{2}$  acres to John Fridel, begins at a post oak in the old line on the corner of Hugh Silvers, south with the same 27 chains to a post oak, north 45 degrees west 8 chains to a post oak, south 35 degrees west 10 chains to a hickory, west 8 chains & 74 links to a black oak on the corner of Silvers, north 30 chains & 50 links to an ash on the corner of Silvers, then east to the beginning.

Lot #5 of 104 $\frac{1}{2}$  acres to Frederic Michael, begins on the beginning corner of the old tract, & goes north 35 degrees east with said line 32 chains & 72 links to a hickory corner of John Fridel, west with his line & the line of Silvers in all 38 chains & 76 links on line of Davis, south 16 chains to a black Jack, south 38 degrees west 17 chains & 85 links to a stake near a Spanish oak, east 33 chains to the beginning.

The tract is divided by a scale of 20 chains the inch.

George Thomerson

Book 25 page 775; Dec. 3 1819, The State grants (#3133 at \$5.00 the 100 acres) to George Thomerson 49 $\frac{1}{2}$  acres on Abbotts Creek next --- Burkhardt & Henry Farr crossing said creek twice. (This was entered on Jan. 6 1817).



George Tommerson?

May 9 1795; "George Thomason from Lexington to the old Guilford road" is appointed Overseer of it

Book page 105: in the division of Hugh McGrary's estate, George Tommerson gets 154.5 acres, Joseph Davis 159.33 acres, Hugh Silvers 165 acres, Fred Michael 104.75 acres, John Fridle 56.75 acres

Marriage bonds:

Nancy Thomason to Benjamin Smith Nov.25 1819 signed by Peter Hinkle

Susan Thompson

Aug. 1843: Ordered that George W. Brown who was appointed Administrator of deceased Susan Thompson in last term of court, relinquish it to R.J. Witty as next of kin (he having married the daughter of said Susan Thompson) who gave bond of \$6000.00 with John I. Shaver, Joel Jenkins & William Sheldon



Book 40 page 104: Nov. 29 1853, George Thomason? makes a deed of trust to George O. Tarrh  
(both of Rowan Co. N.C.) for 111 acres next Jesse Thomason, Joseph Mingus & others on Second  
Creek, some negroes &c, as he

Kitty Thomason (Third Creek)

Book 36 page 92: Aug. 1 1842, Jesse Fraley & wife Nancy & Kitty Thomason let Zephaniah  
Turner--all of Rowan Co. N.C.--have 153 1/3 acres on the south side of Third Creek on the  
original corner, for \$70.00, acknowledged



Wm. Thomason (1816-1879)

William Thomason

Book 27 page 114: June 1. 1816, Thomas Trott--no wife signs--lets William Thomason (both of Rowan Co.N.C.) have 5 $\frac{1}{2}$  acres between Second & Third Creeks near the south side of th road, in the field, next --- Leach & said Trott at the head of a branch, for \$14.00, witnessed by Thomas H.Dent & John Andrews & proved by the latter in Aug. 1822.

Book 66 page 22: Jan. 5 1879, Thomas S. Lyerly (son & heir of the late deceased Melinda E. Lyerly) & wife Eliza A. & Susan S. (a daughter of same deceased) let Harriet I? Thomason --all of Rowan Co.N.C.--have 45 acres near the meadows of ---Wood, Zachariah Thomason, east side of the branch & including the spring, for--- (this is done for partition as agreed). witnessed by Jesse Powlass & acknowledged on the same day.

Book 66 page 22: Jan. 5 1879, Thomas S. Lyerly (son & heir of the late deceased Melinda E. Lyerly) & wife Eliza A. & Susan S. (a daughter of same deceased) let Harriet I? Thomason --all of Rowan Co.N.C.--have 45 acres near the meadows of ---Wood, Zachariah Thomason, east side of the branch & including the spring, for--- (this is done for partition as agreed). witnessed by Jesse Powlass & acknowledged on the same day.



Book 66 page 123; April 26 1869, R.B.Bailey & wife Sarah E. let George T.Thomason--all of Rowan Co.N.C.--have 34 $\frac{1}{2}$  acres (being lot #4 in the estate of deceased Richard Thomason) next John C.Miller, for \$719.25, witnessed by C.F.Waggoner & acknowledged on the same day.

Book 66 page 125; Jan.22 1881, W.T.Thomason & wife F.V., J.A.Thomason & wife Susan C., M.R.Thomason, R.B.Bailey & wife S.E. let George Thomason--all of Rowan Co.N.C.--have 6 acres & 3 rods (being part of lot #2 in the estate of deceased Richard Thomason & allotted Mary B.Thomason), next lot #1, E.A.Propst, lot #3 & east side of the branch, for \$140.00.  
Book 66 page 92; Jan.22 1881, G.T.Thomason & wife J.A., J.A.Thomason & wife S.C., M.R.Thomason, R.B.Bailey & wife S.E. let W.T.Thomason--all of Rowan--have quit claim for 22 acres (it being part of lot #22 in estate of deceased Richard Thomason & allotted as above) for \$420.00 witnessed by W.M.Kincaid & acknowledged on Jan. 24 1881.

Book 66 page 122; Feb. 3 1877, William T.Thomason (Fannie also signs) lets G.T.Thomason (all of Rowan Co.N.C.) have 1 acre & 20 poles next G.T.Thomason, for \$25.00, witnessed by W.M.Kincaid & acknowledged on Jan.24 1881

Marriage bonds;

Anna Thomason to James Conner March 10 1846 signed by Frederick Mowrey



George Thomason (ridge road)

Book 66 page 121: Dec. 24 1855, John C. Miller of Rowan Co. N.C. -- no wife signs -- lets John Lewis of ---- have 33½ acres on the south side of the ridge road next John C. Miller & Mrs. Foard, for \$335.00, witnessed by George Willson & J.D. Johnson & acknowledged on Nov. 7 1855.

Book 66 page 118: Nov. 20 1869, Eli Propst (as administrator of deceased John B. Lewis) on an order of Nov. 1867 to sell the land to pay debts & did sell April 19 1868, lets George Thomason -- all of Rowan Co. N.C. -- have 33½ acres on the south side of the ridge road next John C. Miller & Mrs. Foard, for \$150.00, witnessed by J.M. McCorkle & acknowledged on Nov. 26 1865.

Book 66 page 119: Dec. 23 1869, Mary A.M. Lewis lets George Thomason (both of Rowan Co. N.C.) have her dower of 10½ acres in the above land, for \$100.00, witnessed by S.H. Rothrock & William T. Thomason & proved by the latter.

Robert Thomas

Atlanta Hearst's Sunsay American, Query #683: "THOMAS---Ancestry, etc., desired of Robert Thomas, born April 3, 1767, died January 19, 1810, married Margaret Merrill, born November 9, 1770. They lived in Davidson County (Thomasville), N.C., and their son, David, born August 1, 1792, died June 10 1840, married February 6, 1823, Margaret (Peggy) Burney, born March 17, 1806, died March 16, 1888. Their son, William Meban Thomas, married Sarah Lambeth, and had David E. who married Sarah Lenora Stewart.---Mrs. Z.V. Conyers, Greensboro, N.C."

N.C. History (Lewis Publishing Company) Vol. IV page 156: John Warrick Thomas, born June 1800 in Guilford Co. N.C., founder of Thomasville, which came within the 1500 acres he bought, &c. married Mary Lambeth by whom had ten children of whom John W., Pleasant C. & Mrs. Mary J. Cramer were living at the time this was written. It is thought that the father of J.W., who was David Thomas, was born in Pennsylvania, settling in early manhood near the present site of Gibsonville on Reedy Creek, soon after the Revolutionary War & here reared three children: John Warrick, Jennie (who married Shadrack Lambeth) & Polly (who married Silas Lambeth).

Gay Menroe Thomas (of Mount Airy & Winston-Salem N.C.) has line in Sons of American Revolution: Davie E. Thomas; William Mebane Thomas; Silas Lambeth; Samuel Lambeth; Aaron Lambeth. (Mr. Thomas says he is descended of the Mebanes, two sets of Stuarts from Guilford Co. N.C.; the Wileys, Finleys &c.

Other lines from Aaron Lambeth; John Walter Lambeth; David Thomas Lambeth; Shadrack Lambeth; Josiah Lambeth; Aaron Lambeth; Walter Moore Lambeth; John Aurelius Lambeth; John A. Lambeth; Lovick Lambeth; Josiah Lambeth; Aaron Lambeth.

Charles Edward Lambeth (as preceding).

Among the Revolutionary War Pensioners of Randolph Co. N.C., was Dan. Merrel who got \$58.32 beginning March 4 1831 for services in N.C. militia, age 79 years.

Thomas.

Book 23 page 489: May 20 1812, Jacob, George & Charles Fisher, Henry Sossamon & wife Barbara, Williamson Harris & wife Christena, let Henry Jowers have 132 acres on south fork of Crain Creek next John Katchey, Henry Brown & John Nesbit, for \$500.00, witnessed by John Shuman & proved in Aug. 1815. (This is part of the land which belonged to the now deceased Anthony Salt).

Book 28 page 130: Sept. 25 1816, Henry Jower (no wife signs & his signature looks like German) lets Henry Brown have 132 acres on Crain Creek next John Trexlor, John Williams, Henry Brown & Henry Bruner, for \$600.00, witnessed by ? & Ja. Fisher & proved by the latter in Feb. 1825. (This is part of the plantation of Antony Salt next Frederick Fisher).

Book 4 page 456: April 4 1761, Earl Granville lets the planter, Anthony Salts of Rowan Co. N.C., have 285 acres vacant land on the South Fork of Crane Creek next --- McCulloch & Philip Verble, beginning next the latter & going west 27 chains with his line to his corner, north 42 degrees west 22 chains with his line, north 31 chains with --- McCulloch, east with said McCulloch 65 chains, south 46 chains, then west to the beginning, for 10 shillings, with the yearly rental of (which is at the rate of shillings

witnessed by W. Lucas & John Frohock & proved by the latter in July court of 1761.

Nov. 6 1778: The will of Anthony Salt is proved by Leonard Kryder. The executors, Maxwell Chambers, relinquish. Nov. 6 1778: "Ordered that Letters of Administration on the Estate of Anthony Salt with the Copy of his Will annexed issue to --- Salt Widow"

The will of Anthony Salt (Book page 109) made while 'sick and weak in body' on Oct. 1 1776. Wife Eve (1/3 while a widow). Daughter: Rosanna (1/2 of where I now live, or 300 acres). Adopted son: John Williams (the other half of where I live, or 300 acres). Exrs: Peter File, Jacob Freely & Maxwell Chambers. Witnesses: Mich Jonnocker, ? Coats & Leonard Crider.



Court Minutes of about 1827 page 176 (small book): James G. Thomas is dead & case #

## William &amp; Alexander Thomas. (Boon's Ford North Side Yadkin River)

Book 22 page 579 or 679 (numbered twice); March 27 1812, Richmond Pearson of Rowan Co. N.C.--no wife signs--lets William Thomas of Marlborough District S.C., have 23 negroes (London, Dinah, Bess, Kate, Antrim, March, Aaron, Nell, Mary, Simon, Amy, Jacob, Doll, Jos, Luke, Nancy, Jack, Dilsey, Sam, Tomkins? & Sal) for \$214.90, witnessed by Rufus Johnson & William Johnson & proved by the latter on March 11 1813 before Judge Edward Harris.

Book 22 page 580 or 680 (numbered twice); March -- 1812, Richmond Pearson of Rowan Co. N.C.--no wife signs--lets said Thomas also have 550 acres on the north side of the Yadkin River (called the Boons Ford plantation), 300 acres called Dr. Freeland's place & 700 acres called Horseshoe Neck--in all 1550 acres, for \$ 214.90, (as said Pearson on March 27 1812 bound himself

Book 31 page 326: July 11 1825, Alexander H. Thomas of Chesterfield District S.C.--no wife signs--lets William Langhorn of Bedford Co. Va. have for \$1.00 (whereas William Thomas late of Marlboro District S.C. died in 1820 leaving two grandsons (William Thomas who died intestate lately & Alexander) and by a decree of court in Rowan on March 1823, &c. have three plantations on the north side of the Yadkin River (the Boonsford Plantation of 550 acres, Dr. Freelings old place of 300 acres & Horseshoe Neck tract of 700 acres,) witnessed by William Julius Alexander & Richard M. Alexander & proved by the latter in Aug. 1831.

Iredell Co. N.C., book M page 1069; May 5 1826, John McIntosh--no wife signs--lets Jesse Thomas (both of Iredell Co. N.C.) have 159 $\frac{1}{2}$  & 145 $\frac{1}{2}$  acres on the Catawba River next the heirs of N. Massey & others, near two springs, in the head of a hollow, for \$340.00, witnessed by John Tea & Alexander Haward & proved by the latter in Aug. 1827. (These are the shares of John McIntosh & his brother, William, which descended to them from the estate of their late deceased father, Hector McIntosh, to whom it was granted by The State).

Book 17 page 354; March 26 1800, William Tomlinson of Randolph Co. N.C.--no Statesville, N.C.

N.C.D.A.R. Register of 1947 page 47: Mrs. W. A. Thomas is the "Organizing Regent" of the "Fort Dobbs Chapter," (organized April 29, 1908), of Statesville, N.C. Page 48: Mrs. W. A. Thomas, (Electa Hoote Cooper), joined this Chapter as # 81010 from the services of Captain John Bryan of Pennsylvania.

Page 150: Mrs. W. A. Thomas, (Electa Hoote Cooper), gave her Supplemental Lines as Ensign Benjamin Martin of Virginia & Captain Benjamin Harrison of Virginia.

Page 150: Miss Betty Hunt Thomas gave her Supplemental Lines as Ensign Benjamin Martin of Virginia; Captain John Wright, Sr. a Patriot of Virginia; John Wright, Jr., a Private of North Carolina; Thomas Wright, a Private of North Carolina & Benjamin Bridges a Private of North Carolina.

Page 48: Miss Betty Hunt Thomas as # 959520, from the services of Captain John Bryan of Pennsylvania, joined the "Fort Dobbs Chapter," of Statesville, N.C.



Jane Thomas

Virkus Compendium Vol. IV page 508: Elmer Austin Tucker of Waughton; born Sept. 28 1871, living at 957, W. End Boulevard, Winston-Salem, gave lineage

(6) Joh. Bernhardt Eytel or Barnett Idol, born ca 1734, died between 1785-6, came from Germany in the "St. Andrew" as an indented servant in 1752, settled in Bucks Co. Pa., but removed to Stokes Co. N.C. in 1776. He married ca 1760, Elizabeth (died ca 1798, daughter of Conrad Meier of Switzerland).

(5) Jacob Idol (1761-1851) of Stokes Co. N.C., in American Revolution & pensioned, married 1782, Uhloe (1759-1859 or 60, daughter of Henry Johnson & who died ca 1809, the agent of Gen. Greene in procuring supplies for the army).

(4) Phoebe " (1789-1845) married Ridsen Charles (1783-1863 of Davidson Co. N.C., son of Elisha Charles, who married Elizabeth, whose will is dated 1831)

(3) Ridsen Jefferson Charles (1821-68) of Forsyth Co. N.C., a Baptist minister, married in 1842, Mary Louisa (1824-99, daughter of Aaron Morris 4, 1783-1876

(2) Nancy Elizabeth " (born 1849), married 1870, Francis Augustus Tucker (1846-91)

Guilford Co. N.C. book B page 440: The will of Elizabeth Charles, made May 17 1831 & probated in Aug. 1831. Six sons: Smith, Ridsen, Jacob, John, Elisha & Solomon. Four daughters: Mary Jones, Anna Raper, Elizabeth Clary & Rebecca (wife of Jacob Guyer). Exr. son Elisha. Witnesses: Elizabeth Lindsay & Philip Horney.

*N.C. D.A.R. Register of 1947 page 125: Mrs. M. J. Wrenn, (Louise Clinard), as #392214, from the services of Elisha Charles, a Patriot of North Carolina, is listed among the 1000th Mex. Member 1890-1947" (See N.C. History, by Lewis Pub. Co, Vol. V page 389, for more of her).*

who married Jane Thomas 1792-1872

Stateville, N.C.

Page 47: Mrs. David H. Andrews (Mary Thomas), as #310284 from the services of William McClure a Private & Lieutenant of South Carolina, joined the Fort Dobbs Chapter of Stateville, N.C.

Book 17 page 354: March 26 1800, William Tomlinson of Randolph Co. N.C.--no wife signs--lets Nathan Hunt of Rowan Co. N.C.--have 50 acres on Hunts Fork of Abbots Creek next Josiah Taomlinse, Hanks Creek, ---Vaites, ---Hunts & ---Tomlinson lines, for witnessed by Jacob Rogers, Joseph Hunt & Zebulon Hunt & proved by the last named in Aug. 1800.

Book 19 page 774; Mesheck Plummer--no wife signs--on the 16th day of 9th month of 1805 lets Thomas Tomlinson (both of Rowan Co. N.C.) have 47 1/2 acres on Hunts Fork of Abbetts Creek on its bank next a slooping beach, for \$200.00, witnessed by Moses Tomlinson & Josiah Tomlinson & proved by the latter in Aug. 1806.