

Carson

Book 14 page 108: Aug. 5 1795, John Carson--no wife signs--lets John Troy (both of Rowan Co.N.C.) have 212 acres on Crain Creek next said Carson & John Gardner, for 80 pounds, witnessed by Walt Gray & acknowledged in Aug. 1795. Book 9 page 56: July 1 1779, The State grants (#19 at 50 shillings the 100 acres) to John Carson 212 acres on Crane Creek next said Carson, Francis Gardner & John Gardner.

Aug. 6 1790: "Ordered that William Carson, pay thirteen pounds to Anne Vickers for her trouble in nursing and maintaining a base born child of which he is the reputed father for the first years of the child's age".

Aug. 7 1790: "25/. Paid by William Carson for Bastardy."

Aug. 4 1791: "On Motion, Ordered that William Carson take into his possession a base born child of which he is the reputed father, begot on Ann Vickers."

May 7 1792: "Ordered, that Mary Vickers a base born child, being two years & ten Months old be bound to Henry Carson as an Apprentice till she attain the age of eighteen years, the Master to comply with the Law in that case made."

Book 17 page 143: On Nov. 9 1799, William Vickers of Lincoln Co.N.C., Alexander Vickers, Ann Vickers & Henry Carson of Rowan Co.N.C. (as heirs of the deceased Thomas Vickers) let Anthony Newnan of Salisbury, N.C., have 210 acres on Crane Creek near Salisbury, next Joseph Hughes, Hugh Waddle, part of a tract bought by Anthony Newnan of Thomas Vickers on May 12 1792, John Gardner, John Dunn & Hugh Montgomery, for 160 pounds, witnessed by John Fullenwider (as to William Vickers) & George Dunn & proved in Feb. 1800. (This seems to be part of a patent to Thomas Vickers on July 11 1788).

Book 11 page 586: On Feb. 3 1789, Thomas Vickers & wife Alice, let Anthony Newnan of Salisbury, have 100 acres next the home & plantation of John Fogle, Joseph Hughes, Edgard Hill & Henry Horah, for 65 pounds, witnessed by Will Vickers & Hugh Carson & proved by the latter in Feb. 1789?. (This is on Crane Creek near Salisbury & was granted by The State to Thomas Vickers on July 11 1788).

Book 11 page 559: July 11 1788, The State grants (#1720 at 50 shillings the 100 acres) to Thomas Vickers 411 acres on Crane Creek next Joseph Hughes, Edward Hill, Henry Horah, John Gardner, John Dunn, Hugh Montgomery & Hugh Waddle.

Book 12 page 432: Aug. 6 1791, Michael Troy & wife Rachel of Rowan Co.N.C. (money paid to Michael Troy & wife Jane), let Isaac Teasdale of South Carolina have 72 sq. poles of the lower quarters of lots #2 & 10 in east square of Salisbury fronting on Corlin St. 3 poles to corner of Freemason St. & along it 24 poles to Wake St. & along it 3 poles to Beginning, for 200 pounds, witnessed by Benjamin Hodgens & John Troy & proved by the latter in Aug. 1792. (over)

Book 12 page 483: Oct. 8 1791, Hugh Carson--no wife signs--lets David Miller (both of Rowan Co.N.C.) have 1/2 lot #4 in west square of the town for 114 pounds, witnessed by John Patten & Whitmell Rylle & proved by latter in Nov. 1791. (Wm. Montgomery & wife Fortune sold it to Hugh Montgomery & his executors, sold it to Wm. Durphey in May 1784, being 6 poles fronting on Corlin St. next David Cowen & 12 poles back). (over)

Book 12 page 442: May 31 1786, the trustees of the town of Salisbury, let Henry Kingsbury (all of Rowan Co.N.C.) have lot #4 or 144 perches in the west square for 20 shillings, witnessed by Thomas Carnachan & James Carson & acknowledged on May 31 1786.

Feb. 4 1790: Deed from William Durphy to Hugh Carson for lot #2 in west square of Salisbury, Aug. 6 1789 is proved by Thomas Carson.

Feb. 4 1790: Deed from Hugh Carson to David Cowan for 1/2 lot #2 in the west square of Salisbury Jan. 30 1790 proved by Henry Young.

Book 11 page 838: On Aug. 6 1789, William D'Urphey of Fairfield Co., South Carolina--no wife signs--lets Hugh Carson, a yeoman of Rowan Co.N.C., have lot #2 in the west square of Salisbury (144 sq. poles), for 200 pounds, witnessed by John & Thomas Carson & proved by the latter in Feb. 1790. (This had been bought from Will Montgomery & wife Fortune by Hugh Montgomery & he let Esq. David Nesbet of Salisbury & Esq. John Brown of Wilkes Co.N.C. have & they as executors of said Hugh Montgomery, let said D'Urphey have it on May 8 1784--refer to clause in deed from James Johnston to Casper Star on page 830).

Nov. 6 1784: Deed from David Nesbett & Jno. Brown to Wm. Durphy for lot #2 in west square of Salisbury May 8 1787 proved by Jno. Robley.

Book 2 page 385-6: On Aug. 12 1756, William Montgomery, an "Ordinary-keeper And Fortune his Wife" of Rowan Co.N.C., let Hugh Montgomery "late of Philadelphia in Pennsylvania" now of Rowan also, have lot #2 in west square of Salisbury, (144 sq. poles) fronting on Corbin St., for 10 pounds, witnessed by John Merrell, John Dunn, Jarad Irwine & Thomas Bashford & proved

Book 2 page 48: On May 31 1755, the Trustees of Salisbury town (Jas. Carter & Hugh Forster) let James Carson of Rowan Co.N.C., have lot #10 in the square (144 sq. poles?) for 20 shillings, witnessed by Abigail Foster & Thomas Carachan & acknowledged on May 31 1755 before James Hasell, Chief Justice.
Book 2 page 49: Another as above, being lot #9 in the west square.

Book 7 page 425: Dec. 30 1768, James Carson & wife Honour of Rowan Co.N.C., let John Mitchell of Salisbury, N.C., have 36 sq. poles or 1/4 of lot #1 in the north square of Salisbury fronting 3 poles on Main St. & 12 poles back, next where said Mitchell now lives, for 30 pounds, witnessed by Andrew King & Marey McConell & proved by the latter on Dec. 13 1772. (James Carter & Hugh Forster let said Carson have this on Nov. 23 1756).

Book 1 page 143: On Nov. 26 1753. (in the 17th year of the reign of King George II.) Earl Granville lets James Carson have 640 acres on the south side of the Yadkin River on the middle fork of Crain Creek next John Dunn & ---Brown's line, for _____ witnessed by Wm. Churton & Jas. Carter & recorded on March 19 1754

March 19 or 22 1754: Deed of conveyance from "the Right Honble Earl of Granville Executed by Francis Corbin Esqr to James Carson Esqr by the Oath of James Carter Esqr who Swore he Saw the deed Exon: Thereof"

Book 7 page 312: Nov. 20 1759, James Carson a Planter & wife Honour of Rowan Co. N.C., let their son, Thomas Carson, a yeoman, have out of Love & 10 shillings proclamation money, 320 acres on the north side of Grants Creek, witnessed by Andres King, & John Braly & proved in May 1771. (Earl Granville let said James Carson have this April 4 1761).

Book 8 page 29: On April 4 1761, Earl Granville (through his agent Thomas Child) lets James Carson of Rowan Co. N.C., have 320 acres on the north side of Grants Creek for 10 shillings, witnessed by John Frohock & W. Lucas & proved in Aug. 1772.

Aug. 6 1772: Deed from Earl Granville to James Carson for 320 acres April 4 1761 proved by a "Comparetur of hands, the Witnesses thereto Being Dead".

Book 4 page 317: On Oct. 22 1760, James Carson & wife Honour let John Biggs--all of Rowan Co. N.C.--have 656 acres on both sides of Grants Creek below Alexander McCulloh & next John Whitsitt, for 5 shillings--the release price being 50 pounds on the next day--witnessed by Francis Bealey & Will Reed & acknowledged in Oct. 1760. (Marked delivered to Jas. Carson).

Marriage bonds: Robert Nevins to Ann Gilkey Feb. 2 1774 signed by John Carson, John Carson to Sarah Slaven Aug. 31 1775 signed Robert Nevin & (Ad. Osborn)

Book 5 page 411: Aug. 28 1759, Earl Granville lets James Carson, a planter of Rowan Co. N.C., have 656 acres on both sides Grants Creek below the line of Alexander McCulloh & beginning next John Whitsitt on the east side of the said Creek, for 10 shillings, witnessed by _____ Thomas Jones & proved Jan., 30 1764.--Go to Biggs from here

Book 4 page 479: July 22 1761, Esq Jas. Carter & Hugh Forster (as trustees of the township of Salisbury) let William Reed of _____ have lots #4 & 5 (on Main Street) & 12 & 13 in the great south square of Salisbury, for 20 shillings & yearly rental of _____ witnessed by Benjamin Milner & William Nassery & proved in July 1761.

Book 12 page 582: March 23 1792, James Bridges--no wife signs--lets Martin Phifer (both of Mecklenburg Co. N.C.) have the upper 72 sq. poles of lot #5 in the south square of the town, containing a dwelling house at west corner of it on Corbin & Temple streets, also 144 sq. poles of lot #13 in the south square of the town, for 113 pounds, witnessed by W. Alexander & Richard Trotter & proved by the latter in May 1792.

Book 11 page 315: On Sept. 19 1787, "John Carson (Eldest Son & heir of James Carson the Elder deceased) & Margrett his wife" of Rowan Co. N.C., let James Bridges, a "Millright" have lot #5 (144 sq. poles) in the south square of Salisbury, subject to payment of quit-rent however, for 120 pounds, witnessed by H. Horah & Wm. Hamton & acknowledged by John & wife in Feb. 1788.

Feb. 9 1788: Deed from Jno. Carson & wife to James Bridges for lot #5 in the south square of Salisbury on Sept. 19 1787, is acknowledged.

May 11 1792: Deed from James Bridges to Martin Phifer for 1/2 lot #5 in the south square of Salisbury, March 23 1792 proved by Richard Trotter.

Oct. 16 1763: Deed from James Carson to William Nassery for one lot in Salisbury, is acknowledged.

Book 3 page 537: On Nov. 23 1756, Esqs. Jas Carter & Hugh fforster (Trustees of the town) let James Carson, a "Tanner" of Rowan Co. N.C., have 1/2 of lot #1 in north square of Salisbury, for 20 shillings, witnessed by David Jones & acknowledged on April 21 1757. (The lots were 144 sq. poles each).

July 14 1763: Wm Nassery qualifies as Sheriff of Rowan--appointed April 23 '63. Hugh Horah, 3 poles fronting on Corbin St. & 12 poles back, for 10 pounds, witnessed by Jno. Lewis Beard & Jas. Craige & proved in Oct. 1763.

Book 6 page 187: On July 13 1765, James Carson, a planter, & wife Honour, let William Nassery have 1/4 of lot #1 in north square of Salisbury where Hugh Coyl formerly lived, fronting on Corbin St. 3 poles & back 12 poles, for 27 pounds & 10 shillings, witnessed by (J? F? or T?) Edwards & John Winn and acknowledged in July 1763.

Buried at Thyatira Presbyterian Church in Rowan Co. N.C.: John Biggs, born in Antrim Co. Ireland, died April 7 1763 in 64th year, leaving only one daughter, Honour, the wife of James Carson--beside him stands a very mutilated tombstone with "4 1774" remaining.

Oct. 24 1760: Lease & release from James Carson to John Biggs for 656 acres on Oct. 22-23 1760 is acknowledged. (over)

Oct. 22 1760: Deed of sale from Earl Granville to James Cerson for 656 acres on Aug. 20 1759 is proved by William Churton.

May 6 1779: Deed from James Carson to Thomas Frohock for 328 acres Feb. 16 1776 is proved by John Braly.

Book 9 page 1: On Feb. 16 1776, James Carson, a "Tayler", lets Esq. Thomas Frohock have 328 acres on both sides of Grants Creek next John Whiteside & John Carson, for 250 pounds, witnessed by John Braly & Thomas Carson & proved by John Braly in May 1779. (This is 1/2 of a 656 acre tract which Earl Granville let James Carson Sr. have on Aug. 20 1759 & when he died he willed it to James Carson on April 12 1773).

Book 9 page 2: On Feb. 16 1776, John Carson lets Esq. Thomas Frohock have the other half of this property as above. (John is a planter).

May 6 1779: Deed from John Carson to Thomas Frohock for 328 acres Feb. 16 1776 proved by John Braly.

Book 13 page 988: On Jan. 1 1802, Alexander Frohock (no wife signs) lets John Kelly have 320 acres on Grants Creek & crossing it, for 800 pounds, part of 656 acres conveyed to the deceased Thomas Frohock by John & James Carson. No witnesses to this deed but it is acknowledged

Nov. 1 1774: The will of James Carson is proved by John Gardner. Letters testamentary are issued to "Honor Carson wife and Relict of James Carson decd. and to John and Thomas Carson, The Executors nominated in said Will, and were Qualified according to Law".

May 6 1785: Deed from Thomas Carson to John Cochenour for 320 acres June 20? 1772 is acknowledged.

:Deeds from James Carson & wife to their son Thomas for 320 acres to their son John 328 acres--both on Nov. 20 1769--proved by John Braley.

Book 7 page 311: On Nov. 20 1769, James Carson, a planter, & wife Honour, give to their son John Carson, a yeoman, acres on Grants Creek

Book 7 page 312: On Nov. 20 1769, James Carson, a planter, & wife Honour, give to their son Thomas, a yeoman, acres

July 22 1761: Deed of sale from James Carson to Henry McHenry for 680 acres on ----- is acknowledged.

Book 4 page 493: On July 22 1761, James Carson, a tanner, lets Henry McHenry, a tailor, have 688 acres on both sides of Third Creek next Samuel Reed, Henry Chambers & Richard King, for 100 pounds, witnessed by Robert Steel & Henry Chambers in (James Carson got this on Feb. 27 1760).

Oct. 24 1760: Deed of sale from Earl Granville to James Carson for 560 acres on Aug. 6 1759 is proved by William Churton--also another for 688 acres on Feb. 27 1760 is proved by Wm. Churton.

Book 8 page 254: On July 11 1766, Luke Deane & wife "Hesther" of ---- through their attorney John Dunn, let James Carson, a "Tanner" have lot #5 in south west square Salisbury, for 20 pounds, witnessed by Geo. Magueone & John Braly & proved July 1766. (The trustees of town let Wm. Alexander have this by deed bargain sale & he let Luke Deane have it Sept. 11 1766. The proceeding shows that Deane was a "Trader" & this lot of 144 sq. poles was on Corbin St. & that he paid Wm. Alexander 10 pounds for it.) (over)

Book 47 page 368 On Oct. 4 1763, Jas. Carson, a tanner & wife Honour, let Wm. Nassery, the high sheriff, have 1/4 lot #1 in north square being the upper part now in possession of John Whiteside & John Carson, for 250 pounds, witnessed by Jno. Dunn, Godard Debrukle & acknowledged in May 1785. No wife signs

(1)
 My Return agreeable to the order of Court Ja^s Macey
 Taxable List. A List of Cap^t Carson's Company as Given
 in for the Year 1784.

Persons Names	The amount of Each persons Land as Given in and where	Number of White poles in Each family	Number of Ne- groes from 12 to 50	Land Tax	pole Tax	Con- te- nan- tal Tax
Thomas Carson	162	1	2			
Peter Todd	233	1	-			
Thomas Smith	155	1	-			
Enoch Storey	150	1	-			
Thomas Todd Juner		1	-			
Benjamin Todd Sen ^r	750	1	-			
Benjamin Cox		1	-			
Ralph Owens		1	1			
Caleb Todd	150	1	-			
Thomas Adams	200	1	-			
Abraham Lewis	350	1	-			
Daniel M ^c Guire	200	1	-			
William Scuder		1	-			
John Dancy & Son	400	2	-			
John Dancy Juner		1	-			
Thomas Todd	200	1	-			
Joseph Todd Juner		1	-			
Thomas Woolph		1	-			
Clara Smith widow		-	1			
Jane Club widow	400	-	-			
Benjamin Smith	375	1	1			
Willis Ellis	700	1	2	1.8		
River Thomas Todd	180	1	-	1.16		
Joseph Todd Senor	180	1	-	3:4		
Joseph Cox	549	1	-			
Michael Miller	150	1	-			
Richard Wilson	485	1	-	19.5		
Godfred Ratts	600	1	-	1		
Thomas M ^c Cartney Sen ^r	420	1	-	11.5		
William Moore Sen ^r	220	1	-			
agent for David Rounsa- vall	230	-	-			
Executor of David Davis	300	-	-			
Thomas M ^c Cartney		1	-			
Gashum Hunt	359	1	-			
David Hunt		1	-			
John Silvers		1	-			
John Sloan	1806	-	-			
Randolph County	500	2	4	23	4.12	
Nathan Parke	185	1	-		3.12	
John Wright	250	1	-		8:4	
John Conger	750	1	-		164	
Landrine Eggers	350	1	-		13 6	
John Hunt	263	1	-		9.2	
Jacob Wiseman	800	1	-			
John Hollis	366	1	-			
John Green	100	1	-			
Andrew Baird	293	1	-			
Drury Sims		1	-			
John Cox Sener	800	1	-			
William Wright		-	-			
Surry County	280	1	-			
Daniel Eggers	250	1	-			
Nathaniel Parker	300	1	-			
Adam Helmsteder	400	1	-			
Eldad Reed	300	1	-			
Joseph Lanning	294	1	-			
John Lanning		1	-			
Edward M ^c Guire	372	1	-			

The will of Thomas Carson of the town of Lexington, Davidson Co. N.C., made April 4 1804 while 'strong & healthy'. Book F page 47. wife Deborah. Sons: John (111 acres in Guilford County which had been bequeathed said John by deceased Richard Sayers & had been sold with the consent of son John for \$333.00; also 1/2 of the profits from the store & some land bought from Adam Harmon & Peter Whitaker); Hugh (who must finish his education at the university of N.C.) & James (part of the store in Concord, Cabarrus Co. N.C.). Daughters: Bendicia Childress (whose husband still owes for a negro bought of him & William sell as executrs. of Richard Sayers); Polly (land in Montgomery Co. N.C.), Sally & Jetsy. Exrs: son John & friend John Lewis heard. Witnesses: Samuel Dusenbury, James Orr & Samuel Davis.

Book 20 page 25; Feb. 5 1807, Lewis Beard, ^{1st} the executor of deceased Col. Thomas Carson, whos John K. Carson (both of Rowan Co. N.C.) have 400 acres next Moses Lambert, David Capely, Jacob Lopp, for \$200.00, witnessed by F. Coupee & William Cox & acknowledged in Feb. 1807. (This is the subdivided tract granted to said Col. Carson & William Moore & afterwards sold as property of Robert Morris (See elsewhere)

Book 19 page 883; Fe. 19 1807, John Juis Sr.---no wife signs---lets Nicholas Michael (both of Rowan Co. N.C.) have 102 1/4 acres on Swearing Creek next --- McCulloh (now belonging to deceased Jacob Goss), Samuel Davis (now belonging to George Blaze), Samuel Dusenberry, Peter Whitaker, the town of Lexington, Richard Leach, Hugh McCrary & Joshua for \$450.00, witnessed by George Thomas & George Burgess & proved in May 180 . (This is part of the State Grant of Peter Whitaker Sr., who let Thomas Carson have it, he died & his executor, John K. Carson, let John Juis have it on April 25 1806.)

Book 19 page 847: Oct. 8 1803, Peter Whitaker Sr.---no wife signs---lets Esq. Thomas Carso (both of Rowan Co. N.C.) have 102 1/2 acres on Swearing Creek next --- McCulloh (now said Carson's). Samuel Davis, Samuel Dusenberry. Peter Whitaker Jr. in the town of Lexington next Richard Leach, Hugh McCrary & Joshua Whitaker, for \$409.00, witnessed by James Childress & James Orr & proved by the latter in Aug. 1806. (This is part of 159 acres granted by The State to said Peter Whitaker Sr. on Oct. 10 1783).

Book 9 page 508: Oct. 10 1783, The State grants (#472 at 50 shillings the 100 acres) to Peter Whitaker 159 acres on Swearing Creek next John Wilson, Paterick Coil, --- McCulloh, Joseph Whiteker & Hugh McCray.

Book 21 page 43; Fe. 19 1807, John K. Carson (as executor of deceased Thomas Carson) lets Alexander Caldcleugh---both of Rowan Co. N.C.--have lot #2 in the northwest square of Lexington upon which there is a stone house & a counting-room where said deceased kept his store, also a kitchen with a chimney in the middle & a smoke house, on Main street next lot #1; also lot #3 in same square (both being 144 sq. poles) for \$150.00, witnessed by ? & Andrew Caldcleugh & proved by the latter in Aug. 1807. (The former is part of 520 acres which belonged to Hugh McCrary who bequeathed to his daughter Ann, now the wife of Gabriel Davis, who with Jacob Huff & Susanna McCrary let Joseph Parke have July 7 1794, & part of 8672(?) acres granted by The State to David Evans by sale on Nov. 4 1784 who let Michael heard have Aug. 1 1789 who let said Jacob Huff, Gabriel Davis & Susanna McCrary have who let Joseph Parke & Myrick Davis let the deceased have on June 10 1801, while the latter is part of the land which Hugh Cunningham let Sarah & Joyd Wilson have Dec. 29 1800, who let Michael heard have Aug. 3 1801, who let said deceased have March 29 1804).

:Lease & release from Robt. Caven & wife to Robt. Carson for 363 acres Jan. 15 1762 proved by Wm. Neal. Book 5 page 439: On Jan. 15 1762, Robert Cavin & wife Sarah, let Robert Carson (all of Rowan Co. N.C.) have 363 acres on the east side of the Cataba River on Norrids Creek & crossing it, for 15 shillings--the release price on same day being 7 pounds & 10 shillings--witnessed by Robert Thompson & William Neell & proved in Jan. 1764. (This is part of a tract granted to Samuel Cavin on Feb. 21 1761, he died & Robert Cavin & wife were heirs--at-law, according to the laws of the province). This begins at a white oak & goes south 210 poles to a hickory, south 80 degrees west 28 poles crossing Norrids Creek to a black oak, south 20 degrees west 70 poles to a pine, west 167 poles to a stake, north 277 poles to a red oak, due east 220 poles to the beginning.

July 24 1761: "Orderd P Cur that Robert Caven have Letters of all & Singular the Goods and Chattles of the Estate of his Brother Samuel Caven Decsd. having Given Bond and Securitie, according to Law, to wit, Francis Lock & John Hall, in the Pennal Sum of 60. Qualified, according to Law &c".

Book 4 page 421: Feb. 21 1761, Earl Granville lets the planter, Samuel Cavan of Rowan Co. N.C. have 467 acres of vacant land on Northhead Creek on the east side of the Catawba River, going east 55 chains, south 85 chains, west 55 chains north 85 chains, for 10 shillings, with yearly rental of _____ witnessed by W. Lucas & Wm. Matthews & proved by the latter on Feb. 21 1761. (Marked delivered to Caven.)

Book 5 page 17: Aug. 26 1762, Earl Granville lets Jacob Thomas of Rowan Co. N.C., have 529 acres vacant land on east side Cataba River next Richard Lewis on the lower end, for 10 shillings, witnessed by John Agar & John Frohock & proved in Oct. 1762.

Book 4 page 341: Jan. 22 1761 as William Jarson & Jacob Thomas administered on the will of late deceased William Carson with bond of 50 pounds, they relinquish Robert Carson, James Dobbin & Thomas Bashford on conditions witnessed by John McWhorter & Francis Seatey & proved in Jan. 1761.

The will of William Carson (book A page 49) made Oct. 10 1759 & probated in Oct. 1759. Wife _____ Daughter: Susana (under age to have the remainder). Brother Robert Carson. Cousin William Carson. Exrs: William Carson & Jacob Thomas. A codicil (if daughter Susana died the property to be divided among the children of my brother Robert. Witnesses: David Black & Samuel Cavan.

Oct. 19 1759: David Black proved the will of William Carson. "Orderd P. Cur that William Carson have Letters Testamentary of the Last Will of William Carson Deced. Qualified"

Book 7 page 206: April 26 1769, David Black & wife Mary let John Henderson---all of Rowan Co. N.C.--have 212 1/2 acres on a branch of Norards Creek on the east side of the Cataba River, for 30 pounds, witnessed by Abraham Erwin & Robert Caven & proved in May 1770. (Part of an original tract deed on Aug. 7 1762).

Book 11 page 573: The State grants Andrew Niell for the heirs of deceased Robert Caven, 400 acres in Rowan Co. N.C. on Norards Creek next John Edmonds on _____ (about 1788?)

(This was originally granted by State of Richard Sayers who willed it to said Carson. Book 21 page 43; Oct. 19 1807, John Carson---no wife signs---lets John Haskins (both of Rowan Co. N.C.) have 375 1/2 acres on Hambeys Creek of Uary next James Campbell, the Parker heirs & the county line, for 125 pounds, witnessed by Christian Siers & Squire Ledford & proved by _____)

Thomas Carson.

Book 21 page 102: Aug. 29 1805, James Childress of Rowan Co.N.C.--no wife-- lets John Allen of Rowan Co.N.C., have lot #1 in the west square of Lexington, for \$300.00, witnessed by Jesse Hargrave & James Macay & acknowledged on Oct. 16 1807. (This is 8 acres or 800 sq. poles on A. Lots Creek opposite lot #1 in the southeast square, running on Main St. 2 poles from lot #1 in the southwest square &c

Marriage bonds: *Sondicia Childress (wife of James) - see will of Thomas Carson*
Judeah Childress to Samuel Davis Jan. 9 1798 signed by Thomas Harper.

Carson.

Book 4 page 322: Dec. 21 1761, Earl Granville lets John Carson of Rowan Co.N.C., have 250 acres vacant land on the fork of Third Creek & on the South River bank, for 10 shillings, witnessed by James Couplant, William Gibson & John Frobeck & proved on July 22 1762.

Book 8 page 95: On ----- John Carson--no wife signs--lets James Marlin (both of Rowan Co.N.C.) have 250 acres on the bank of South Yadkin River in Forks of Third Creek, for 5 shillings--the release price being 90 pounds acknowledged on Feb. 17 1773. (Earl Granville granted this on Dec. 21 1761 to

Iredell County section.

Jan. 12 1764: "James Neal in the room of Alexander McCulloh" is appointed Constable.

Jan. 9 1765: "John Edmund in the room of James Neil" is appointed Constable.

July 9 1766: "Joseph Robinson Appointed constable in the Room of John Edmond & for his District &c"

Jan. 15 1767: "Abraham Erwyn in the room of Joseph Robinson" is appointed constable.

Jan. 16 1768: John Fleming is appointed constable instead of Abraham Erwin.

Book 6 page 248: On Oct. 11 1765, Ribhard Robison & wife Sarah let George Robison (all of Rowan Co.N.C.) have 204 1/2 acres on both sides Second Creek next William Carson & Robert Porter, for 15 pounds, witnessed by John Mitchell & Maxl. Chambers & proved in Oct. 1765. (This is 1/2 of a 409 acre plantation got of Earl Granville on Aug. 28 1762 & is where said Richard Robison now lives).

Carson.

Oct. 24 1760: Deed of sale from Earl Granville to James Carson for 560 acres Aug. 6 1759 proved by William Churton. Book 4 page 274: Aug. 6 1759, Earl Granville lets James Carson, a planter of Rowan Co. N.C., have 560 acres on the fork of Bear Creek, in the forks of the Yadkin, beginning between two branches, for 10 shillings, witnessed by Thomas Jones & William Churton & proved by the latter in Oct. 1760. The yearly rent is 22 shillings & 5 pence (which is at the rate of 3 shillings sterling the 100 acres) & the tract begins at a point between two small branches, at a white oak, goes south 80 chains to a black oak, east to chains to a white oak, north 80 chains to a black oak, then west 70 chains to the beginning.

Book 15 page 273: Nov. 10 1797, Hugh Carson--no wife signs--lets Henry Freeling? (both of Rowan Co. N.C.) have 100 acres in the forks of the Yadkin River next the said Freeling, for 100 pounds, witnessed by Thomas Hutson & Laurance Williams & proved by the latter in Nov. 1797. (This is part of the 560 acres willed to the said Hugh Carson by his father, James Carson).

Book 15 page 272: Nov. 10 1797, Hugh Carson--no wife signs--lets Thomas Hutson (both of Rowan Co. N.C.) have 150 acres in the forks of the Yadkin River next Joseph Williams & ---Hendrix, for 150 pounds, witnessed by Henry Freeland & Lawrence Williams & proved by the latter in Nov. 1797. (This is part of the 560 acres willed to said Hugh Carson by his father, James Carson)

Book 23 page 594: Oct. 9 1815, Thomas Hutson--no wife signs--mortgages? to Jesse A. Pearson (both of Rowan Co. N.C.) 150 acres where said Hutson now lives in the forks of the Yadkin River next Joseph Williams & --- Hendricks, for \$800.00 as said Pearson is security in a suit brought by --- Nolen against said Hutson, for \$800.00, witnessed & proved by Daniel G. Hodgens in Feb. 1816. (This is part of the 560 acres bequeathed by James Carson to his son Hugh Carson).

Book 23 page 686: Sept. 21 1815, Hugh Carson of Rowan Co. N.C., mortgages to Jesse A. Pearson (as said Pearson was his security) 310 acres (being the remainder of 560 acres which Earl Granville let James Carson have on Aug. 6 1759 & he willed this part to his son, the said Hugh), about 100 acres of it was sold to John H. Freeling & 50 acres to Thomas Hutson) between two branches where said Hugh Carson now lives, for \$1000.00, as he owes the Salisbury Bank \$450.00, also \$500.00--in all \$950.00, witnessed by A. Nesbitt John Marsh Sr. & Andrew Hunt & proved by the last named in Feb. 1816. Page 687: Same day, Also a negro boy named Dave for \$500.00

Book 25 page 794: May 5 1820, Hugh Carson--no wife signs--lets Richard Golding (both of Rowan Co. N.C.) have 379 1/2 acres & 28 poles on Bear Creek in the forks of the Yadki River, beginning next Thomas Hudson, John H. Freeling & ---Carson, for \$1900.00, witnessed by John Little Jr. & A. Nesbitt & proved by the latter in May 1820. (This is part of the land granted by Earl Granville to James Carson).

Wm. St. Carson lets John Mull have 56 acres on middle fork of Crane Creek on June 20 1797 for 46 pounds. (It was on original corner of a tract granted to James Carson & devised by will to William). Witnessed by Wm. Moore & Jacob Utzman in Sept. 1797. Book 15 page (The deed started as Wm. Stewart Carson but Stewart was crossed out).

Marriage bonds: Jane Carson to Leonard Craigle Jan. 28 1817 signed Wm. Jordain William Stewart Carson to Rachel Blair Jan. 12 1792, signed by John Braly Jr. James Carson to Patsy Cathey Feb. 26 1804 signed by John Dusenbury. Mary Carson to John Braley May 21 1790. Signed by Wm. St. Carson before C. Caldwell D.C. (W.L.B.Y.) Honour Carson to William Braley Feb. 21 1788. Hugh Carson (J. McEwen.), Prudence " " " Duffy Aug. 1 1780. John Carson. Prudence is a spinster. Albert " " Ellie Patterson Dec. 20 1782. James Patterson. Mary " " Robert Gordon March 11 1777. John Purviance. John " " Sarah Slaven ? Aug. 31 1775. Robert Nevins (David Flowers). Margaret " " Bennet Austin Feb. 9 1817. Basil G. Jones (R. Powell).

July 24 1761: "Orderd P Cur that Robert Caven have Letters of all & Singular the Goods and Chattles of the Estate of his Brother Samuel Caven Decsd. having Given Bond and Securitie, according to Law, to wit, Francis Lock & John Hall, in the Pennal Sum of 60. Qualified, according to Law &c".

Deed & release: Robt. Caven & wife to Robt. Carson for 363 acrs Jan. 15 1762, proved by Wm. Neal. Deed: Earl Granville to William Carson for --- Dec. 21 1761. Jan. 22 1761: "A Bond from Robert Carson James Dobbin and Thomas Dashford to William Carson and Jacob Thomas, Executors of the Estate of William Carson decsd. Endemiffi and keep harmless the asfd Jacob Thomas William Carson for delivering up said unto the sd Robert Carson the said Estate, and Dated 22d. Day of January 1761. Prooved by Francis Baitie". (see elsewhere)

Feb. 9 1787: " John Lopp Colo. Thomas Carson 1st: Major and Fredrick Smith 2d Major took the Oath of Allegiance prescribed by Law, in open Court". Sale from Granville to James Carson for 560 & 688 acres Aug. 1759 & Feb. 1760. Lease & release from James Carson to John Biggs for 656 acres Oct. 22+3 1760. Ac Buried in Thyatira: Jean Carson who died Nov. 9 1773 age 66 years. Mary " " " Dec. 12 1767 age 26

John Biggs (died in 64th year on April 7 1763 & buried in Thyatira) was born in County of Antrim, Ireland, His tombstone says he left only one daughter, Honour, the wife of James Carson. There is beside his, a mutilated tombstone with "4 1774" legible.

Nov. 1 1774: The will of James Carson was proved by John Gardner. Letters testamentary issued to "Honour Carson wife, and Relict of James Carson decd. and to John and Thomas Carson, The Executors nominated in said Will, and were Qualified according to Law".

Deed James Carson to Wm Nassery lot in Salisbury. Ackn 1763 (1763. Jno Dunn Esq) Lease & release from Andrew Biley Esq. to James Carson for 443 acres Jan. 18 Jan. 15 1763: James Carson vs Elizabeth Coyle. Evidence: John Johnson. Sept. 21 1753: "James Carson Petioned this Court to have his Mark and Brand to be Recorded Granted his mark a Crop in the off Ear and an under keel in the Near Ear Brand FC upon the Near Buttock". James Carson from Earl Granville 656 acres Aug. 20 1759 proved by Wm. Churton. James Carson to John Frohock deeds for 2 lots: #9 & 10 in W. sq of Salisbury Dec. 29 1767. Wm. Steel. Deed from Earl Granville to James Carson for 320 acres April 4 1761 proved by a "Comparetur of hands, the Witnesses thereto Being Dead". Aug. 6 1772. Deed from James Carson & wife to Thomas Carson, his son, for 320 acres on Nov. 20 1769. Another to son John for 328 acres on same date--both proved by John Braley. Book 7 page 311: James Carson a planter, & Honour, let sons John & Thomas both years--have land on Grants Creek on wife Nov. 20 1769.

Book 23 page 205: July 29 1809, John, Able & Jane Carson let Benjamin Lightel (all of Rowan Co. N.C.) have 53 acres on north side of Withrows Creek next George Beaver, Daniel Rumble, --- Barber & Joseph Thompson, for 92 pounds & 15 shillings, witnessed & proved by William Barber in Aug. 1814. (This is part of a tract which Thomas McManus let John Carson have in 1770).

Feb. 14 1771: Lease & release from Thomas McManus to John Carson for 304 acres June 25-26 1770 proved by William Steel.

Book 3 page 15: Feb.

Book 40 page 223: May 3 1854, Richard Steele & wife Pamelly A. of Iredell Co. N.C. let Jacob K. Barber of Rowan Co. N.C., have 53 acres on the north side of Withrows Creek next --- Barber, George Beaver, the mill-land of Daniel Rumble, Jacob F. Barber & Able Cowan, for \$200.00, acknowledged in May 1854. (Thomas McManus let John Carson have this in 1770, & John, Able & Jane Carson let Benjamin Lightell have it on July 9 1809).

Book 22 page 419 or 519 (numbered twice): Sept. 28 1811, George Beaver & Daniel Rumble let Samuel Fleming--all of Rowan Co. N.C.--have 84 acres on the north bank of Withrows Creek next 666 Barber & Benjamin Lightel, for \$300.00, witnessed by ? , Robert Boston & John Nileman & proved by the last named in May 1812. (This is part of the land which Thomas McManus let John Carson have in 1770, and that on the south side of the creek had been conveyed by William Fullerton to John Locke on Nov. 6 1772)

Nov. 6 1772: Deed from William & Rachael Fullerton to John Lock for 454 acres Nov. 6 1772 is acknowledged.

Book 8 page 58: Nov. 6 1772, William Fullerton, (the only son of David Fullerton & his wife Rachael) let John Lock of Rowan Co. N.C., have 454 acres on the south side of Second Creek which is called Witherows Creek, next Richard Graham & James McManus, including said Fullerton's improvement, for 230 pounds, witnessed by Matthew Lock & John Braly & acknowledged in Nov. 1772. (James McManus & wife Mary let David Fullerton have this on Oct. 2-3 1761, said David died & it descended to said son William Fullerton).

Book 7 page 300: June 26 1770, Thomas McManus of Craven Co. S.C.--no wife signs--lets John Carson of Rowan Co. N.C., have 304 acres on north side of "Second Creek Otherwise Called Withrows Creek Opposite to the Land where David Fullerton Deceased. did Live Including Nathan Todds Improvements" next --- Huey & the old line of said McManus, for 50 pounds, witnessed by William Steel & Maxwell Chambers & proved in Feb. 1771. (This is part of the tract which Earl Granville let James McManus have on April 27 1751 & he died bequeathing it to said Thomas McManus).

Marriage bond: Rachael C. Knox to Benjamin Poston Aug. 6 1803 signed by Thomas Foster.

Book 28 page 87: Nov. 12 1824, Benjamin Poston & wife Rachel Carson Poston & William & Knox let Richard Gillespie--all of Rowan Co. N.C.--have 118 acres on Withrows Creek next Thomas L. Cowan, Catharine Barckley, heirs of Hezekiah Cowan, said Gillespie & McCoy Gillespie, for \$600.00, witnessed by Abel McBroom & acknowledged.

Marriage bond: McCoy Gillispie to Aley Graham March 3 1812 signed by Alexander Graham.

Book 28 page 575: May 19 1826, McCoy Gillispie & wife Alice C. let Richard Gillispie--all of Rowan Co. N.C.--have 116 1/2 acres on Witherows Creek next Richard Gillespie, McCoy Gillespie & Thomas L. Cowan, for \$500.00, witnessed by Will Barber & acknowledged in May 1826.

Book 8 page 443: Esq. John Dunn & wife Fanny let Thomas Carson (a yeoman) have for 75 pounds proclamation money, 53 acres on both sides Crane Creek on May 13 1777 witnessed by John Braly & John Carson. (Part of 662 acres to John Dunn on March 25 1752 from Earl Granville).

Thomas Carson (Book F page 47) of the town of Lexington. Made April 4 1804 while "strong & healthy" probated

Had land in Rowan & Montgomery Cos. & elsewhere. Sold (with the consent of son John before he was 21) 111 acres in Guilford Co. for \$333.00 which was bequeather to son John by Richard Sayers, deceased, & John is to get 1/2 the profits from land bought of Adam Harmon & Peter Whitaker (in Lexington) also 1/2 of profits from the store. Son Hugh must finish his education at the University of N.C. Son James gets articles from the store in Concord (Cabarus Co.). Wife Deborah. Daughters: Lendicia Childres (whose husband James Childress hasn't paid for a negro bought through him & William Bell Exrs. of Richard Layers, deceased.); Polly (land in Montgomery Co.); Sally & Betsey. Exrs: son John & friend John Lewis Beard. Wit: Samuel Dusenbery, James Orr & Samuel Davis.

William Carson (Book A page 49) made Oct. 10 1759 & probated Oct. 1759. Wife Mirran. Brother Robert Carson. Cousin William Carson. Daughter Susana (if she dies under age a codicil gives her portion to be divided between brother Robert Carson's children.) Exrs: William Carson & Jacob Thomas. Wit: David Black & Samuel Cagan(?).

Oct. 19 1759: The will of William Carson was proved by David Black. "Order'd P Cur that William Carson have Letters Testamentary of the Last Will of William

John Carson (Book E page 228) made Jan. 14 1803 probated
Wife: Margaret. Daughters: Honour (eldest), Eleonor, Prudence, Nancy & Margaret. Son: John Stewart Carson. Exrs: wife & Henry McHenry. Witnesses: Wm. Davenport & John McHenry.

Book 20 page 23 Henry Chambers has \$153.00 & 3 shillings left in his hands by his wife Nancy, which is to be divided among the heirs of John & Margaret Carson if Nancy dies. He lets Robert Gillespie & Solloman have it, but they are to pay interest from today (Nov. 1 1800) & it back on May 1 1820. Witness by Henry McHenry in May term 1807.

July 22 1761: Deed of sale from James Carson to Henry McHenry for 680 acres on --- is acknowledged.

Nov. 4 1788: "Administration on the Estate of John Carson deced: is granted to Sarah Carson his Widow who qualified and gave Securities William Nevans and James Marlin in the Sum of 500.0.0"

Book 4 page 822: On Dec. 21 1761, Earl Granville lets John Carson of Rowan Co. N.C., have 250 acres of vacant land in fork of Third Creek and South Yadkin River on the river bank, for 10 shillings, recorded July 22 1762.

July 20 1762 Earl Granville to John Carson deed for 250 acres Dec. 21 1761. Jno. Frohock.
Oct 14 1771: Lease & release from Thomas McManue? to John Carson for 304 acres June 25-26 1770. William Steel.

John Carson & wife to James Bridges, lot # 5 in S. sq. Sept. 19 1787. Acqn. Deed; James Carson to Henry McHenry for 680 acres on ---- Acqn.

May 7 1772: "On petition order'd by The Court that the Following Persons Jacob Brown Michael Brown, Adam Butner John Carson Lawrance Snap William Steel William Nesbett John Bullip Antho: Sault Phillip Aaron Hart, Henry Fulwider Alexander Clingerman, are Appointed as a Jury to View and Lay out a Road from Salisbury the Nearest and Best Way to Henry Fulwidgers Leadg by James Carsons and So Between Jacob & Michael Brown".

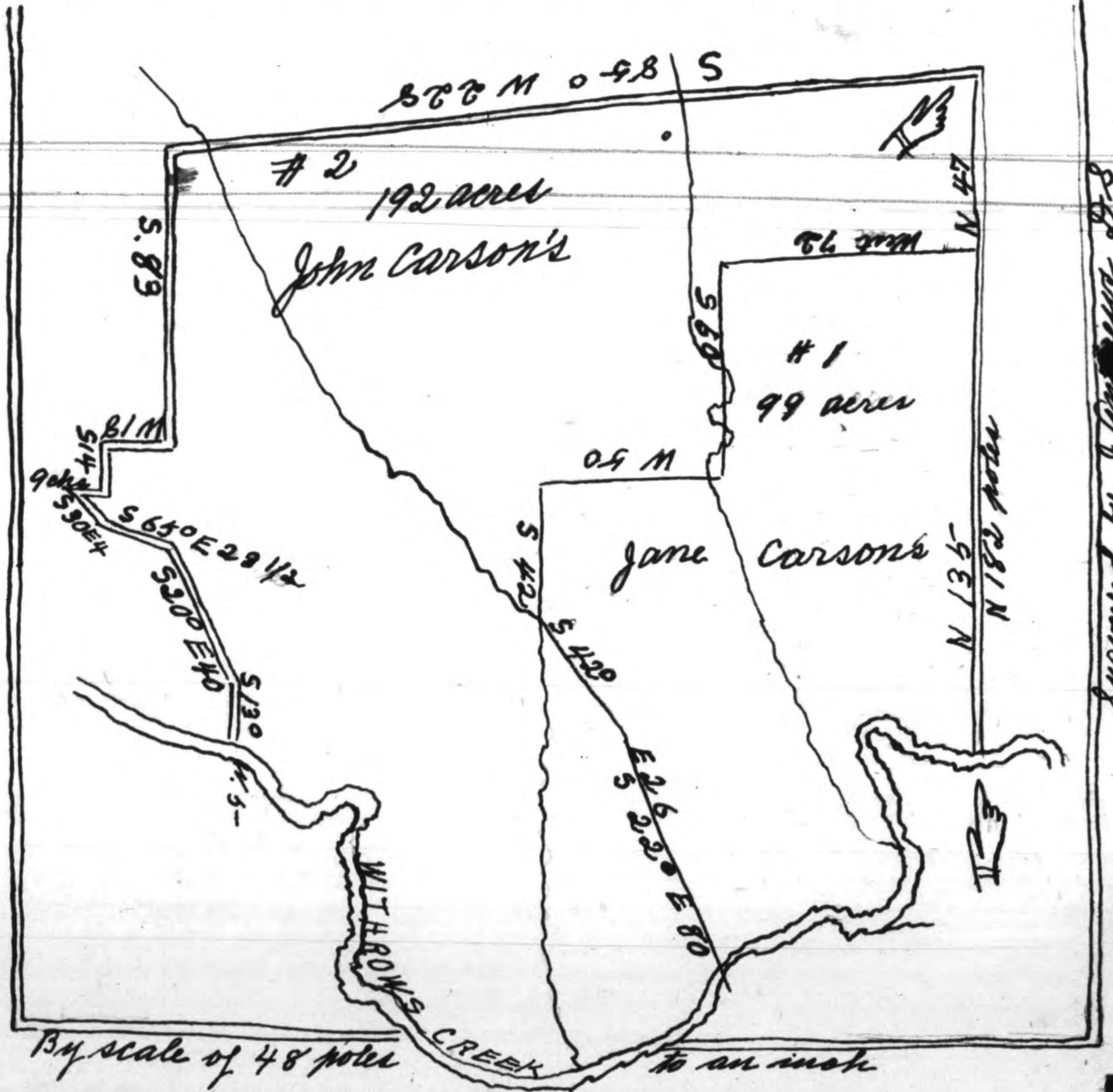
Jan. 18 1759: "Order'd. that, James Carson serve as Constable in the Room of Laurence Snapp".

Oct. 20 1758: "Order'd P Cur that, James Carson be appointed Commissioner of the Road From the town to Anson Line in the Room of Capt. Hampton".

15th Dec 19 1816 By order Gov court 1816 the real + personal estate of John Carson Sr is divided among heirs + legatees by commissioners (+ returned to the Court by John Cowan, John Churn, John Littlepage for the Laughlin, & Thompson

Lot #1 (to Jane Carson daughter of dead) 99 acres north bank of Hunting Creek Next heirs of dead John Carson, old field John Carson edge of son grounds of spring branch edge of island crossing the branch on bank of another " down the creek

#2 = John Carson's son of dead) 192 acres of old field on the Beaver Christian Beaver, passing Abel Cowan, west side of branch (Ben) Lightle bank of river branch, Samuel of Leming down the creek near the ford lot #1 (Jane Carson) + her spring, &



Marriage bonds:
 Jane Carson to Leonard Craiglo Jan. 28 1817 signed by William Jordain.
 The will of Leonard Craiglow (book H page 177) made Oct. 28 1817 & probated in Nov. 1822. Wife Jane (who is executrix). Witness: Benjamin Lightell. (over)

Houston-Young-Carson-Cowles.

The National Register of sons of American Revolution, page 251: Galvin Duvall Cowles of U.S. Army # 1953 in District of Columbia Society as; son of Calvin Josiah & Martha Temperance (Duvall) Cowles; grandson of Josiah & Deborah (Sanford) Cowles; great-grandson of Calvin & Miriam (Atwater) Cowles; great-great-grandson of Josiah Cowles, (Member of Southington, Conn. Committee of Inspection); grandson of Alvin Simpson and Nancy Caroline (Carson) Duvall; great-grandson of Andrew (and Temperance Young) Carson, (Captain of N.C. Militia); great-great-grandson of Thomas Young, (Commissary N.C. Partisan Troops); great-grandson of Alvin & Martha (Houston) Duvall; great-great-grandson of Christopher Houston, Captain of N.C. Rangers.

Page 189 of C.L. Hunter's Sketches of Western North Carolina, tells of Major William Gill, Capt. Andrew Carson & others of that portion of Iredell Co. which lies between Statesville & Yadkinville. (county seat of Yadkin Co. N.C.) "In the year 1778, Thomas Young removed from Mecklenburg, Virginia, to North Carolina, and settled on Hunting Creek, within three miles of the place where the counties of Yadkin, Davie, and Iredell now form a common corner. He was then passed the age for military service, but had furnished three sons-in-law and two sons to the army of General Washington, and a third son, at sixteen years of age, to the army at Norfolk, Va.

"One of his sons-in-law, Major William Gill, entered the service at the beginning of the war, and became connected with the staff of General Washington. He served in the capacity of aid to the Commander-in-chief through the war, and was with him at the surrender of Cornwallis, at Yorktown. From this point he returned to his family, in Mecklenburg, Va., who had not heard from him in two years.

"Soon after the establishment of peace, Major Gill, with his family, and the other two sons-in-law of Mr. Young, viz: Major Daniel Wright and Dr. Thomas Moody, and his sons, William, Henry, and Thomas Young, removed to North Carolina and settled near him. Major Gill settled on Rocky Creek, near to the site of the present village of Olin, and, at his death, was interred in the family burying ground on the lands of his father-in-law. The record on his tombstone states that he died on the 4th of September, 1797, in the 47th year of his age. His commission is now in the possession of his descendants, in Iredell county. *****

"It has not been recorded in history that the mortal remains of a member of the staff of General Washington repose on the banks of Hunting Creek, in the county of Iredell, N.C. The tradition here given of the fact, can be yet fully attested by surviving members of the family of Major Gill, as well as by his commission.

"Captain Andrew Carson was a younger son-in-law of Mr. Young, having married after the family removed to North Carolina. He and his brother, Lindsay Carson, both joined the service in the southern army. And let it be recorded, in passing, that Lindsay Carson was the father of Christopher Houston Carson, now widely known as "Kit Carson," the great Indian scout, and that "Kit" was born on Hunting Creek, within half a mile of the residence of Mr. Thomas Young.

"Andrew Carson, like his nephew, "Kit", was of an adventurous disposition, and was the bearer of dispatches from the commanding officers in the up-country to those in South Carolina. This duty made him acquainted with the commanding general Francis Marion, which suited his taste, and he connected himself with it. He was with the "Swamp Fox", so greatly dreaded by the British and the Tories, in many of his stealthy marches and daring surprises, the recital of which would send the blood careering through the veins of his juvenile listeners, half a century ago. ****

"Captain Carson was connected with the command of Baron DeKalb, at the battle of Camden, and was by the side of that noble officer when he was shot down while crossing a branch, and bore him out in his own arms. Captain Carson also sleeps in the same family cemetery with Major Gill.

"With a family thus engaged in the defence of their

Book 30 page 268; Aug. 5 1828, Jane Cregelow mortgages her home of 99 acres next Allmand Hall, John Carson (son of John Carson) & others, to Benjamin Lightell--both of Rowan Co. N.C.--for \$139.20, witnessed by Will Barber & Thomas Lightell & proven by the latter in Aug. 1828.

"country, it will be readily understood that their parental home was no ordinary rendezvous for sympathisers in its vicinity. When Mr. Young settled in an almost unbroken forest on the banks of Hunting Creek, he located and constructed his improvements with the view of defence in cases of emergency. He built two substantial log houses, about forty feet apart, fronting each other, and closed the end openings with strong stockades. Port holes were provided to be used for observation, or otherwise, as occasion might demand. The buildings are yet standing, in a good state of preservation. This was head-quarters for the Whigs for many miles around. It was the point for receiving and distributing information, as well as for concerting measures for the aid of the cause of freedom, and for depositing supplies for friends in the field. The Brushy Mountains were but a few miles distant, and were infested with Tories, who made predatory incursions into this part of Iredell, carrying off stock, devastating farms, and ambuscading and shooting Whigs who were especially obnoxious to them.

"Mr. Young's fortifications presented a rallying point for defence against such invasions, as Fort Dobbs did four miles north of Statesville.

"He was himself a member of an association of eight neighbors, who were engaged in manufacturing powder in a rude way for the use of their home department. Against this association the Tories were extremely bitter, and conspired to kill them. They succeeded in murdering seven of them, and detailed one of their number to way-lay and shoot Mr. Young. The man assigned to this duty was named Aldrich, who concealed himself in the woods near the dwelling of his intended victim, and watched for an opportunity to perpetrate the murderous deed. The habitual circumspection of Mr. Young foiled him in his purpose until he was discovered by a member of the family, and became so frightened as to induce him to abandon the effort.

"After peace had been proclaimed, Captain Andrew Caldwell, who resided on Rocky Creek, and was the father of Judge David F. and Hon. Joseph P. Caldwell, and other sons well known in the public offices of Iredell, was appointed the Commissioner to administer the oath of allegiance in that part of the county. Aldrich presented himself among them, but the recollection of his seven murders, still fresh in the memory of all, so aroused the indignation of Captain Caldwell and Captain Andrew Carson, who was present, that instead of making him a loyal citizen of the United States, they went to work and forthwith hung him on one of the joists of the barn, in which they were transacting their lawful business" ****

N.C. Records (Sanders) VOL. V page 113: Andrew Carson says in getting his pension (Aug. 22 1832) that he was born in Rowan Co. N.C. on March 1 1756, served under James Rutherford (aid to his father Gen. Rutherford) with Wm. Lee Davidson as Adj. & David Caldwell as Capt. in 1776, & is buried in Houstonville, Iredell Co. N.C.

William Carson of Pennsylvania.

Page 181 of The Sons of the American Revolution:
Lea Hebiger of the U.S. Army - as #11467, joined
The Connecticut Society on the service of William
Carson, a Private in Bradford's Battalion of the
Pennsylvania Associates.

He was the son of, (tc.):

- (1) George Lea Hebiger married Frances Pleasant;
- (2) Christian Carson Hebiger " Hannah Lea Carson;
- (3) John Carson " Agnes Hunter;
- (4) William Carson " _____.

Joseph McDowell Carson

Carolina Gardens (by E.T.H. Shaffer in 1839) page 240; The Carson family came from Ireland to America in 1770, moved to Burke Co. N.C., settling in the valley near Linville Falls, made a fortune & created an estate called Pleasant Garden, had a son, Joseph McDowell Carson, who was tall, with black hair & eyes, who decided to get out on his own &c.

This Joseph McDowell Carson selected, about 1800, a plantation in the valley of Green River, went to Tennessee for his bride, Rebecca Wilson. They created a very beautiful estate about 1810, having plenty of money. Their granddaughter, was married here to Mr. Frank Cox (who was of a Philadelphia, Pa., family, moved to Asheville, N.C., where he built the Battery Park Hotel

1868);

- (2) James Sherrard Erwin, (1829-1811), " 1857, Matilda Carson
(born 1836), tc as above.

D.A.R. Lineage, Vol. 159, page 236: Mrs. E. Murray Bruner, (Edna Tuttle) born in Wayne Co., N.C., joined, as #158795, from the service of Colonel George Moffett (1795-1810), born & died in Augusta Co., Virginia - see also #156714.

- She is the daughter of, (sc):
- (1) Mr. H. Tuttle, (born 1839), married 1846, Louisa J. Ewin, (born 1845);
 - (2) James Sherrod Ewin (1829-1881), " 1857, Matilda Carson, (1836-1905);
 - (3) William Moffett Carson (1808-1862), " 1839, Almira Wilson (1812-1882);
 - (4) John Carson (1752-1841), " Mary Moffett (1752-1825);
 - (5) George Moffett, " Sarah Martha McDowell.

Page 84: Mrs. J. H. Gorman, (Emmie R. Brown), as #80074, from the service of Colonel George Moffett of Virginia, is listed among the former members 1890-1947.

D.A.R. Lineage, Vol. 81, page 30: Mrs. John Henry Gorman, (Emmie R. Brown), born Salisbury, N.C., joined, as #80074, from the service of George Moffett (1795-1810), born & died in Augusta Co., Va., who commanded a Regiment at battle of Guilford Courthouse, & as County Lieutenant served to the close of the war. She is the daughter of, (sc):

- (1) John Barton Gorman (1830-1901) married (2) 1874, Hathorise Carson (born 1847);
- (2) William Moffett Carson, (1801-1863) " (2) 1844, Hathorise Wilson, (1809-1882);
- (3) John Carson, (1752-1841), " (3) 1797; Mary Moffett, (1768-1825);
- (4) George Moffett, " Sarah McDowell.

Hon. Samuel Price Carson (Pleasant Garden & Texas)

Mrs. John Gorman has the photograph of Hon. Samuel Price Carson, the son of Col. John Carson & wife who was May Koffett McDowell. He was born at Pleasant Gardens, Jan. 22 1789, died Nov. 2 1838 at Hot Springs, Ark., married May 10 1831, to Katherine Wilson, a daughter of James Wilson by wife Ruth Davidson.

He was a member of N.C. Senate in 1822, 1824, 1834; served eight years in the House of Representatives of the United States; was Secretary of State of the Republic of Texas under President Samuel Houston.

While a member of Congress he resented an insult to his father by challenging Dr. Robt. Vance to a duel in 1827, in which the latter lost his life. The duel was fought at Saluda Gap on the North & South Carolina line.

King's Mountain and It's Heroes (Lyman Copeland Draper) page 149: "It has been stated, near the close of the chapter on the Musgrove's Mill expedition, that Shelby and his associates on that service had agreed, that as soon as they could collect the necessary force, they would embody their several detachments, and attack Ferguson. It was correctly anticipated that so soon as that British leader and his forces should exhaust the beef supply in the Spartanburg region, he would be quite certain to advance into Rutherford and Burke Counties, in North Carolina, where, in the latter especially, there were large stocks of fine cattle; and it was enjoined on Colonel Charles McDowell, to devise the best means possible to preserve these stocks from the grasp of the British and Tories.

Colonel McDowell called the leading men of the Upper Catawba valley together, and suggested, simply to meet the present emergency, that they would repair to Gilbert Town, take British protection, and thereby save the Whig stock, so necessary for the support of the country, from being appropriated by the enemy; that no man would thereby become a Tory at heart, but would exercise a wise stroke of public policy--that the end would justify the means and render the country a good service. Daniel Smith, afterwards Colonel, Captain Thomas Lytle and Thomas Hemphill, Robert Patton, and John McDowell, of Pleasant Garden--better known as Hunting John McDowell--absolutely refused to engage in any such (over)

Indrogies, born in Hickory, N.C., as #152368, joined on the same service - see #152367.

She is the daughter of, (sc):

- (1) William Indrogies, (born 1865), married Mary Ewin, (born 1868);
- (2) James Sherrod Ewin, (1829-1811), " 1857, Matilda Carson (born 1836), &c as above.

Col. John Carson of the Catawba Valley.

course, and stated that they would drive all the stock they could collect into the deep coves at the base of Black Mountain; that others might, if they would, take protection and save the remainder that could not be readily collected and concealed. Captain John Carson, a distinguished Indian fighter, afterwards known as Colonel Carson, Benjamin and William Davidson, and others, were designated to take protection, and thus save many valuable herds of cattle from the grasp of the enemy.* It was a very ungracious act on their part; but Carson and his associates deemed it justifiable under the circumstances--suggested and urged, as it was, by Colonel McDowell, in behalf of the Whig cause. While they accomplished the object they had in view, their motives, in the course of time, were unjustly misjudged and impugned.†

As had been anticipated by the patriots, Ferguson, either in full force, or with a strong detachment, penetrated into the very heart of Burke County--as far as Davidson's "Old Fort," in the extreme western part of then Burke, now McDowell county; and a few miles farther north, up the Catawba Valley, as far as the old Edmondson place, since McEntyre's, on Buck creek at the foot of the Blue Ridge. On their way thither, the British force was supplied with beef, corn, and other necessaries, by one Wilson, an Irishman, who afterwards migrated to Tennessee, and for which he received a draft on the British Government from which, probably, he never received any avails.‡

Footnotes: "MS. Correspondence of Colonel Silas McDowell." "† MS. letter of Colonel Isaac T. Avery, November 2d, 1860, on authority of Major Ben Burgin, whose memory went back to the Revolution."

Footnotes for over: "MS. statements of General Joseph McDowell and Colonel David Vance, made in 1797, and preserved by the late Hon. Robert Henry--all participants in the King's Mountain campaign." "‡ Hon. Samuel P. Carson, a distinguished member of Congress, and son of Colonel Carson, resented an aspersion on his venerable father's character, when charged with having been a Tory, which resulted in an unfortunate duel, and the death of his antagonist."

(over)

- (2) William Moffett Carson, (1801-1863) " (2) 1844, Hatharine Wilson, (1809-1883);
 (3) John Carson, (1752-1841), " (3) 1797; Mary Moffett, (1768-1835);
 (4) George Moffett " Sarah Mc Dowell.

Page 118, Vol 153 of D.A.R. Lineage: Mrs. Paul Parker, (Jessie Parker Erwin), born in Burke Co., S.C., as #152367, joined on the service of Colonel George Moffett, (1735-1811) born & died in Augusta Co., Virginia, who commanded the South Carolina troops at the Battle of Guilford Court House, - see also #143279.

She is the daughter of, (etc.):

- (1) John Robert Erwin, (1866-1913), married 1896, Virginia Parker, (born 1867);
- (2) James Sherrod Erwin, (1829-1887), " 1857, Matilda Carson, (born 1836);
- (3) William Moffett Carson, (1812-1852) " (1), 1829, Almira Wilson, (1812-1852);
- (4) John Carson, (1752-1841), " 1797, Mary Moffett, (1752-1825);
- (5) George Moffett " Sarah Martha Mc Dowell.

Page 118 Vol 153: Mrs. Edward W. Craig, (Sadie Campbell Menzies), born in Hickory, S.C., as #152368, joined on the same service - see #152367.

She is the daughter of, (etc.):

- (1) William Menzies, (born 1865), married Mary Erwin, (born 1868);
- (2) James Sherrod Erwin, (1829-1811), " 1857, Matilda Carson (born 1836), etc as above.

Kit Carson & Anna Matilda Carson.

The Charlotte Observer of Saturday, July 17 1943, Hickory, July 16.-- William Carson Ervin, 83, prominent corporation attorney of Morganton, president of the Burke County Bar association and former mayor of Morganton and Lenoir, died at his home at 2 o'clock this afternoon. He was a brother of Mrs. W.B. Mensies and Miss Annie Ervin, both of Hickory.

"He was a member of the American and North Carolina State Bar associations. A member of the board of directors and trust officer of the First National bank, Morganton, and was connected as attorney for directors with practically all of the leading industrial plants in Burke county.

"He was a member of the State Democratic executive committee for many years and was a delegate several times to the National Democratic convention. He was a Mason.

"Mr. Ervin, a direct descendant of Kit Carson, famous American frontiersman, organized the Gatawba Valley Light and Power company, which was taken over about 15 years ago by the Duke Power company. He was among those who helped found the Waldensian colony at Valdese in the 1890's.

"He was the son of James Sherrod Ervin, a Methodist minister, and Anna Matilda Carson Ervin. Mr. Ervin was engaged in the newspaper business from 1880 to 1896, being editor of the Lenoir Topic at Lenoir, and the Morganton Mountaineer-Herald. He served as mayor of Lenoir from 1888 until 1889 and mayor of Morganton about 1911 until 1912.

"His wife, the former Miss Kate Sheets, died about three years ago.

"He is survived by a daughter, Mrs. Julia E. Carson of Morganton; a granddaughter Kate Lee Coburn of Morganton; a daughter-in-law, Mrs. Morton S. Ervin of Morganton, and four sisters, Mrs. Mensies and Miss Ervin of Hickory; Mrs. M.E. Fittle of Lenoir and Mrs. Serrill Douglas of Bristol, Pa.

"Funeral services will be held Sunday at 5 o'clock at the First Presbyterian church at Morganton, with burial in Forest Hill cemetery. Rev. Watson Fairley, pastor of the Waldensian Presbyterian church will officiate, assisted by Rev.

Fletcher Nelson, pastor of Morganton Methodist church.
 Encyclopedia Britannica Appendix page Christopher,
 or Kit Carson was born in Madison Co, Kentucky Dec. 24,
 1809, died May 23, 1868 at Fort Lyon Colorado.

Captain Andrew Carson of North Carolina

Page 220 of Vol. 153 of G.A.R. Lineage: Mrs. Henry Grand
 Dechenon, (Blanche Bumpass) born at Paris, Tenn.
 as #152698, joined on the service of Andrew Carson
 (1756-1841) born & died in Swedell Co, North Carolina,
 who was put on the Pension Roll of Swedell County
 N.C. in 1839 as a private in the North Carolina
 militia - see also #86434; & of
 Thomas Bowles (-1800) born in England, died
 in Frederick Co, Maryland who was a member
 of the Committee of Correspondence & Observation
 of Frederick Co, Maryland - see also #152415.

- She is the daughter of, (4c):
- (1) Jancus Clay Bumpass, (1848-1914), married 1878,
 Priscilla Blair, (born 1857);
 - (2) Lee Greene Bumpass (1811-1913), married Julia
 Carson (1821-1863);
 + Evan Bowles Blair, (1804-1861), " (2d) 1834, Winnie-
 Fred Fletcher;
 - (3) John Blair, (born 1762), married 1793, Susannah Bowles,
 (1775-1848);
 + Andrew Washington Carson, (1799-1862), married 1818,
 Margaret Allison (1799-1863);
 - (4) Andrew Carson married Yempurance Young,
 (1765-1831);
 + Thomas Bowles " Eleanor Price (died 1813).

Page 139, Vol. 87, G.A.R. Lineage: Miss Mayme Bumpass, born
 at Paris, Ky. as #86434, joined on the service of Andrew
 Carson (1756-1841), born & died in Swedell Co, North Carolina,
 who was placed on the Pension Roll of this county in 1839
 for his service as a private in the North Carolina militia -
 see also #72712.

- She was the daughter of (4c):
- (1) Jancus Clay Bumpass (born 1848), married 1878, Priscilla
 Blair (born 1857);
 - (2) Lee Greene Bumpass, (1811-1903), married Julia Carson,
 (1821-1863);
 - (3) Andrew Washington Carson, (1799-1862) married 1818, Margaret
 Allison, (1799-1863);
 - (4) Andrew Carson married Yempurance Young, (1765-1831).

Carson

N.C. G.A.R. Register of 1947 page 74: Mrs. R.P. Carson (Mattie James), as #164842, from the service of Captain John Collins of South Carolina, is listed among the Former Members 1890-1947."

Carson

● N.C. G.A.R. Register of 1947 page 10: Mrs. McAlister Carson (Abigail Alexander), as #950449, from the service of John McNeill Alexander a Patriot of S.C., joined the "Halifax Convention Chapter" (organized May 6 1909) of Charlotte, N.C.

Page 10: Mrs. Edmund E. Jones, (Mary M. Carson), as #314189, from the service of Colonel Alexander McAlister, a Patriot of S.C. joined the same

Page 10: Mrs. Jas. Edward Carson, (Sarah McAlister), as #70857, from the service of Colonel Alexander McAlister, a Patriot of S.C., joined the "Halifax Convention Chapter" of Charlotte, N.C.

Carson

U.C.D.A.R. Register of 1947, page 96: Mrs. Sylvester Severett, (Maude Carson) as #235984, from the service of Captain James Withrow of North Carolina, is listed among the "Former Members 1890-1947."

Page 130: Mrs. Chas. M. Carson, (Belle Atkins) gave her Supplemental Line as Colonel Jesse Watson of Virginia.

Page 74: Mrs. Chas. M. Carson (Belle Atkins), as #79146 from the service of Lieutenant Captain & Colonel Jesse Watson of Virginia, is listed among the "Former Members 1890-1947."

Carson

U.C.D.A.R. Register of 1947, page 74: Mrs. C.C. Carson (Mary Jordan), as #285260, from the service of Lieutenant Matthew Bell, Sr., of Connecticut, is listed among the "Former Members 1890-1947."

R.C.D.A.R. Register of 1947, page 13: Mrs. Richard C. Carson, (Ella Burwell), as #355-15, from the service of Captain John Spotswood of Virginia, joined the Mecklenburg or "Mother Chapter" (organized Sept. 27, 1898), of Charlotte, N.C.

Page 52: Mrs. W. B. Carson (Annie Wooten McCaulay), as #173798, from the service of Ensign Shadrach Wooten of North Carolina, joined the "Major General Robert Howe Chapter," of which she is the Organ-Regent, (organized Nov. 26, 1935), of Whiteville, N.C.
Page 130: Mrs. W. B. Carson, (Annie Wooten McCaulay), gave her Supplemental Lines as George Bannerman, a Private of N.C., Major John Meadwell of N.C., + Capt. Francis Davis of South Carolina.

John Avery Yere Carson of Georgia.

Page 385 of The Index of The Society of The Colonial Wars, 1897-1898: John Avery Yere Carson of Savannah, was a Charter member of The Georgia Society, joining as #1 (General Society #1428) + as ninth in descent from Thomas Hynson.

Page 389: John Avery Yere Carson was elected Governor of this society on Dec. 29, 1896.

Page 492: "HYNSON, THOMAS. Commissioner for Kent Island, Ind., 1654. Member General Assembly, 1654. Burgess from Kent Co., 1659."

Only John Avery Yere Carson joined on this service - see page 385.

Page 326 of The Index of The Society of The Colonial Wars, 1903-1906: "HYNSON, THOMAS. Commissioner for Kent Island, Ind., 1654. General Assembly, 1654. Burgess from Kent Co., 1659."
Only Malcolm W. Hill - see page 74 - + Norman A. Hill - see page 72 - joined on this service.

Agent, John Carson of Pennsylvania.

Page 930 of the Sons of the American Revolution; Parker Campbell Smyth of Harrisburg, Pa., as #6279, joined the Pennsylvania Society for the services of John Carson, a Private of the Lancaster Co. Pennsylvania militia, & an Agent of the Supreme Council in equipping troops; & of Ebenezer Smyth, a Private of the Massachusetts militia.

- He was the son of, (He.):
- | | |
|------------------------|--------------------------------|
| (1) Francis Smyth | married Sarah Campbell Carson; |
| (2) John Smyth | " Louisa Weiss |
| + Charles Smith Carson | " Mary Ann Campbell; |
| (3) Ebenezer Smyth | " _____; |
| + John Carson | " _____; |

Page 757 of the Sons of the American Revolution: Charles Colfax Carson of Adamsford, Pa., as #12905, joined the New York Society on the service of Debulon Potts, a Private of the sixth Philadelphia County Battalion & a Justice of the Court of Common Pleas.

- He is the son of, (He.):
- | | |
|---------------------|----------------------|
| (1) H. S. Carson | married Mary Thomas; |
| (2) Jonathan Thomas | " Hannah Roberts; |
| (3) Joseph Thomas | " Anna Potts; |
| (4) Debulon Potts | " _____; |

Same page: Newark Thomas Carson of New York City, as #11748, joined the same society on the same service.

- He is the son of, (He.):
- | | |
|-------------------------|----------------------|
| (1) Henry Samuel Carson | married Mary Thomas; |
| (2) Jonathan Thomas | " Hannah Roberts; |
| (3) Joseph Thomas | " Anne Potts; |
| (4) Debulon Potts | " _____; |

Carson.

Book 5 page 411: On Aug. 28 1759, Earl Granville lets James Carson, a planter of Rowan Co. N.C., have 656 acres on both sides of Grants Creek below Alexander McCulloh & next John Whitesides on east side the creek, for proved in Jan. 1764

Book 9 page 1: On Feb. 16 1776, James Carson a "Taylor", lets Esq, Thomas Frohoek have 328 acres on both sides of Grants Creek next John Whiteside, & John Carson, for 250 pounds, witnessed by John Braly & Thomas Carson & proved by John Braly in May term of 1779. (This is 1/2 of a tract granted by the Earl of Granville to James Carson Sr. on Aug. 20 1759 consisting of 656 acres, James died & made a will on April 12 1773 leaving it to this James Carson).

Book 9 page 2: On _____, John Carson, a planter, lets Esq. Thomas Frohoek have his 1/2 part of the above tract next James Carson, for 250 pounds, witnessed & proved as above. (This had been sold to him by James Carson on Nov. 20 1769 & is 328 acres of the 656 granted to James Carson Sr.

Book 1 page 143: James Carson, a planter, gets 640 acres on Middle Fork of Crain Creek ^{on south side of Graham River} next John Dunn & ---Brown on Nov. 26 in 27th year of reign of King George II., recorded March 19 1754.

Book 19 page 755: Oct. 11 1802, Henry Carson--no wife signs--lets Jacob Fisher (both of Rowan Co. N.C.) have 227 1/2 acres on middle fork of Crane Creek next the original survey, --- Stokes & Thomas Mull, for \$2165.00, witnessed by Thomas Mull & M. Stokes & proved by

Book 16 page 285: On April 9 1798, William Stewart Carson lets John Mull have 330 1/2 acres on both sides of Middle Fork of Crain Creek next Henry Carson said Mull, Dunn's old line & the millpond, for 600 pounds witnessed by Henry Giles & Thomas Mull & proved by the latter in May term of 1798. (This had been devised to Wm. Stewart Carson by the will of his father, James Carson.)

Book 17 page 474: Nov. 11 1800, William Allen & George Bledso (as executors of deceased William Cupples) of Montgomery Co. N.C. let Thomas Mull of Rowan for 1225 pounds: 46 acres on Middle Fork of Crane Creek (part of the land Earl Granville let James Carson have); 61 1/2 acres on north side of Tar Killn Branch next Michael Brown, Henry Carson & John Blake: 330 1/2 acres on both sides Middle Fork of Crane Creek next Henry Carson above the old land of --- Dunn on the creek bank by the mill-pond (which James Carson willed to his son, William Stewart Carson who let the now deceased John Mull Sr. have it) and 3 more tracts (in these are 175 acres) next John Dunn on the bank of Crane creek, Jacob Brown, --- Gaither, --- Hendrick & --- Carson (which Thomas Carson let deceased John Mull have) -- in all 613 acres which deceased John Mull sold to William Cupples giving his bond, and since the death of John Mull his administrators (Thomas Mull & David Woodson) let the executors of deceased William Cupples (Wm. Allen & Geo. Bledso) and according to act of Assembly in Dec. 1797 it was sold in Salisbury on Nov. 7 1800, witnessed by Max Chambers & David Woodson & proved in Feb. 1801.

the latter in Aug. 1806.

The will of John Carson (Book E page 228) made Jan. 14 1803 & probated
Wife Margaret. Daughters: Honour (eldest), Eleoner, Prudence,
Nancey & Margaret. Son: John Stewart Carson. Exrs: wife & Henry McHenry.
Test: William Davenport & John McHenry.

May 7 1806; Robert Gillespie guardian of John S., the orphan of John Carson, gave bond of
1000 pounds, with Robert Kilpatrick.
Feb. 5 1806; Prudence Carson of lawful age came into court & chose And. Knox her guardian who
gave bond of 200 pounds with John Knox.

Book 30 page 268: on Aug. 5 1828, Jane Cregelow lets Benjamin Lightell--both
of Rowan Co. N.C.--have mortgage on her home of 99 acres next John Carson (son
of John Carson), Allmand Hall & others, for \$139.20, witnessed by Will
Barber & Thomas Lightell & proved by the latter in Aug. 1828.

Book 11 page 315: On Sept. 19 1787, John Carson (the eldest son of the
deceased James Carson the elder) & his wife Margaret, let James Bridges the
millwright, have lot #5 in the great south square of Salisbury (144 sq. poles)
for 120 pounds witnessed by H. Horah & Wm. Hampton & acknowledged by James
Carson in Feb. term of 1788.

Book 18 page 94: On July 3 1802, James Bridges of Cabarrus Co. N.C.--no wife
signs--lets Richard Dickson of _____ have 1/2 of lot #5 in the great
south square of Salisbury (being the half on south-west side & running on
Main St) which is 72 sq. poles, for \$225.00, witnessed & proved by George
Betz in Nov. 1802.

: Deed from John Carson & wife to James Bridges for lot #5 in
south square of Salisbury, Sept. 19 1787, is acknowledged.

Bear Creek Carsons.

Carson

Buried at Third Creek Church: Solomon Hall born July 31 1777 died June 6 1856 & his wife
Honour Carson Hall who died Dec. 16 1844. They were childless but adopted Amanda Dickey
in word

His will withcodicil. Appoints Lemuel Bingham as trustee to pay an annual income to Honor
(wife of Arthur Neely) until her death then to said couple's son Solomon Hall Neely.
Appoints William McKay trustee to support Isaac A. Hall's wife Polly.
The executors are to look after some money for my daughter Amanda after the death of her
husband Frank Neely she may have it
Gives the children of Bennett Austin & wife Margaret (who are Prudence L., Nancy A. & R.P.
Austin--under age).

Marriage bonds:

Margaret Carson to Bennet Austin Feb. 9 1817 signed by Basil G. Jones (& R. Powell).

John Carson (Third Creek).

Book 42 page 356: Nov. 21 1860, John Carson--no wife signs--lets J.D. Johnston, T.A. Burke & S.A. Hobson of Rowan & Davie Counties N.C., have 110 acres near the mouth of a branch, on the southeast side of the pond, next ---Carson, west side of the old road, ---Steele, south side of Third Creek also on north bank of said creek next Amanda Hall, edge of the mill-pond & crossing the creek, for \$4800.00, acknowledged on Nov. 26 1861.

D.A.R. Lineage, Vol. 127, page 68: Mrs. E. W. Chambers, (Ethel Nancy) born at Anderson S.C., joined as #126226, from the service of Captain William McArthur (1758-1849), born in York Co., Pa., died--^{his claim was allowed} applied for a Pension in 1832 for S.C. service. She ^{Book 1849} is the daughter of: (1) R. & H. Nance, (born 1836) married (2) ~~Sanna McArthur~~, (2) O. Perry ~~McArthur~~ (1822-1871), married 1842, Nancy Camp (born 1824), (3) Abraham McArthur, (born 1794) married Nancy Ferguson; (4) William Carson married 1791, Isabella Carson

American Monthly Magazine of Feb. 1913, page 78: "2756. CARSON-McARTHUR.-- John Carson, Capt. Joseph Carson, John Carson, Jr., Andrew Carson, James, Walter and William Carson were all in the Rev. William was killed at the battle of Briar Creek, and his wife Elizabeth, survived him. Did any of the above have a sister, or daughter, who m. William McArthur? (2) FERGUSON.-- Thomas Ferguson had a wife, Mary Patterson; and Robert Ferguson had a wife, Mary Thompson. Did either of these had a Rev. record? (3) McARTHUR-CARSON. William McArthur m. Isabella Carson, daughter of John Carson, and had a son, John McArthur, who was Sheriff of Rutherford Co., N.C., for 32 years. Did either of these have any Rev. record? --M.M.S"

* Refer to the will of Thomas Carson of Lexington, Davidson Co. N.C. (book F page 47) made April 4 1804 while "strong & healthy"--in Rowan Co. Court-house, for the following:

* Book 22 page 839: On Jan. 28 1813, John Hawkins of Randolph Co. N.C., lets Aquilla Riddell of Rowan Co. N.C., have 125 acres on Hambees Creek & Uary next said Riddle's homestead, ---Parks heirs, David Mock & ---Parker heirs, for \$200.00, witnessed by David Mock & ², & acknowledged in Aug. 1813. (This had originally been granted Richard Sears by The State on May 18 1789 & he left it to James Carson in his will).

* Book 17 page 349: On March 26 1800, William Bell & Thomas Carson of Randolph Co. N.C. (as Exrs. of deceased Richard Sears) let Gotlied Shober, Esq. have a slave, "Hutcheson" for \$300.00, witnessed & proved by Richard Leach in Aug. 1800.

Book 17 page 404: On Aug. 30 1797, Samuel Armstrong--no wife signs--lets John Carson (both of Rowan Co.N.C.) have 107 1/2 acres at the northeast corner of the "Buriel ground adjoining third Creek Meeting house on Samuel Youngs line" next Armstrong Brandon & Alexander McNeely, for 120 pounds, witnessed by Jean Brandon & James Brandon & proved by the latter in Aug.1800. (This is part of a tract originally granted by Earl Granville to William Grant Jr. on April 26 1756, he sold it to Patrick Camble on July 15 1756, he let James Brandon & James Armstrong have it by lease & release on April 12-13 1762, James Brandon let William Armstrong have 1/2 of it on April 6 1768, he died intestate but the land descended to the above Samuel Armstrong.)

Hooker (Cabarrus County line)

Book 56 page 116: April 14 1879, Leah L.Hooker, John B.Hooker, Mary E. & husband D. Jenkins Fink let Daniel Corriher--all of Rowan Co.N.C.--have in trust, 54 acres next lots #1 & 2 for acknowledged in Rowan County by the Hookers before John Sloop & in Cabarrus County by the Finks before James C.Gibson as C.C.

John Carson

The will of Allen F. Hooker (book page 112) made Dec. 9 1871 & probated April 13 1872.
Wives: Mary (did she leave him?) & Leah Louisa (everything while she lives then to be divided equally among our children). Son: John B. (under age). Daughters: Mary E. & Margaret A.E. Exx: wife Leah Louisa. Witnesses: P.A. Sifferd & J.R. Troutman. (When wife Leah Louisa qualified as Exx. she said she had 2 children, one being Mary Eliza Beman, & that the estat was worth about \$1500.00).

Marriage bonds: Leah Louisa Bostian to A.H. Hooker Nov. 13 1865 signed by C.M. Beaver.

Book 57 page 64: Jan. 20 1880, Leah L. Hooker, John B. Hooker, Jenkins Fink & wife Mary E., let John Carson--all of Rowan Co. N.C.--have 153 acres known "As the Bostian Land" next M.L. Efird, Joseph Cook, heirs of Jacob Bostian, for \$225.00, acknowledged in Rowan by the Hookers & in Cabarrus Co. by the Finks

William Stewart Carson

Marriage bonds:

William Stewart Carson to Rachel Blair Jan. 12 1792 signed by John Braly Jr.
Mary Carson to John Braley May 21 1790 signed by Wm. St. Carson (C. Caldwell D.C. & W.L.B.Y)

Book 19 page 425: July 28 1803, Rachel S. Carson of Sumner Co. Tenn. appoints James Blair of Rowan Co. N.C., her attorney to get the legacy given to her by the will of James Blair of Rowan from the executor, Edward Chambers of Rowan, witnessed by David Willson & James Hall (two justices of the peace of Sumner County & attested otherwise &c)

The will of James Blair (book D page 150) made Dec. 10 1800 & probated in Wife Hannah. Daughters: two by the first marriage now the wives of Thomas McCarthey & Nathaniel Louder; & three by the last who are: Rachel (wife of William Carson), Mary & Fanny. Sons: James (land on east side of Swearing Creek) & Smith (the homeplace when 21 years old) Exx: Edward Chambers. Witnesses: Reece Williams & Cisar? Smith.
March 5 1802: The will of James Blair is proved by Reece Williams. Edward Chambers qualified as executor.

Nov. 1803: "Administration on the estate of Hannah Blair granted to James Blair & David Billins, gave bond with Edwd Chambers & Alexr Long in 500".

William Stewart Carson

Buried in Baptist Jersey Meeting "ouse yard: Smith Blair who died June 24 1824 aged about 40 years & requested that a stone be erected to replace the ones of his parents, James & Hannah Blair & his brothers, William & John Blair

May 8 1795; Deed from William S. Carson to John Mull for $61\frac{1}{2}$ acres March 3 1795 proven by Samuel Dayton.

Book 13 page 947: March 3 1795, William St. Carson--no wife signs--lets John Mull (both of Rowan Co. N.C.) have $61\frac{1}{2}$ acres on the north side of Tarkiln Branch next Michael Brown, the old line, a road, Henry Carson & John Blake, for 69 pounds, 3 shillings & 9 pence, witnessed by J^r Troy & Samuel Dayton & proven by the last named in May 1795.

Book 16 page 285: April 9 1798, William Stewart Carson lets John Mull have $330\frac{1}{2}$ acres on both sides of Middle Fork of Crain Creek next Henry Carson, the said Mull, the old line of Dunn & the mill-pond, for 600 pounds, witnessed by Henry Giles & Thomas Mull & proven by the latter in May 1798. (This had been devised to the said William Stewart Carson by the will of his father, James Carson)

Thomas Carson (Crane Creek)

Book 10 page 430: Jan. 21 1786, John Dunn (a labourer & the "Eldest Son & Heir at Law of John Dunn Esqr. late of Rowan County Attorney at Law deceased") & wife Elizabeth let Michael Brown, Esq., of , have 612 acres on "each side of the Middle Fork of Crane Creek, formerly called Stewarts Creek", beginning at the head of a spring on the south side of Crane Creek & going east 20 chains to a maple in a branch, north 16 chains & 25 links to a black oak saplin, north 79 degrees west 35 chains & 50 links to a white oak near the bank of said creek, on down the creek to a black oak sapling on the corner of Thomas Carson near the original line of said tract, north 42 degrees west 8 chains & 50 links to a white oak, north 40 degrees west 41 chains & 50 links to a black oak, south 40 degrees west 73 chains to a stake, south 35 chains & 50 links to a stake, east 102 chains crossing Crane Creek to a black oak, north 15 chains to the beginning, for 425 pounds, witnessed by a dutchman & John Brown & proved in May 1786.

Book 8 page 443: May 13 1777, Esq. John Dunn & wife Fanny let the yeoman, Thomas Carson--all of Rowan Co. N.C.--have 53 acres on both sides Crane Creek, beginning on the bank of said creek at a white oak & going south 79 degrees east 35 chains & 50 links to a B.O. saplin, north with the original line of said John Dunn 13 chains & 75 links to a persimmon by a branch, north 83 degrees west 48 chains to a white oak, south 42 degrees east 85 chains & 50 links to a red oak saplin by said creek bank, then up the meanders of said creek to the beginning, for 75 pounds proclamation money, witnessed by John Braly & John Carson & proved in Feb. 1778 (This is part of 662 acres granted by Earl Granville to the said John Dunn on March 25th 1752).

Book 7 page 4: March 25 1752, Earl Granville let John Dunn of Anson Co. N.C., have 662 acres on "Crane Creek Commonly called Stewart Creek" on a small branch, "Called Division Run" & crossing the creek, for 3 shillings, with the yearly rental of _____ witnessed by James Campbell & William Lyn & proved by the latter on Sept. 5 1768. (The date Oct. 6 1768 is marked at top of this deed so assume that

James Carson (Grants Creek)
Oct. 22 1759: Deed of sale from Earl Granville to James Carson for 656 acres Aug. 20 1759 proved by William Churton.

May 6 1785: Deed from Thomas Carson to John Cochenour for 320 acres June 20? 1772 is acknowledged

Book 7 page 312: Nov. 20 1769, James Carson, a planter, & wife Honour of Rowan Co. N.C., let their son, Thomas Carson, have out of love & 10 shillings proclamation money, 320 acres on the north side of Grants Creek, beginning at a hickory & going north 40 chains to a pine, west 80 chains to a black oak, south 40 chains to a pine then east to the beginning, witnessed by Andrew King, & John Braly & proved in May 1771. (This is what Earl Granville let the said James Carson have on April 4 1761).

Aug. 6 1772: Deed from Earl Granville to James Carson for 320 acres April 4 1761 is proved by "Comparetur of hands, the Witnesses thereto Being Dead".
Book 8 page 29: April 4 1761, Earl Granville, through his agent, Thomas Child Esq., lets James Carson of Rowan Co. N.C., have 320 acres on the north side of Grants Creek for 10 shillings, with yearly rental of _____ witnessed by John Frohock & W. Lucas & proved in Aug. 1772.

James Carson (Grants Creek)

Book 9 page 2: Feb. 16 1776, John Carson, a planter

May 6 1779: Deed from John Carson to Thomas Frohock for 328 acres Feb. 16 1776 proved by John Braly.

Book 7 page 311: Nov. 20 1769, James Carson, a planter of Rowan Co. N.C. & wife Honour let their son, John Carson, a yeoman, have out of love & 10 shillings proclamation money, 328 acres on both sides of Grants Creek, beginning on the east side of the creek at a maple, going west, crossing the creek, 80 chains to a small white oak on the old line, north with the old line 1 chain to a hickory on the original corner, east with the old line 80 chains to a hickory, south with the old line to the beginning, witnessed by Andrew King, Thomas Carson & John Braly & proved in May 1771. (This is half of 656 acres which Earl Granville let the said James Carson have Aug. 20, 1759)

James Carson

Nov. 1 1774: The will of James Carson is proved by John Gardner. Letters testamentary issued to "Honor Carson wife and Relict of James Carson decd. and to John and Thomas Carson, The executors nominated in said Will, and were Qualified according to Law"

Feb. 9 1775: Inventory of estate of James Carson is returned by Exrs.

Carson.

(over).

Book 25 page 111: March 3 1818, William Abbott--no wife signs--lets Joseph Pearson (both of Rowan Co.N.C.) have 224 acres on head waters of Swan Creek & Potts creek next Richard Barnes, Philip Berkisor, George Beck, near a branch,--- Cox, Charles Paine & Thomas Hicks, for \$400.00, witnessed by & Proved by Jesse A Pearson in (This is part of 285 acres granted by The State to Thomas Carson on Dec. 31 1793 who let Benjamin Abbott, father of said William, have it).

Book 16 page 621: Nov. 15 1797, Thomas Carson--no wife signs--lets Benjamin Abbott (both of Rowan Co.N.C.) have 224 acres on head waters of Swan & Potts Creek next John Sloan, Richard Barnes, Phillip Berkhiser, George Beck, --- Cox, Charles Pain & Thomas Hicks, for 100 pounds, witnessed by James Carson & John McConnell & proved by the latter in May 1797. (This is part of the State Grant of 285 acres sold Dec. 31 1793).

Book 10 page 95: Nov. 4 1784, The State grants (#3747 at 50 shillings the 100 acres) to William Miller, 136 acres next John Ford.

Book 16 page 563: Jan. 22 1786, William Miller & wife Mary let Thomas Carson--all of Rowan Co.N.C.--have 136 acres on the north side of the Yadkin River on the waters of Potts Creek next John Ford, for 200 pounds, witnessed by Richard Wilson & Robert Mackie & proved by the latter in Feb. 1799. (The State granted this to said Miller on Nov. 4 1784).

Book 17 page 676: May 14 1800 Thomas Carson--no wife signs--lets Step Roberts (both of Rowan Co.N.C.) have 100 acres on Potts Creek next John Wilson, Gershom Hunt & Jacob Wiseman (being part of a State Grant of 200 acres to Zekiel Beard on Nov. 4 1784 who indentured this to said Carson on April 5 1786); also 136 acres next John Ford (which was granted by The State to William Miller on Nov. 4 1784 who indentured it to said Carson on Jan. 22 1786) and 31½ acres next Robert Moore & Gershom Hunt (which is part of 167 acres granted by The State to Henry Clement who indentured this to said Carson on this day), for \$2000.00, witnessed by Henry Clement & W. Moore & acknowledged in Aug. 1801.

D.A.R. Vol. 73 page 252; Miss Grace Bumpass, born in Henry Co. Tenn. joined as #72712 for Andrew Carson (1756-1841) born & died in Iredell Co.N.C., where he was placed upon the Pension-roll for service as a private in N.C. militia. She is the daughter of Yancy Clay Bumpass (born 1848) married 1878, Priscilla Blair (born 1857); granddaughter of Greene Lee Bumpass (1811-1903) married Julia Carson (1821-67); great-granddaughter of Andrew Washington Carson (1799-1862) married 1818 Margaret Allison (1799-1863); great-great-grand King's Mountain Men (by Katherine Keogh White) page 119: the application of Andrew Carson aged 76 years of Iredell Co.N.C. applied Aug. 22 1832 in said county & state, before Capt David Caldwell, & swore to his service to get the benefit of Act of June 7 1832, saying he was born March 1 1756 in Rowan Co.N.C.--later Iredell Co.--

N.C. Records, Vol. XXII page 113: Application for pension Aug. 22 1832, Andrew Carson of Iredell Co.N.C. born in Rowan Co.N.C. March 1 1756 (buried near Houstonville) served under Capt. David Caldwell in 1776 while William Lee Davidson was adjutant & James Rutherford was the aid of his father, General Rutherford.

Sons of American Revolution Register: Calvin Duvall Cowles of U.S. Army joined as #1953 as son of Calvin Josiah Cowles & wife Martha Temperance (Duvall); grandson of Josiah Cowles & wife Deborah (Sanford); also of Alvin Simpson Duvall & wife Nancy Caroline (Carson); great-grandson of Calvin Cowles & wife Miriam (Atwater), also of Andrew Carson & Captain of North Carolina Militia & wife Temperance (Young), also of Alvin Duvall & wife Martha (Houston); great-great-grandson of Josiah Cowles, a Member of Southington, Conn. Committee of Inspection, also of Thomas Young a Commissary of North Carolina Partisan Troops, also of Christopher Houston a Captain of North Carolina Rangers.

Encyclopedia Britannica Appendix: Christopher of "Kit Carson" born Dec. 24 1809 in Madison Co. Ky., died at Fort Lynn Col. May 23 1868.

Carson. 308733

Book 18 page 334: On Nov. 4 1802, Esq. Thomas Carson--no wife signs--lets Esq. Evan Alexander of Salisbury, N.C., have 320 acres on the north side of the Yadkin River (which is part of tract #9 granted by Henry Eustace McCulloch to William Giles, he let ---Ellis, he let ---McCartney, he let ---Dent & he let Thomas Carson have) also a tract of 6 acres & 4 chains on Hatch Dent's line of deeded land next John Adams (surveyed by William Moore & granted by The State to Hatch Dent who conveyed it with the above tract to Carson), for _____, witnessed by John Locke & Matt Brandon & acknowledged in Nov. 1802.

Swan Creek.

Book 11 page 135: Oct. 25 1786, The State grants (#1195 at 50 shillings the 100 acres) to Peter Owens McEwen 300 acres on Swan Creek on the side of a hill in sight of Henry Stagner's

Book 13 page 237: Oct. 30 1784, The State grants (#529) to Thomas Carson for 100 pounds, 267 acres on Muddy Run next Benjamin Merrell & David Smith on the east side of Muddy Run, & next John Weggle. (This is some of the confiscated property of Henry Eustace McCulloch).

Book 13 page 476: April 10 1794, Thomas Carson, John Ford & James Jordan Ward let William Moore, a yeoman--all of Rowan Co. N.C.-- have _____ acres on east side Yadkin River on waters of Flat Swamp & Lick Creek next James Brown, near Penny Mountain

for 660 pounds

Col. Thomas Carson.

Book 20 page 25: Feb. 5 1807, Lewis Beard--no wife signs--lets the executor of deceased Col. Thomas Carson, who is John E. Carson, --both of Rowan Co. N.C.-- have 500 acres, beginning on the corner of Moses Lambert at a white oak, going with his line south 45 degrees west 65 chains to a pine on the line of David Capely, east with his line 13 chains & 50 links to a black Jack grub on his corner, south with his line again 30 chains to a pine, east 77 chains & 60 links to a B O saplin on the line of Seth Hoss, north with his line 29 chains & 50 links to a post oak on his corner, west with his line again 30 chains & 9 links to a red oak on his corner, north with his line again 23 chains & 75 links to his corner & the line of Jacob Lopp, west with the line of Lopp 23 chains & 5 links to a black oak on his corner, north with his line again 23 chains & 7 links to the beginning, for \$200.00, witnessed by F. Soupee & William Cox & acknowledged by Lewis Beard Feb. 1 1807. (This is a subdivided tract originally granted to the said deceased Thomas Carson & William Moore & was later sold as the property of Robert Morris).

Book 13 page 707 or 787: May 10 1792, Thomas Carson, a planter of Rowan Co. N.C.--no wife signs--lets Barnet Grider, a "Racer" of Salisbury, N.C., have half of lot #5 in the west square of Salisbury, being 72 square poles beginning on the corner of Corbin St. & going up Corbin St. 6 poles to the corner of Alexander Dobbins, northwest 12 poles to a stake, northeast 6 poles to Temple St., southeast up Temple St. to the beginning, for 100 pounds, witnessed by James Carson & William Hampton & proved by the latter in Ang. court of 1794. (This is what Alexander Dobbins sold William Temple Gales who conveyed it to Thomas Frohock, who conveyed it to Absolom Taylor, who conveyed it to William Bridges, who let the said Thomas Carson have it May 1 1787).

Thomas Carson (Waters of Muddy Run)

Book 13 page 237; Oct. 30 1764. The State grants (\$529 for 100 pounds) to Thomas Carson 267 acres on the waters of Muddy Run, beginning on its east side on the line of Benjamin Merrell & David Smith at a hickory, going east 18 chains to a Spanish oak, north 75 degrees east 24 chains to a hickory, north 40 degrees east 41 chains to a hickory, north 65 degrees west 68 chains to a black Jack on the corner of John Weagle & line of Merrell, then south with the line of Merrell to the beginning. (This is some of the confiscated property of Henry Bustace McCulloch which he had on July 4 1776 & since, sold at public vendue according to an act of Assembly 60.)

Book 13 page 343; June 10 1793, Thomas Carson--no wife signs-- lets George Burkhart (both of Rowan Co.N.C.), have 267 acres on the waters of Muddy Run, beginning on its east side on the corner of Benjamin Merrel & line of David Smith at . Going east 18 chains to a black oak, south 35 degrees east 18 chains to a Spanish oak, north 75 degrees east 24 chains to a hickory, north 40 degrees east 41 chains to a hickory, north 65 degrees west 68 chains to a black Jack on the corner of John Weagle & the line of Merril, then to the beginning, for 100 pounds specie, witnessed by Henry Clement & John Burkhart & proved by the latter in Aug. court of 1793. (The State granted this to the said Thomas Carson).

John Carson (Third Creek)

Book 39 page 322; Aug. 16 1851, Richard Steele--no wife signs--lets John Carson (both of), have 199 acres on Third Creek & south side of ---Neely's mill-pond next land of Alexander Neely deceased, ---Carson & ---Young (now ---Foard's), for \$700.00, witnessed by Margaret C. Barber & Thomas Barber & proved by the latter in Nov. 1851.

William L. Carson (Third Creek)

Surry Co.N.C. book A page 103; Thomas Poyndexter of Surry Co.N.C. on Nov. 3 1774 let John & Thomas Carson of Rowan Co.N.C.--all planters--have the tract below, for 284 pounds, 2 shillings 2 pence, also many negroes "Yellow Bank".

June? 1753: Deed of lease & release from Wm. Linville to John Wagnor is acknowledged.

Book 1 page 9: On June 15 1753, William Linville ^{no wife signs} lets John Wagoner ^{both of} plantation of 443 acres in Roan Co.N.C. "At Two Box Elders one ye South Bank of Yadkin River Opposite to ye yellow Bank" for 5 shillings (release price on next day is 45 pounds), witnessed by Edward Hughes & Nicholas Harford. (Proff not mentioned on this deed)

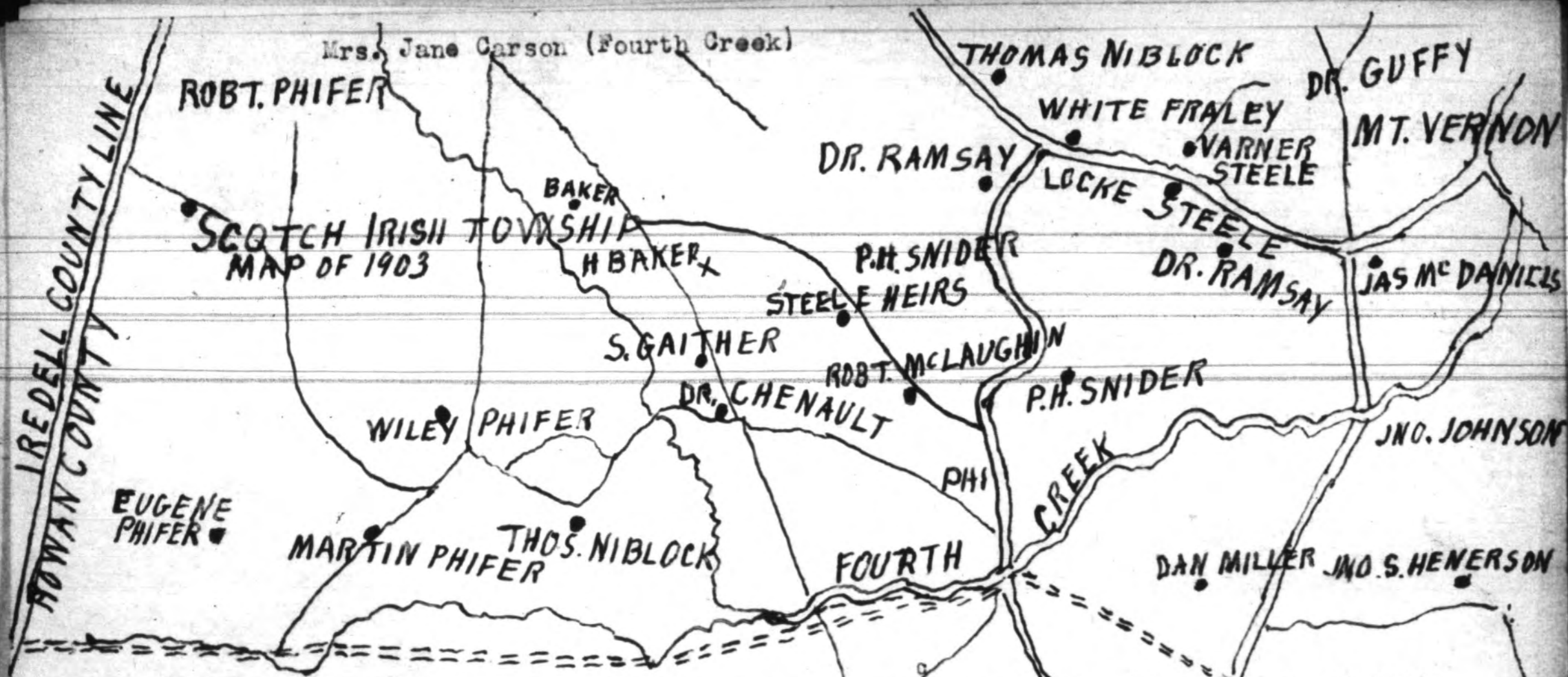
Oct. 16 1763: Lease & release from Esq. Andrew Bailey to James Carson for 443 acres Jan. 18 1763 proved by Esq. John Dunn. (fee 6/8).

Book 5 page 375: On Jan. 18 1763, Andrew Bailie, gentleman of Rowan Co.N.C.--no wife signs--lets James Carson, a planter of same place, have 443 acres on south bank of Yadkin River opposite the "Yellow Bank", for 5 shillings (the release price on following day was 237 pounds & 10 shillings) witnessed by John Dunn, Esward Hughes & John Braly & proved. (This had been leased & released to Andrew Bailie on Jan. 4-5 1758 by John Waggoner).

Jan. 19 1758: Lease & release from John Waggoner to Andrew Bailey for 443 acres Jan. 5 1758 proved by John Frohock.

Book 2 page 261: On Jan. 4 1758, John Waggoner--no wife signs--lets Andrew Bailey (both of Rowan Co.N.C.) have 443 acres on south side of Yadkin River opposite the Yellow Bank, for 5 shillings (release price ^{on the next day} is 80 pounds), witnessed by Walter Lindsay & John Frohock & proved in Jan. 1758.

Nov. 4 1774: Deed from James Carson & wife to Thoms. Poindexter for 443 acres April 15 1771 proved by John Braly.



Book 79 page 257; June 3 1896, Mrs. Jane Carson, John B. Ford & wife Laura J. of Davie Co. N.C. let Philip H. Snider of same place, have 360 acres on the north bank of Fourth Creek next D.F. Fleming, a branch, Dr. Ramsay, William Steele, John Steele & the road, for \$1500.00, witnessed by H.H. Swicegood & acknowledged in Davie Co. on the next day.

John Carson

Marriage bonds:
John Carson to Elizabeth Bostian Sept. 25 1809 signed by Abel Carson.

Book 12 page 620: April 15 1791, John Rowland (a German? & no wife signs) lets James Tatom --both of Rowan Co. N.C.-- have 118 acres next John McElhaney, John Lankford & John Hendrix, for 60 pounds, witnessed by Alexander Cairns & Robert Dial & proved by the latter in May 1792. (The State granted this to Joseph Molar).


Book 13 page 318: On Jan. 10 1790, Joseph Mouldor of Wilkes Co. Ga. --no wife signs-- lets John Rowland of Rowan Co. N.C., have 236 acres on Bear Creek next --McElhaney & Richard Bartleson, for 140 pounds, witnessed by Joseph Roland & Alexander Cairns & proved by the latter in Aug. 1793.

Book 14 page 116: On Aug. 27 1792, Alexander Cairns (Rachel also signs) lets Dr. Henry Freeling have 389 acres in Forks of Yadkin River, for witnessed by Thomas Carson, Joseph Williams & Obediah Smith & proved in Aug. 1795. (This land is next --McElhaney?, Anthony Peeler & Abraham Welty & is part of 640 acres which Earl Granville let James Carson have, he let Benjamin Bentley have it on March 21 1780, & he let Alexander Cairns have it March 16 1784).

Book 9 page 277: Benjamin Bentley has a State Grant (#97) for 640 acres on Bear Creek next Wm. Frohock, --Carson, --McElhaney, Anthony Peeler & Abraham Welty, on March 21 1780.

William L. Carson (Third Creek)

Book 68 page 145; Aug. 26 1880, Andrew J. Cullet & wife Sarah let William L. Carson --all of Rowan Co. N.C.-- have 1 1/2 acres on the west side of Third Creek below W.L. Carson, for \$12.00, witnessed & proved by Jesse Powlas on the same day.



John Carson

Book 16 page 378: Oct. 22 1798, John Carson--no wife signs--lets Martin Randleman (both of Rowan Co.N.C.) have 235 acres on Crane Creek next Henry Heiligh, David Miller, Robert Linn & Matthias Garner, for 225 pounds, witnessed by Henry Giles & Conrod Gillum & proved by the latter in Nov. 1798.

Marriage bonds:
John Carson to Elizabeth Bostian Sept. 25 1809 signed by Abel Carson.

Book 16 page 378: Oct. 22 1798, John Carson, John Snider & wife Laura J. of Davis Co.N.C. let Philip H. Snider of same place, have 380 acres on the north bank of Fourth Creek next D.F. Fleming, a branch, Dr. Ramsay, William Steele, John Steele & the road, for \$1500.00, witnessed by H.F. Swicegood & acknowledged in Davis Co. on the next day.

John Carson (Cold Creek)

Book 33 page 116: Feb. 14 1835, Thomas G. Polk & wife Mary E. let John Carson--all of Rowan Co.N.C.--have 300 acres on Cold Creek on the south side of the Fayetteville road, next said Polk, Valentine Propst & Jacob Setzer, for \$675.00, acknowledged on Feb. 16 1835.

Book 33 page 100: April 11 1836, John Carson--no wife signs--lets Rinehold Kethy (both of Rowan Co.N.C.) have 300 acres on Cold Water Creek on the south side of the Fayetteville road next John Carson, T.J. Polk, Valentine Propst, Jacob Setzer & --- Miller, for \$825.00, witnessed by Charles A. Rose & C. Holshouser & proved by the latter in May 1836.

Aug. 6 1772: Deed from Earl Granville to James Carson for 320 acres April 4 1761 is proved by "Comperatur of hands, the Witnesses thereto Being Dead".

Book 8 page 29: April 4 1761, Earl Granville, by his agent, Esq. Thomas Child, lets James Carson of Rowan Co.N.C., have 320 acres on the north side of Grants Creek,

witnessed by John Frohook & W. Lucas & proved in Ang. Court of 1772.

Book 7 page 312: Nov. 20 1769, James Carson, a planter of Rowan Co.N.C., & wife Honour, out of love for their son, Thomas Carson, a yeoman, & 10 shillings proclamation money, give him 320 acres on the north side of Grants Creek, beginning at a hickory & going north 40 chains to a pine, west 80 chains to a black oak, south 40 chains to a pine, then east to the beginning, witnessed by --- Carson, Andrew King & John Braly & proved in May court of 1771. (Earl Granville: let the said James Carson have this on April 4 1761).

Book 10 page 241: June 27 1772, Thomas Carson Jr., a planter--no wife signs--lets the farmer, John Coughenour (both of Rowan Co.N.C.), have 320 acres on the northwest side of Grants Creek, beginning at a hickory tree & going north 40 chs. to a pine, west 80 chains to a black oak, south 40 chains to a pine, then east 80 chains to the beginning, for 250 pounds proclamation money, witnessed by John Dunn & Godard Debruhle & acknowledged in May court of 1785.

May 21 1772: Deed from hon. arson to ohn cokenour for 320 acres unse 20th 1772

John Carson

Book 41 page 597: Nov. 4 1858, Amos R. Rice--no wife signs--lets John Carson (both of Rowan Co. N.C.) have 279 acres on a pond, for \$1685.00, witnessed by A.S. Fraley & Samuel S. Rensow & acknowledged in May 1859.

Henry Carson

Aug. 9 1800: "Ordered by the Court that Hugh McGown a base born child aged fourteen years be bound to Henry Carson until he attain the age of twenty one years master to comply with the law"

Esq. Thomas Carson. (Waters of Lick Creek).

Book 13 page 773: June 12 1794, Esq. Thomas Carson & William Moore--no wives sign--let Thomas Harris (all of Rowan Co. N.C.), have 113 acres on the waters of Lick Creek, beginning three poles east of the corner of Jesse Harris Sr., at a stake & going south 33 chains & 15 links to a stake, east 34 chains & 20 links to a heap of stones, north 33 chains & 15 links to the corner of Jesse Harris Sr., on his old line, then with the same to the beginning, for 20 pounds, witnessed by Rebekah Sarratt & James Jordan Ward & proved by the latter in Feb. court of 1795. (This is part of a State Grant to the said Esq. Thomas Carson & William Moore).

Thomas Carson (Four Mile Branch)

Book 18 page 912; Jan. 15 1803, Thomas Carson--no wife signs--lets George Hedrick (both of Rowan Co.N.C.) have 100 acres on Four Mile Branch next Peter Hedrick Sr. near a branch, for 10 pounds, witnessed & proved by Jacob Hedrick in May 1804. (The State granted this to the said Carson on Oct. 29 1796).

John Carson

Book 69 page 165: Dec. 24 1868, John Carson & wife Mary let W.A.L. Allisen & Gustave Allisen (all of Rowan Co.N.C.) have 49 acres on the Railroad & Statesville road next ---Barber, with the household stuff &c, for \$500.00, acknowledged on June 3 1866. (The said Carson bought this of T.A. Allisen on Oct. 16 1867).

Book 40 page 39: April 11 1852, Luke Blackmer (as Clerk & Master of Equity) on a petition in the fall of 1851 from Michael B. Dickson, Charles B. Dickson, Sally Luckey, Drucilla Beefle who are of full age, & Sarah Jeane? Dickson, an infant of tender age, as tenants-in-common of the land where Hannah Dickson lived & died for a sale & was sold in Salisbury on Jan. 1 1852 so delivers 109 $\frac{1}{2}$ acres to John Carson next John Carson, Jesse Powlas, a branch, Franklin S. Neely, ---Steele & ---Barber, for \$226.00, acknowledged in May 1853.

Rebecca Carson (South Bank of Hunting Creek)

Iredell Co.N.C., book S page 145: Oct. 8 1834, Rebecca Carson lets Nathaniel Journey--both of Iredell Co.N.C.--have 251 acres on the south bank of Hunting Creek next ---Nicholson, ---Caslas?, ---Walker, down said creek to the mill-pond, for \$1060.00, witnessed by John Tomlinson & Hiram Caldwell & proved by the latter in Aug. 1836.

Book 13 page 707: May 10 1792, Thomas Carson, a planter of Rowan Co.N.C.--no wife signs--lets Barnet Cryder, a "Lacor" of Salisbury N.C., have 72 sq. poles or 1/2 of lot #5 in the west square of Salisbury, for 100 pounds, witnessed by James Carson & William Hamton & proved by the latter in Aug. 1794. (Alexander Dobbins sold this to William Temple Cole who let Thomas Frohock have, he let Absolom Taylor have, he let William Bridges, have & he let said Thomas Carson have half of it on March 1 1787. It begins on Corbin St. at corner of Temple St.; running 6 poles up Corbin to the corner of Alexander Dobbins, then northwest 12 poles, then northeast 6 poles to Temple St. & up it southeast to the beginning).

Aug. 7 1778: Deed from Thomas Frohock to Absolom Taylor for 1/2 lot #5 in west square of Salisbury Aug. 5 1778 proved by Benjamin Robinson.

Book 9 page 260: Feb. 7 1782, Absolom Taylor & wife Unisy(?) let William Bridges (both men blacksmiths of Rowan Co.N.C.) have 1/2 lot #5 in the west square beginning at corner of Temple & Corbin &c, for 40 pounds, witnessed by Peter Seaner & John Houston & proved by the latter in May 1783. (This is the 72 sq. poles which William Temple Coles bought of Alexr. Dobbins & let Thomas Frohock have).

Book 75 page 337; Feb.3 1891? John Carson & wife Mary being old with an invalid daughter, Julia A., & wishing to provide for all of them, lets Joseph L. Carson--all of have 64 acres next J.H. Carson; 36 acres next E.P. Hall & J.D. Johnston; also undivided half interest in 5000 feet in Cleveland, for \$1.00, witnessed by Jesse Powlass

Book 13 page 321: Aug.7 1793, Thomas Carson--no wife signs--lets Henry Clement (both of Rowan Co. N.C.) have 300 acres on Swan Creek on the side of a hill in sight of Henry Stagner's field, for 100 pounds, witnessed by Richard Sayers & Godfried Rats & acknowledged in Aug. 1793. (The State granted this to Peter O. McCune on Oct. 25 1786 & he indentured it to said Carson on Jan. 5 1788).

Book 21 page 724: Feb.2 1810, Henry & Godfrey Clement (as executors of deceased Henry Clement) let Mary Cateriner & Margret Clement have the above, for 150 pounds, witnessed by Robert Wilson & Godfrey Ratts & acknowledged in Feb. 1810.

Book 13 page 482: Jan.21 1794, Thomas Carson--no wife signs--lets Phillip Jeck, a planter (both of Rowan Co. N.C.) have 57 acres on Swan Creek & Potts Creek next Peter A. McCune, John Sloan & said Jeck (in sight of his house), for \$200.00, witnessed by Peter Jeck & Jacob Jeck & proved by the latter in Feb. 1794. (This is part of the 285 acres sold to said Carson on Dec.31 1793)

Book 41 page 302: Feb.5 1857, Joseph Thompson--no wife signs--lets John Carson (both of Rowan Co. N.C.) have 36 1/2 acres next Joseph Thompson, Ann Gilleham, Jonathan Lyerly & Mrs. Gillihan, for \$200.00, witnessed by Lewis Gumb & J.D. Johnston & proved by the latter in Nov. 1857.

Book 14 page 187 or 287 (numbered twice): May 31 1794, William Moore & Thomas Carson--no wives sign--let Asolom Cameron have 25 acres on Lick Creek next said Cameron & --- Goss, for 5 pounds, witnessed by John Moore & Thomas Riggs & proved by the latter in Feb. 1796. (This is part of the State Grant of 600 acres).

Book 13 page 542, Dec. 17 1793, The State grants (#2264 at 50 shillings the 100 acres) to Thomas Carson 601 acres on Lick Creek next Frederick Miller, John Ward, Francis Hedrick, ---Brookshire, David Scrivener & Isaac Right.

Book 18 page 829: April 18 1801, John Pouts--no wife signs--lets John Sarratt (both of Randolph Co. N.C.) have 50 acres on Lick Creek in a swamp, for \$50.00, witnessed by Thomas Wray & William Hogg & proved by the latter in Nov. 1803. (This is part of the 601 acres sold by The State to Thomas Carson on Dec. 17 1793).

Thomas Carson

Feb. 3 1801: Administration on the estate of deceased Thomas Carson is granted to Sarah Carson who gave bond of 200 pounds with Henry Hughey & Abram Gilleland.
Feb. 3 1801: Sarah Carson is appointed guardian of Thomas Carson's orphan, John Carson, & gives bond of 50 pounds with Abraham Gilleland.

buried at near Poplar St. Luke's Lutheran Church: John Carson born Nov. 22 1812 died Dec. 25 1835 age 83 yrs. 1 mo. & 3 days; his wife Mary, born May 16 1816 died May 24 1893 age 77 yrs. & 8 days; Julia A. Carson died Oct. 26 1897 age 38 yrs. 9 mos. & 2 days;

Book 13 page 525: April 24 1794, The State grants (#2295 at 50 shillings the 100 acres) to William Moore & Thomas Carson 697 acres on the waters of Lick Creek on the waters of Lick Creek, beginning on the corner of James Jordan Ward at a red oak, going east with the line of Augustine Davenport 40 chains to a black oak on his corner, south with his line 50 chains to a post oak on his other corner, east 30 chains to a stake on the corner of Matthew Scain, north with his line 8 chains to a locust, east with his line again 13 chains to a stake on the County-line, north with the County-line 90 chains to a stake on the corner of James Wright, west with his line again 14 chains to his other corner, north with his line 30 chains to a stake on his other corner, west 49 chains to a stake on the old line of Brookshire, south with his line 48 chains to his corner, west with his line 47 chains & 50 links to a stake on the corner of Carson, south with his line 2 chains to a stake, east 20 chains & 50 links to the line of James Jordan Ward, then south with his line to the beginning.

Thomas Carson.

Book 9 page 5: Dec. 4 1778, Thomas Frohock of Rowan Co. N.C.--no wife signs-- lets Jacob Utzman of Salisbury, N.C., have lot #10 in the west square of Salisbury (144 sq. poles), for 200 pounds, witnessed by Johanas Lop & John Brandon & acknowledged in May 1779. (James Carson let Esq. John Frohock have this on Dec. 29 1766 & his will gave said Thomas the power to sell).

Deed from James Carson to John Frohock for lots #9 & 10 in the west square of Salisbury Dec. 29 1767? proved by William Steel.

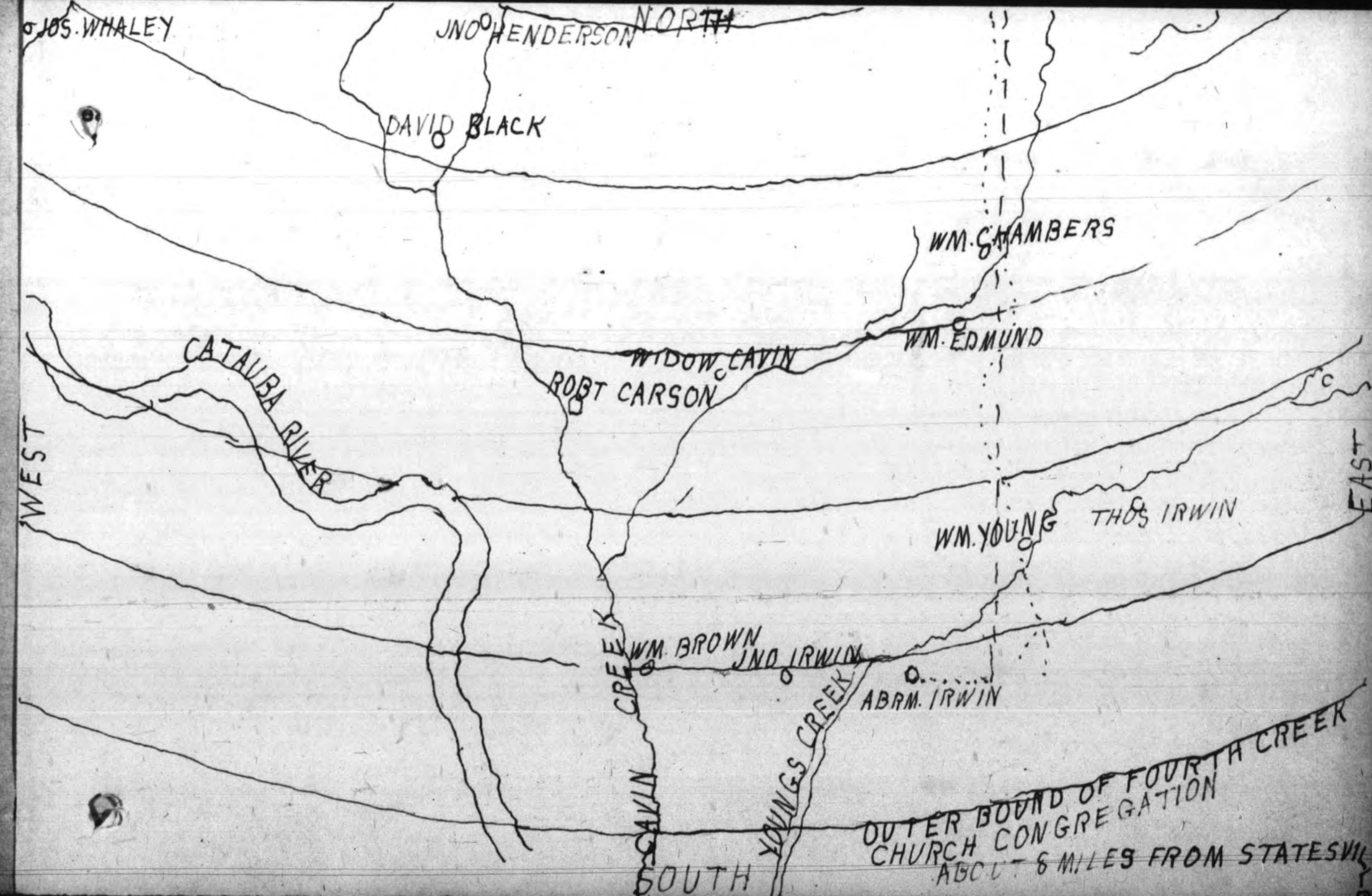
Carson. Carson.

Feb. 12 1785: Deed from Lindsey Carson to James McCollum for 310 acres June 1 1784 proved by Thomas Morrison. Book 10 page 160: June 1 1784, Lindsay Carson (eldest son & heir of the deceased William Carson), lets James McCollum (both of Rowan Co. N.C.), have 310 acres on Third Creek next William Morrison, for 100 pounds, witnessed by Samuel Harris, James & Thomas Morrison & proved by the last named in Feb. 1785. (This is part of the subdivided tract of 692 acres which Earl Granville let the deceased William Carson have on Dec. 21 1761).

Book 11 page 72: On Nov. 22 1786, Lindsey Carson of South Carolina--no wife signs--lets John Morrison of Rowan Co. N.C., have 392 acres on both sides of Third Creek next James McCollum, William Carson, James Watts & the old survey of William Carson, for 100 pounds, witnessed by James Bradley, William Morrison & William Potts & proved by the last named in Aug. 1787. (This is part of a subdivided tract of 692 acres which Earl Granville let William Carson "Now Deceased" have on Dec. 25 1761 & it descended to his son the above Lindsey Carson).

June 20 1762: Deed from Earl Granville to William Carson for ----- Dec. 21 1761 is proved

Book 4 page 619: Dec. 21 1761, Earl Granville lets William Carson of Rowan Co. N.C., have 692 acres on both sides of Third Creek next William Morrison & James Watt. beginning next Wm. Morrison, for 10 shillings ^{sterling}, witnessed by James Coupland, William Gibson & John Frohock & proved by the last named in Jan. 1762. The yearly rent is 27 shillings, 8 pence & half penny (which is at the rate of 3 shillings sterling the 100 acres) & the tract begins on the corner of Morrison at a B O on the north side of the creek, goes south 100 chains to a B O, east 50 chains to a W O, north 36 chains to a post oak on the corner of Watts, east 30 chains to the corner of Watts, north 64 chains to a P O, then west 80 chains to the beginning.



N.C. Records vol. XXII, page 113: Andrew Carson of Iredell Co. N.C. (for a pension Aug. 22 1832.) He was born in Rowan Co. N.C. on March 1 1756 & buried near Houstonville. Served under Captain David Caldwell in 1776, William Lee Davidson was adjutant & James Rutherford was aid to his father General Rutherford.

Encyclopaedia Britannica Appendix: Christopher or Kit Carson born in Madison Co. Kentucky on Dec. 24 1809 died at Fort Lynn Col. May 23 1868.

Nov. 4 1774: Deed from James Carson & wife to Thoms. Poindexter for 443 acres April 15 1771 proved by John Bräley.

Book 8 page 205: April 15 1771, James Carson & wife Honour let Thomas Poindexter (both men planters of Rowan Co. N.C.) have 443 acres at two box elders on the south bank of the Yadkin River opposite the Yellow Bank, for 320 pounds, witnessed by Andrew King, Charles Allen, William McDannel & John Bräly & proved by the last named in Nov. 1774. (This is land which Andrew Bailie, gentleman, let said James Carson have by lease & release on Jan. 18-19 1763).

Carson

D.A.R. Lineage, vol. 81, page 188: Mrs. Jerry J. Day (Ella Carson), born at Steilachon, Washington, joined Dec # 80495, from the service of Captain William Lee (1745-1803) born in Ireland, died in South Carolina, who commanded the "True Blue Company" of South Carolina in 1780-1782; - see also # 61645.

She is the daughter of (12):

- (1) Isaac Carson, born 1832, married 1860, Mary Ann Carson (born 1842);
- (2) George Washington Carson, " Nancy Matlock (parents of Isaac);
- (3) " " Sarah Lee
- (4) William Lee " 2d Sarah Mc Mullen, (died 1835).

John Carson (fork of Third Creek & South Yadkin)

Book 4 page 822: Dec. 21 1761, Earl Granville lets John Carson of Rowan Co. N.C., have 250 acres of vacant land in the fork of Third Creek & South Yadkin, going south 53 chains, east 50 chains, north 53 chains on the bank of said river, then to the beginning, for 10 shillings, with yearly rental of 10 shillings, witnessed by James Coupland, William Gibson & John Frohock & proved on July 22 1762.

Book 8 page 95: On — — — John Carson (no wife signed) let James Granville - both of Rowan Co. N.C. - have 250 acres as above, for five shillings - the release price being ninety pounds - which was lodged on Feb. 17, 1773. (Earl Granville granted this Dec. 21, 1761 to —).

Carson.

James Carson (Third Creek)

Book 4 page 341: Feb. 27 1760, Earl Granville lets James Carson, a planter of Rowan Co. N.C., have 688 acres on both sides Third Creek next Samuel Reed, Henry Chambers & Richard King, going east 86 chains to white oak on line of Richard King, north 80 chains to a black oak west 86 chains, for 3 shillings the 100 acres, witnessed by Thomas Jones & William Churton & proved by the latter in Oct. 1760

July 22 1761: Deed of sale from James Carson to Henry McHenry for 688 acres --- is acknowledged.

Book 4 page 493: July 22 1761, James Carson, a tanner--no wife signs--let the tailor, Henry McHenry (both of Rowan Co. N.C.), have 688 acres on both sides of Third Creek, next Samuel Reed, Henry Chambers & Richard King, for 100 pounds, witnessed by Robert Steel & Henry Chambers. (Earl Granville let James Carson have this Feb. 27 1760).

Carson.

Book 14 page 862: July 31 1800, The State grants (#2702 at 50 shillings the 100 acres) to John Frohock & Alexander McCulloh 380 acres on the river bank next the place 'called 'wm Frohocks quarters, Now John Kelleys', the 640 acres of Hugh Carson's, another tract of John Kelley's, the old field of ---Parker's, Richmond Pearson & on up the river. (This had been entered on Sept. 28 1778).

Carson.

The Boone Family (by Hazel Atterbury Spraker in 1922) page 194: "448. MILDRED (MILLY) BOONE (William⁶; George⁵; Squire⁴; George³). Married 1809, William Carson (b.1786; d.1853), older half-brother of the famous "Kit" Carson. They had perhaps moved to Shelby County, Ky., when she died a year or so after their marriage. (Lindsay Carson, who was a son of William Carson, born in England, owned land adjacent to Col. William Boone in Madison Co., Ky. He was twice married, but names of his wives not known. His son William Carson, who married 1st, Milly Boone, and 2nd, her sister Cassandra Boone, was a son of Lindsay Carson's first wife, and "Kit" Carson was a son of the second wife. Lindsay Carson was killed by Indians in 1819.)

CHILD:- #1263 Adaline Carson, b.23 Nov., or 3 Apr., 1810." ***** Page 195: "450. CASSANDRA BOONE (William⁶; George⁵; Squire⁴; George³), born 1796, in Madison Co., Ky.; died 1864, in Fayette, Mo. Married 1817, William Carson, her brother-in-law (b.1786; d.1853). She went to Missouri in 1816. His will was recorded 27 Dec., 1853. Children:-

#1272 Milly Carson. #1273 Cassandra Carson. #1274. George Hampton Carson, b. 26 Feb., 1827. #1275 Col. James Thomas Carson, b. 25 Apr. 1831, in Howard Co., Mo. #1276 Claiborne J. Carson, b. 1837; d. 1863. He was a soldier in the Civil War. #1277 Frank Carson, b. 11 Apr., 1839."