

Book 3 page 39: On sept. 29 1769, James Hutton, gentleman of Chelsea, England, & Frederick Marshall gentleman of Wachovia, N.C., let Henry Smith of Pennsylvania but now of Rowan Co.N.C., a blacksmith, have 502 1/2 acres & 12 perches in Wachovia on the east line of the town of Bethany, for 160 pounds, witnessed by James Merck, Christian Gottlieb Reuter & Jacob Bonn & proved in Nov. 1772.

Nov. 3 1772: Deed from James Hutton to Henry Smith for 502 1/2 acres Sept. 29 1769.

Records of the Moravians in North Carolina (by Miss Adelaide Fries) Vol. I. page in Wachovia Diary of 1769: "Oct. 15. Heinrich Schmid, his wife and two children, arrived from Pennsylvania. He is a brother-in-law of Br. Jacob Loesch, also of Jacob van der merk and Blum. On the 19th he decided to buy a piece of land on the Grassy Fork, aside of the Bethania land."

Marriage Bond: John Christian Smith to Sophia Dash May 7 1792 signed John Buis

Book 4 page 701: April 23 1762, Peter Earry & wife Mary Cathrine (Dutch), let Michal Smith (a smith? written twice), hihof Rowan Co.N.C., have 112 acres next Frederick Fisher, for 5 shillings--the release price being 10 pounds on the next day--witnessed by John Lewis Beard & James Carter & recorded in April 1762. (over)

Book 4 page 705: April 24 1761, Peter Earry & wife Mary Cathrine let Frederick Fisher (all of Rowan Co.N.C.) have 160 acres on Peter Earry's line, for 5 shillings--the release price being 10 pounds on next day--witnessed by John Lewis Beard & James Carter & recorded in April 1762.

Book 4 page 451: April 4 1761, Earl Granville lets Peter Earry, a planter of Rowan Co.N.C., have 658 acres vacant land on both sides of South Fork of Crane Creek next the line of McCulloh, for 10 shillings, witnessed by W. Lucas & John Frohock & proved by the latter in July 1761.

Book 4 page 681: April 23 1762, Peter Earry & wife Mary Catharine let Phillip Verbell (all of Rowan Co.N.C.) have 386 acres next said Earry, for 5 shillings--the release price being 10 pounds and 5 shillings on the next day--witnessed by John Lewis Beard & James Carter & recorded in April 1762

Page 194: Colonel Andrew Meade (---- 1745) Burgess; Judge of Court & Colonel of Militia. Page 202: Honorable William Randolph of Turkey Island (1651-1710) Burgess 1685-1710; Member of King's Council; Speaker of house of Burgesses

Page 206: William Smith High Sheriff of Middlesex Co. Virginia 1714-18. Mrs. Peyton H. Hoge (Mary Stuart Holladay) of Pewee valley, Ky. (page 44) joined as #51 transferred to Kentucky, seventh in descent from John Holladay. Supplementary claims: Zachery Lewis, John Waller, William Smith, John Bolling, John Rolfe, Richard Kennon, William Randolph, Andrew Meade & Sir Richard Everard.

Page 175: Sir Richard Everard of England & North Carolina, Last Proprietary Governor 1725-28 & first Royal Governor 1728-30. Those joining on his services: Mrs. Peyton H. Hoge, Miss Caroline Mays Brevard, Mrs. T.A. Darby & Mrs. Alexander Q. Holladay.

Page 188: Richard Kennon of Virginia (---- 1698) member of House of Burgesses 1685-86; Justice of Henrico County 1658. Those joining on his services: Miss Elizabeth Royal Groves, Mrs. P.H. Hoge & Mrs. Alexr. Q. Holladay.

Page 189: Captain Zachary Lewis (-----) Captain in French & Indian War 1750. Mrs. P.H. Hoge joined on his service.

Page 203: John Rolfe of Virginia (1585-1622) Member of Council of Va. 1617; Secretary of State & Recorded General 1617-19.

Page 205: Laurence Smith of Virginia (1630-1700) Colonel in Colonial Wars 1676. Those joining on his services: Mrs. William N. Harris, & Mrs. Warren B. Watkins.

Page 98: Mrs. William Nehemiah Harriß (Francès M. Latham) of Wilmington, N.C., joined as #299, seventh in descent from Laurence Smith. Supplementary claim, John Taliaferro.

Page 210: John Taliaferro of Virginia (----1720) Member of House of Burgesses; Lieutenant Commander of Rangers 1692m Sheriff of Essex County 1699. Those joining on his services: Mrs. M. Ashley Curtis, Mrs. William N. Harriß, Miss Jennie Atkinson Murchison & Mrs. J. Williams Murchison.

Page 60: Mrs. Warren B. Watkins (Pearl Banks) of Opelika, Alabama, joined that society as #120, sixth in descent from Colonel John Alston. Supplementary claims: James Alston, Laurence Smith, John Smith & William Strachey.

Page 208: William Strachey of Virginia (----1624) member of Council 1610; Secretary of Lord Delaware's Commission. Mrs. Warren B. Watkins (page 60) of Opelika, Alabama, joined that society as #120, sixth in descent from Colonel John Alston. Supplementary claims: James Alston, Laurence & John Smith & Wm.

Page 206: Colonel Samuel Smith of North Carolina (1735----) Member of Provincial Congress 1775; Delegate from Hyde County to New Bern 1775. Mrs. Beverly Allen Read (Lillian Irwin Money) of Fort Sam Houston, Texas (page 137) joined as #490 of that society, fourth in descent from Nathan Boddie. Supplementary claims: Joseph John Williams, Nathan Boddie, William Clark & Robert Lanier (Smith not mentioned).

Page 206: Colonel Samuel Smith of North Carolina (1729-1800) Justice of Court 1774; First Major of Militia of Granville County April 22 1776. Those joining on his services: Mrs. Albert Augustus Green, Mrs. William Andrew Hunt, Mrs. William Oscar Hunt & Mrs. J.R. Speight.

Page 139: Mrs. J.R. Speight (Fannie Hicks) of Norfolk, Virginia, joined as #500, fifth in descent from Samuel Smith.

Page 115: Mrs. William Andrew Hunt (Sallie Young) of Henderson, N.C., joined as #376, fifth in descent from Col. Samuel Smith. Supplementary claim: Philimon Hawkins I.

Page 136: Mrs. Albert Augustus Green (Frank Turner) of Jackson, Miss. joined that society as sixth in descent from John Smith. Supplementary claims: Samuel Smith & Simon Turner.

Page 211: Captain Simon Turner of North Carolina (----1796) Captain of Wake County 1772-73 under Colonel John Hinton. Those joining on his services: Mrs. Albert Augustus Green & Mrs. Joshua Green.

Page 205: John Smith of Virginia (1715-1771) member of house of Burgesses 1761-68. Mrs. Sidney Perry Cooper (Mary Louise Jackson) of Henderson N.C. (page 114) joined as #373, eighth in descent from George Reade. Supplementary claims: Nicholas Martian, August Warner Sr. & Jr., Thomse Taylor, Miles Cary, William Cary.

married Jan. 15, Thomas Pickson, issue, Thomas, Martha and Barbara.

5-Della Brown, born _____, married John Coughenour, who died before 1845, issue, William, Mary, Eliza, Franklin, Margaret and Barbara Jane.

6-Col. Jeremiah Michael Brown, born May 18, 1808 and died March 22, 1868. Married 1st. Margaret _____, issue one child who died an infant, married 2d. Margaret Laura Fraley, b Nov. 2, 1814, and died April 23, 1842, issue, William Tobias, Mary Ann, Amanda F. and Henrietta Louise. He married 3d. Mary Eliza Lucas, born Feb. 22, 1824, ~~issue, Charles Michael~~, no issue. He married 4th June 18, 1846 Charlotte Caroline Verble (or Venable) she was born Feb. 1, 1823, and died Dec. 9, 1891. ~~6th-Jeremiah-Michael-Brown-died--March-22,--1868~~ Their children, Charles Michael b Oct. 15, 1848; Jeremiah Moses, b Aug. 7, 1850; John L. b July 16, 1852; Joseph P. b July 30, 1854; Thomas Franklin b May 23, 1857 and Robert Lee b Sept. 19, 1866.

(1)-William Tobias Brown, born Dec. 6, 1834, married Elizabeth Allen, issue, Annie, d unmarried; John, living in 1935; Charles d unmarried; Jefferson, d unmarried; Fannie, d unmarried; Thomas, lives in Salisbury, N.C. 1935;

(2)-Mary Ann Brown, born Nov. 8, 1836

(3)-Amanda F. Brown born Oct. 17, 1838

(4)-Henrietta Louise Brown born Sept. 9, 1840, married Moses Murr, issue William, Maggie and Thomas.

(6)-Jeremiah Moses Brown, born Aug. 7, 1850, married 1st. Nov. 1, 1876, Virginia Alexandra James, she died May 17, 1881 issue, Lucy Virginia, Jeremiah Moses Brown married again, and died Feb. 26, 1926.

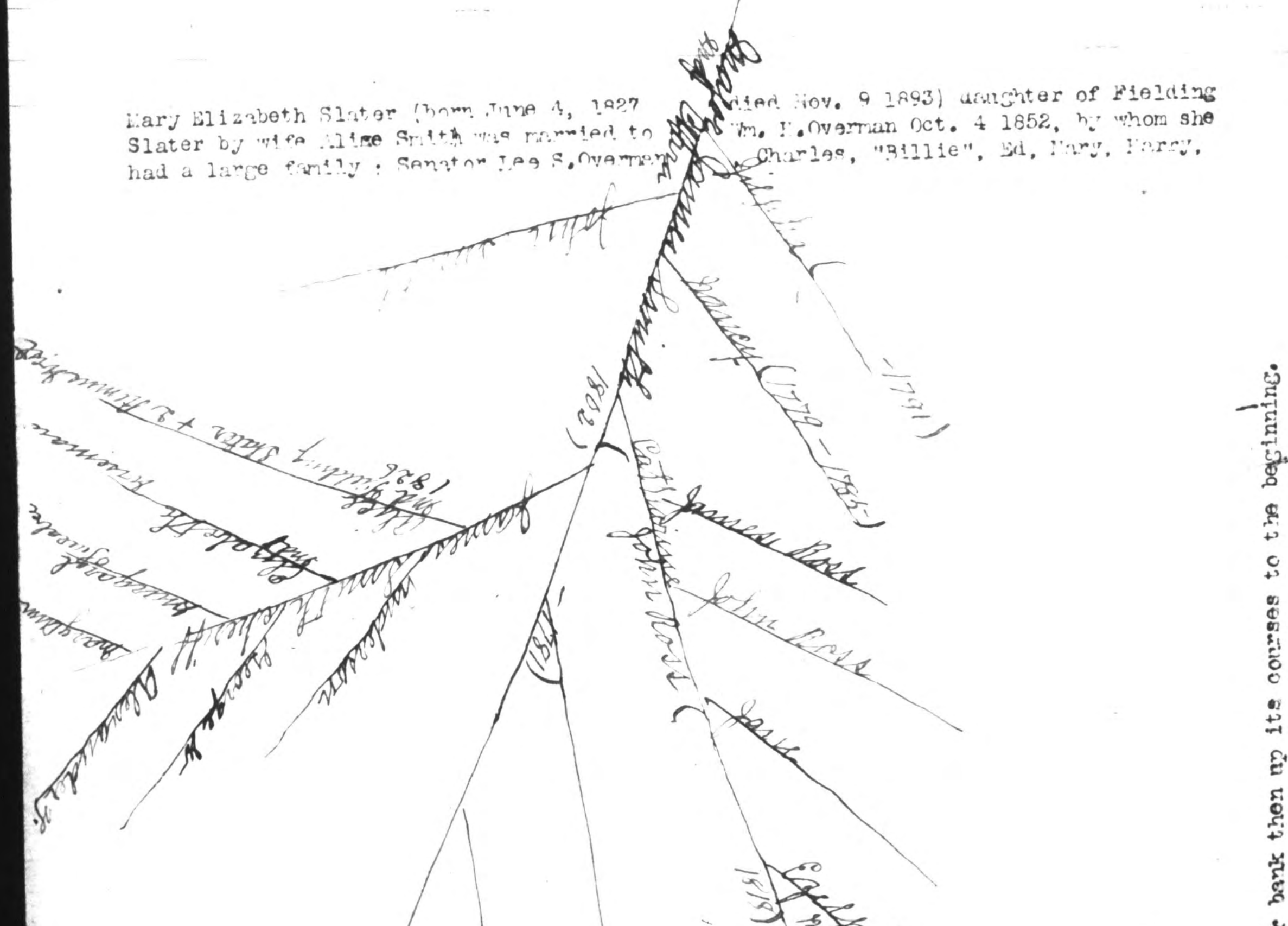
(a)- Lucy Virginia Brown, born May 13, 1879, married Oct. 26, 1904, Walter Alexander Goodman, issue Virginia Alexander Goodman, born March 24, 1906

From ...

#182380 D.A.R.
 Mrs. (Cannon) joined from Major James Smith of Rowan Co. born in Rowan in 1735 died in Camden S.C. in 1782, a member of Provincial Congress at Halifax, member of the Committee of Safety, Committee of Secrecy & Observation & second major of second wife Clara whose son James Smith born 1770 died 1839 married Nancy Smith born--- died--- whose daughter, Alice Smith, born 1807 died 1867 married Remus West

See numbers #26238, 42019.

Mary Elizabeth Slater (born June 4, 1827 died Nov. 9 1893) daughter of Fielding Slater by wife Alice Smith was married to Wm. P. Overman Oct. 4 1852, by whom she had a large family: Senator Lee S. Overman, Charles, "Billie", Ed, Mary, Percy.



the river bank then up its courses to the beginning.

The following tract of 200 acres is on the Yadkin River & begins at the mouth of a branch, goes north 37 chains & 50 links to a hickory, north 36 chains & 50 links to a hickory, north 20 degrees east 30 chains to a post oak on the line of --McGuire, north 12 chains to a stake, east 12 chains & 50 links to the corner of Frohock on the creek, south 67 chains & 50 links to a stake, south 45 degrees west 9 chains & 50 links to the corner of McGuire on the creek, south 45 degrees west 9 chains & 50 links to the corner of Frohock on the creek, south 67 chains & 50 links to a stake, south 45 degrees west 9 chains & 50 links Book 16 page 72; Oct. 25 1797, Benjamin Smith--no wife signs--lets James Smith & John Smith (all of Rowan Co.N.C.) have 200 acres on the Yadkin River at the mouth of a branch next ---McGuire & ---Frohock on the creek, for 200 pounds, witnessed by John Ross & Morris Davis & acknowledged in Feb. 1798. (This had been conveyed to the said Benjamin Smith as an heir-at-law of the deceased James Smith & is free of all encumbrances excepting the life-time dower of Clara the widow of the said deceased James Smith).

Book 9 page 593: The state grants (#493) 300 acres on waters of No Creek next Jacob Hainlain & Richard Dowell, on Oct. 10 1783, to George Smith.

Book 13 page 827: On Nov. 18 1786, George Smith & wife Elizabeth of Anson Co. N.C., let Joseph Higdon of Rowan Co.N.C., have 150 acres on No Creek next said Smith's original survey, between Richard Peck & said Higdon, for 50 pounds, witnessed by Richard Smith & Richard Pack & proved by the latter in Nov. 1794.

Nov. 7 1794: Deed from George Smith & wife to Joseph Higdon for 150 acres on Nov. 18 1786 proved by Richard Pack.

Book 14 page 461 or 561 (numbered twice); On Oct. 15 1787, Joseph Higdon & wife Marget, let Allen Mackdannel--all of Rowan Co.N.C.--have 150 acres on Nos Creek next Higdon's original survey on the dividing line between him & Richard Pack, for 75 pounds, witnessed by Phillip Dowell & Richard Pack & proved by the latter in Aug. 1795.

Aug. 8 1795: Deed from George Smith & wife to Richard Peck for 100 acres on --- 18 1786 proved by Joseph Higdon.

James Smith (over)

Book 20 page 569; Nov. 11 1816, James Smith & John Smith--no wives sign--let Benjamin Smith (all of Rowan Co.N.C.) have 200 acres on the bank of the Yadkin River at the mouth of a branch next ---McGuire & ---Frohock, on up the river, for 200 pounds, witnessed & proven by James Maley in Nov. 1816. (This is part of the land conveyed to the said Benjamin Smith as an heir-at-law of deceased James Smith) (Dimensions as below)

Book 20 page 572; Nov. 11 1816, Benjamin Smith--no wife signs--lets James Smith (both of Rowan Co.N.C.) have 200 acres on the bank of the Yadkin River at the mouth of a branch next ---McGuire & ---Frohock, on up the river, for 200 pounds, witnessed & proven by David Smith in Nov. 1816. (This is part of the land conveyed to the said Benjamin Smith as an heir-at-law of deceased James Smith). It begins at the mouth of a branch at a sycamore, goes north 36 chains & 50 links to a hickory, north 20 degrees east 30 chains to a post oak on the line of ---McGuire, east 11 chains & 85 links to the corner of ---McGuire, east 12 chains & 50 links to the corner of ---Frohock on the creek, south 67 chains & 50 links to a stake, south 45 degrees west 9 chains & 50 links to the corner of ---Frohock, on the river bank, then with its various courses to the beginning.

Owen.

The will of John Owen proved by Richard Dowell. Richard Dowell qualified as Exr. (Aug. 5 1789).

The will of John Owen (book D page 108) made March 10 1787 while "sick and weak". Wife Elizabeth. Daughters: Priscilla Dowel (wife of Peter Dowel), Ann Riggs (60 acres), Mary Dowel, a possibly? Elizabeth Dowell. Son Thomas. Grandson John (son of Peter Dowel). Exr: Philip Dowel. Witnesses: Jessi Adams & Richard Pack Jr.

Book 18 page 34: May 15 1800, John Dowell Sr.--no wife signs--lets William Weyatt (both of Rowan Co.N.C.) have 43 acres in fork of Yadkin River on main Yadkin where said Dowell now lives next Elijah Veach & William Weyatt, for \$64.50, witnessed by Benjamin Hodgins & Joseph Chaffin & proved by the latter in Aug. 1801. (This is part of a 300 acre grant from The State to Richard Dowell who conveyed it to Peter Dowell Sr., who conveyed it to said John Dowell).

Book 13 page 311; July 30 1793, Peter Dowell & wife Elizabeth let John Dowell--all of Rowan Co.N.C.--have 300 acres on the wouthwest bank of Yadkin River next John Smart, for 75 pounds, witnessed by Peter Dowell & Zephaniah Harper & proved by the latter in Aug. 1793. (This is part of the State Grant made to Richard Dowell on Nov. 4 1784).

James Ellis---with

Ezekiel Smith (waters of Dutchmans Creek)

Book page 43; July 28 1790, Christopher Haneline--no wife signs--lets Jacob Welty (both of Rowan Co.N.C.) have 84 acres on Dutchmans Creek waters next Jacob Haneline & ---Howard on the original line, for 70 pounds, witnessed by Thomas Prather & William Crouse & proved by the latter in Aug. 1791. (This is part of the State grant to the father of the said Christopher Haneline & his brothers, which the said father let him have).

Book 24 page 547; Sept. 4 1792, Jacob Welty--makes his mark & no wife signs--lets Ezekiel Smith (both of Rowan Co.N.C.) have 84 acres on the waters of Dutchmans Creek, beginning on the corner of Jacob Hainline at a persimmon & going north 25 chains to a Spanish oak next ---Howard, west 17 chains to a white oak on one of the original corners, north 14 chains & 53 links to a black oak on the original line, west 10 chains & 50 links, south 39 chains & 53 links to a persimmon on the corner of Jacob Hainline, then east to the beginning, for 84 pounds N.C. money, witnessed by William Krouse & George March & proved by the latter in May 1818. (This is part of a tract first belonging to Christopher Hainline to whom it was given by his father, & said Christopher let the said Jacob Welty have this).

HODGINS

Book 10 page 112; Nov. 4 1784, The State grants (# at
100 acres) to Jacob Bode, in trust for Henry, Jacob, George, Christopher &
Abraham Hainline, 500 acres on Dutchmans Creek next Philip Howard

Samuel K. Smith

Book 32 page 184: Nov. 19 1833, Samuel K. Smith--no wife signs--lets Isaac Hole-
man (both of Rowan Co. N.C.), have his ninth of the undivided tract of 275 acres
which descended from Samuel Smith to his heirs, but with the widow's incumbrance,
beginning on the north side of the Statesville road on the corner of William
Hawkins at a persimmon bush, going north 22 chains & 87 links to a hickory on
the corner of William Hawkins, east 15 chains & 82 links to a stone on the cor-
ner of said Hawkins, north 26 chains & 91 links to a stone on the corner of
Isaac Holeman, west 60 chains & 91 links to a post oak on the corner of Isaac H.
Frost, south 6 chains & 50 links to a pine on the corner of said Frost, west 11
chains & 75 links to a stone on Frost's corner, south 15 chains & 20 links to a
post oak on the corner of Benjamin Stonestreet, south 43 degrees east 70 chains
& 62 links to a hickory on the line of Isaac Holeman, north 63 degrees east 7
chains & 50 links to a black oak on the corner of said Holeman, south 43 de-
grees east 17 chains & 25 links to a post oak on the corner of said Holeman,
south 72 degrees east 20 chains & 22 links to a black oak on the corner of said
Holeman, north 4 chains & 57 links to a hickory on the corner of said Holeman,
north 87 degrees east 7 chains & 37 links to the beginning, for \$50.00, witness-
ed by Benjamin Stonestreet & Newton Frost & proved by the latter in May 1834.

William A. Smith (South bank of the River).

Book 39 page 262; June 25 1844, Michael Davis--no wife signs--lets James Smith (both of Rowan Co. I.C.) have 115 acres on the south bank of the River next James Smith, John Craige & ---Coughenour, for \$230.00, witnessed by John F. Hardie & acknowledged on June 14 1851. (James Glover sold this to the said Davis on Nov. 10 1843).

Oct. 20 1847,

Book 39 page 263; James A. Smith--no wife signs--lets William A. Smith (both of Rowan Co. I.C.) have the above for \$115.00, witnessed & proved by J. S. Johnston on July 5 1851.

Book 39 page 265; Feb. 28 1850, William A. Smith--no wife signs--lets Horace H. Beard (both of Rowan Co. I.C.) have the above, for \$230.00, witnessed by John Thompson & Obadiah Woodson & proved by the latter

William H. Smith (Yadkin River)


Book 37 page 185: Jan. 11 1844, William H. Smith--no wife signs--lets John Cauble Sr. (both of Rowan Co. N.C.) have 77½ acres on the river bank on the eldcorner of Adam Shroat, --- Swink & up the river, for \$212.50, witnessed by Zachariah Lyely & John H. Hardie & proved by the latter in Aug. 1844.

Book 56 page 392: Oct. 15 1879, John Cauble--no wife signs--lets William F. Cauble (both of Rowan Co. N.C.) have 77½ acres on the south bank of the Yadkin River next --- Shroat, going south 136 poles to --- Swink, south 49 58 poles to a stone, then north 45 east 44 poles, then north 1 degree east 166 poles to the river, then up the river, for

\$500.00, acknowledged on the same day..

James Ellis--with

Division of States page 243: Nov. 1845. The corner of Margaret Ellis (widow of James Ellis) a tract 126 acres is laid out by order of Ang. Court of 1846 by John Littleton D.C. It is divided by Samuel High, Samuel Payne, Jacob Hawk, Wiley Taylor, David Harris & W. D. Martin. The jurors are: William Linn, Richard Cain, James Cornwell, L. Gibbs, John Rich & Samuel Martin. It is divided into 47 acre lots. The heirs are: Wiley, Elizabeth, James, Rhoda, Polly, Cindy, & Ira P. Ellis.



Book 71 or 72 page 199: May 9 1874, Samuel D. Smith & wife Rhoda let Isham P. Ellis have their lot #4 or #7 acres on Sugar Creek in the James Ellis's tract next said Isham P. Ellis & Joel Seaman, for \$200.00, acknowledged before Jas. James Long in Nov. 1874. (all of Rowan Co. N.C.)

Book 72 page 784: May 14 1875, Isham P. Ellis (being indebted to Harbin & Co. \$102.86, & to Benjamin Ellis \$25.00 & owing some notes on which Benjamin Taylor's security &c.) lets William Hawkins have three lots in the estate of deceased James Ellis of 47 acres each, for \$100.00, witnessed by G. L. Allen & C. Harbin & proven by the latter in May 1875.

Book 14 page 70: July 7 1794, The State grants (#2341 at 10 pounds the 100 acres) to Nathan Smith 200 acres on the waters of Sandy Creek, beginning on the corner of John Borders & the line of said Nathan Smith, south with the line of said Borders 53 chains & 50 links to a small hickory, east partly with the line of Jacob Peck 36 chains & 50 links to a hickory, north 44 chs. to a stone on the line of Daniel Sherwood, west 6 chains to a post oak on his corner, north 9 chains & 50 links to a stake on the corner of said Smith, then west to the beginning.

Book 18 page 359: April 7 1801, Nathan Smith--no wife signs--lets Leander Smith (both of Rowan Co. N.C.), have 200 acres on the waters of Sandy Creek as for \$200.00, witnessed by Benjamin Smith & Thomas Heartley & proved by the latter in Nov. 1801. (The State sold this on July 7 1794 to the said Nathan Smith, as in the preceding instrument).

Nathan Smith (Sandy Creek)

Book 11 page 247: Aug. 9 1767. The State grants (for 1576 at 50 shillings the 100 acres) to John Bidders 400 acres on a fork of Sandy Creek, beginning on the corner of Phillip Harmon at a pine, north with his line 10 degrees east 25 chains to a stake on the line of Thomas Penrow, east with the same 25 chains to a small hickory on the line of George Isyhour, south with it 4 chains to a hickory, east 5 chains to a white oak, south 4 chains to a black oak, east 19 chains to a black oak, east 19 chains to a black oak on the line of Nathan Smith, south with his line 10 chains & 50 links to a post oak on his corner, east 10 $\frac{1}{2}$ chains & 50 $\frac{1}{2}$ links to a small black oak, south 74 chains & 50 links to a small post oak, then west to the beginning.

James Smith

Wednesday, Nov. 23 1825: Administration on the estate of deceased James Smith, as the widow relinquished, is granted to Henry Smith who gave bond of 200 with John Utzman. Ordered that Esc. Stephen L. Ferrand, Samuel Reeves, John Utzman & Edward Yarborough lay off one years provision for the widow & family of said deceased.

Book 38 page 50. Item of 1801

Elizabeth C.
Book 38 page 29: April 25 1844, John F. Cowan & wife Elizabeth C. & Robert S. Smith--all of ?
let Richard C., John P., William L. & Robert S. Smith die, for
have their interests in the land where George L. Smith died, for
\$100.00, acknowledged by them in Gibson Co. Tenn. before

George L. Smith (Back Creek)

Book 38 page 27: Feb.-- 1847, James M. Wilson & wife Margaret F. let Richard, John, William & Robert L. Smith--all of ?-- have their interest in the land which the deceased George L. Smith owned, for \$160.00, witnessed by Salah P. Donnell & Alexander Wilhelm & acknowledged in Feb. 1847.
Marriage bonds: Margaret T. Smith to James M. Wilson May 20 1846 signed Rufus A. Brandon.

The will of George L. Smith (Book I page 207) made while in good health on June 18 1836 & probated in Feb. 1844. Wife Margaret (her living out of where I live).
Four sons: William (under age & is to live with his mother), Richard C., John P. & Robert.
Daughters: Sarah Young, Elizabeth Cowan, Obedience G. & Margaret.
Executors: Richard C. & John P. Witnesses: Thomas Todd & Robert L. Smith.

Marriage bonds:
Obedience G. Smith to Joseph G. Gillespie Jan. 24 1814 signed by James H. McNeely
Sarah B. Smith to Jonathan Young Nov. 13 1834 signed by Richard Lowry.

Book 37 page 243: Feb.-- 1844, Sarah B. Young, J. G. Gillespie & wife Obedience let Richard L., John & William Smith have their parts of the land which belonged to the deceased George L. Smith, for \$100.00, witnessed by Thomas G. Gillespie (for Sarah B. Young) & David Montgomery & acknowledged in Nov. 1844.

Marriage bond:
Elizabeth C. Smith to John F. Cowan Oct. 25 1828 signed by Henry Giles.
Book 33 page 25 Oct. 25 1835, George L. Smith out of love for his daughter, Elizabeth C. Cowan, gives her a negro named Charlotte, aged 18 years, witnessed & proved by Abel Cowan in Feb. 1836.

Back Creek.

Division of Estates page 47: Sept. 2 1847, the land of deceased George L. Smith is divided among Richard J. Smith the children & heirs-at-law by Fergus Graham, J.P. Wiseman, George Wilhelm, Levi Lawrence & James Graham & returned to Nov. court of 1847 as follo
Lot #1 of 90 acres, 3 roods & 17 poles goes to William L. Smith, being next --- Graham,
lot #3, --- Louder, on north bank of Back Creek next George Wilhelm & valued at
\$468.00:

Lot #2 of 71 acres & 10 poles goes to John P. Smith being next lot #1, --- Graham & value
at \$468.00:

Lot #3 of 111 acres 2 roods & 34 poles goes to Robert L. Smith being next lot #2, ---
Graham, --- Rogers & --- Sloop & valued at \$468.00:

Lot #4 of 83 acres 2 roods & 16 poles goes to Richard C. Smith being next George Wilh-
elm, lots #2 & #3

Book 38 page 513: Nov. 19 1848, Esq. A.M. Caldwell as C.M.E. (on a petition in the fall
term of court from the heirs-at-law & tenants-in-common of the deceased Richard Smith
for that $\frac{1}{4}$ of land ^{on Back Creek} willed by the deceased George L. Smith out of the 300 acres next Peter
Sloop & James Graham as allotted to the said heirs by Nov. court of 1847) now delivers
to Robert L. Smith for \$400.00, witnessed by C. Klutz & acknowledged in May 1849.

Marriage bonds:

Robert L. Smith to Mary Graham May 1 1848 signed by Rufus A. Brandon

School Census of Aug. 28 1850: Robert L. Smith, age 35 years a farmer

Mary " " 38 "

Margaret E. Gibson" 14 "

Mary V. Smith " 5 Months.

Margaret Cowan " 69 years

David T. " " 43 "

Book 38 page 173: March 16 1817?, Richard C., John P., Robert L., & William L. Smith let
John F. Locke--all of Rowan Co. N.C. & no wives sign--have 45 acres next John Locke, Dr.
Johnston, --- Graham & --- Lawrence, for \$315.00, witnessed by George R. Johnston &
James M. Wilson & proved by the latter in Nov. 1847.

Mattie Rousseau's sister, Laura, (both aunts of Mrs. Vaile of Jefferson, Ashe Co. N.C.)

Write Mr. Rogen Rousseau of North Wilkesboro (a nephew of Mattie, Laura

Write Mrs. Charles D. Moore of Davie Ave., Statesville, N.C.

Jefferson Smith

Jefferson Smith married Mattie Rousseau of Wilkesboro N.C. (a daughter of Addison Rousseau)

Write Mr. A.R.Smith Care of Chapman Dr.Co., Knoxville, Tenn.

His last marriage

An answer to my letter received Dec.3 1930 from Mr. Addison R.Smith (manager of the Gay Drug Company of 624 S.Gay St. Knoxville, Tenn.), saying that Senator Overman was in some way related to him through the Rousseau side he believed & Miss Nelle Rousseau of North Wilkesboro, N.C. might be able to explain just how.

Census of School District # 9 Sept. 14 1850: John M.Smith, age 35 yrs. an overseer
 born in N.C. Mary A. " " 25 "
 " " " Jefferson A" " 8 "

Jacob Smith

Book 21 page 91: Nov. 2 1805, Jacob Smith--no wife signs--lets Jilson Berryman (both of Rowan Co.N.C.), have 110 acres (it being where the said Jacob Smith formerly lived), beginning at a hickory stump & a stone on the corner of said Smith, going with his line $\frac{1}{4}$ of a degree west 107 $\frac{3}{5}$ poles to a stake & a thorn bush on his corner, west with his line 116 $\frac{4}{5}$ poles to an oak saplin on the bank of a branch, up said branch south $4\frac{1}{2}$ degrees east 108 $\frac{1}{2}$ poles to a stake & a stone on another of his lines on the said new road, then with said line 163 poles to the beginning, for \$442.00, witnessed by Thomas Oaks & James Peilley & proved by the latter in Aug. 1807.

Arthur Smith (Cub Creek

Book 9 page 238: Oct. 10 1783. The State grants (#238 at 50 shillings the 100 acres) to John Johnston 300 acres on Cub Creek, beginning on the corner of Robert Johnston at a stone, going with his line north 65 chains to a post oak, west 33 chains & 30 links to two stones on the line of Evan Ellis, south with his line & passing his corner 80 chains to a poplar on the line of John Allen, east 13 chains to a white oak, south 10 chains to a white oak, east 26 chains to a pine, north 25 chains to a stake on the line of Robert Johnston, then with his line to the beginning.

Smith.

Marriage bonds:

Margaret Smith to Daniel Call Feb. 16 1791 signed by William Headman.

Book 13 page 850: May 18 1794 Daniel Caul & wife Margaret let Adam Sheaks--all of Rowan Co N.C.--have 148 acres & $\frac{3}{4}$ for 30 pounds, witnessed by John Ellis & John Caul & proved by the latter in Feb. 1795. This land on on Cubb Creek next the original corner of William Caul's land, John Ellis & David Railsback. It begins on the original corner of William Call & the line of John Ellis, at a pine & goes south with his line & past his corner on the line of David Railsback, 125 $\frac{1}{2}$ poles to an ironwood saplin, east 189 $\frac{1}{2}$ poles to a red oak, north 125 $\frac{1}{2}$ poles to a stake on the corner of William Caul, (formerly), then west to the beginning. The price might be 39 pounds N.C. money.

Book 27 page 211: Dec. 17 1821, Daniel H. Call--no wife signs--lets Richard Smith (both of Rowan Co. N.C.) have 181 acres on Dutchmans Creek next Joseph Bryan & John Arnsworthy, for \$640.00, witnessed by Andrew Tucker & John Call & acknowledged in Aug. 1822.

Book 27 page 210: May 3 1822, Richard Smith--no wife signs--lets A. Taylor (both of Rowan Co. N.C.) have 181 acres on Dutchmans Creek next Joseph Bryan & John Arnsworthy, for \$500.00, witnessed by Cornelius Howard & Daniel H. Call & proved by the latter in Aug. 1822.

Book 30 page 520: July 27 1826, Augustus or "Gustavas" Talyer--no wife signs--lets John Call (both of Rowan Co. N.C.) have 181 acres on Dutchmans Creek next Joseph Bryan & John Arnsworthy, for \$516.00, witnessed by John O'Bryant & W. Sheek & proved by the latter in Feb. 1829.

William Smith (son of George, road to Trading Ford)
Book 9 page 311: March 21 1780, The State grants (#185 at 50 shillings the 100 acres) to Matthew Troy 313 acres (including the improvement upon which Peter Goodman now lives), beginning about 12 chains west of the corner of Alexander Long, at a steeping white oak, going east 22 chains to a black oak, east 22 chains to a black oak on the line of Long on the west side of the great road, on the corner of Peter Gottle, north with his line 77 degrees east 35 chains to two black oaks, north 29 chains & 75 links to a black oak on the line of ---Craig, northwest with his line 40 chains & 50 links to a pine, west 17 chains to a stake on the line of Michael Swink, then south with his line about 2 degrees east 35 chains to the beginning.

May 3 1785: Deed from Matt Troy to George Smith for 313 acres March 21 1780 proved by Michael Troy.

Book 10 page 191: March 28 1785, Matthew Troy & wife Jane let George Smith--all of Rowan Co. N.C.--have 313 acres, called the Peter Goodman place, next Alexander Long on the west side of the Great Road to Peter Gottle's, next Michael Swink, for 140 pounds, witnessed by Adam Shrode & Michael Troy & proved by the latter in May 1785--refer to a deed dated March 21 1780).

CRANE CREEK

Book 10 page 247: March 1822, the executors of the will of deceased George Smith, 17 children of the said George Smith have 313 acres next Alexander Long, & Adams Lewis Stone, for poles, 313 acres by John Smith James Moore & others dated Feb. 1822. (This includes the 313 acres which Matthew Troy conveyed to said deceased on March 21 1780, the 173 acres which Alexander Long conveyed to said deceased on Aug. 17 1781 & the 56 poles & 6,10 acres which Peter Tice conveyed to said deceased in Dec. 1780). It begins on the corner of Alexander Brown & the original corner of the 313 acre tract & goes with the line of Long 17.50 chains to a dead gum, south, partly with the line of Alexander Long & partly with Alexander Frohock, 83 chains & 50 links to the beginning corner of the 313 acre tract, east 14 chains to a stone on the corner of ---Chambers, north with his line

Book 34 page 210: May 6 1839, Esq. John F. Hardie as high-sheriff of the county (on an execution against William A., Charlotte L., Mary A., Benjamin F., Flora W., Isabella, Richard & Martin L. Walton, heirs-at-law of deceased Jesse W. Walton, for \$196.00 recovered by William Walton with orders to sell & did so) lets Jacob G. Smith have 25 acres on the middle fork of Crane Creek next Peter Walton, Jacob G. Smith & John Heleigh, for \$196.00, on May 7 1839, acknowledged in Aug. 1839. It begins on the corner of Peter Walton & the line of Jacob G. Smith at a post oak, goes with the line of Smith south 16 chains & 50 links to a black oak on the corner of John Hillock, east with his line 15 chains & 20 links to a post oak on his corner, with his line again north 16 chains & 50 links to a post oak on the line of Peter Walton, then west with the same 15 chains & 20 links to the beginning

Book 29 page 463: March 29 1827, Henry Agner--no wife signs--lets Jacob G. Smith (both of Rowan Co. N.C.) have 100 acres on the South Fork of Crane Creek near Union Church, Christian Bringle, Jesse W. Walton & the meeting-house, for \$150.00, witnessed by John Starnes & Jesse W. Walton & proved by the latter in May 1827. It begins near Union Church at a large white oak & goes south 65 degrees east 10 chains & 20 links to a fallen post oak, north 17 chains & 50 links to a black oak on the corner of Christian Bringle, north with his line 30 degrees west 15 chains to a post oak stump on his corner, south 80 degrees west 17 chains to a black oak on the corner of Jesse W. Walton, south with his line 44 degrees west 19 chains to a stake & a small white oak near the fence of Walton, south with his line again 80 degrees east 5 chains & two pines, southwest with his line again 18 chains & 50 links to a black oak, a sassafras & a hickory near the same large rocks on the meeting-house ladd, then north with the same 65 degrees east 30 chains to the beginning.

July 18 1759: Deed of sale from Esq. Henry McCulloch to George Smith, a planter, for 443 acres Feb. 13 in 32d. year of his Maties' Reign proved by Jonathan Hunt.

Book 4 page 167: Feb. 13 17-- (in the 32nd year of King George II. of Great Britain &c). William Glen, Charles Stevenson & William Michie, as agents of Esq. Henry McCulloch, let the planter, George Smith of Rowan Co. N.C., have 443 acres of land beginning in a little valley on the west side of Swearing Creek & going east 25 chains to the creek, then the same course 37 chains to a white oak, north 35 degrees east crossing Muddy Run three times, 30 chains to a white oak, north crossing Muddy Run, 59 chains to a black oak, west 59 chains & 20 links to a stake or stone, south crossing said creek to the beginning, for 33 pounds, 4 shillings & 6 pence, witnessed by John Cano & Jonathan Hunt & proved by the latter in July 1759.

Book 4 page 365: Sept. 10 1760, George Smith--no wife signs--lets Benjamin Merrel (both of Rowan Co.N.C.), have 419 acres where he now lives, beginning at a white oak, going east 24 chains to a maple tree, north 41 degrees east 22 chains & 50 links to a white oak, south 65 degrees east 10 chains & 50 links to a stake, north 45 degrees east 10 chains to a white oak, north 60 chains to a white oak, west 55 chains to a stone, south 80 chains to the beginning, for 200 pounds proclamation money

to the be-

Henry Smith (Sherrill's Ford road)

Wiley Smith wa^r #10: May 28 1852, Richard H. Cowan & wife Margaret let Henry Smith--all of N.C.--have 344 $\frac{1}{2}$ acres (or lot #5 in the estate of deceased Richard Locke) for (This is on the south side of the Sherrill's Ford road next Thomas Todd, south of Mary Murphy next Richard Lowery
Marriage bonds: Richard H. Cowan to Margaret Locke Nov. 11 1851 signed by Thomas C. McNeely

Book 40 page 572: Sept. 20 1855, Esq. Luke Blackmer as C.M.E. (on a petition in the fall of 1853 for the sale of deceased Henry Smith's land from the heirs-at-law Charles D., Robert H., Mary A. & Laura K. Smith, & decree of court, so sold Dec. 28 1853) lets Ann Brown have 44 $\frac{1}{2}$ acres on the south side of the Sherrill's ford road next lot #4 in division of deceased Richard Locke, Thomas Todd, Mary Murphy & Richard Lowery, for \$1770.00, witnessed & proved by C.N. Brown on March 28 1856.

Fenry A. Smith

Marriage bonds: Henry A. Smith to Sarah Ann Weant Oct. 1 1843 signed by Pen
Sarah A. Smith to John A. Snider Sept. 4 1855 signed by Philip B. Keroney

The Bible of Fenry A. Smith owned by the John A. Snider family contains the following:

Henry A. Smith was born Aug. 26 1822 died Dec. 15 1851 aged 29 yrs. 3 mos & 19 days

Sarah Ann Agness Weant was born July 1 1826 Henry A. Smith & Sarah Ann Agness Weant
were married Aug. 1 1843--she died Sept. 4 1905 aged 79 yrs. 2 mos. & 4 days.

The children of Fenry A. Smith & S.A. Smith were:

Mary Ann born July 4 1844 died Nov. 14 1854 age 10 yrs. 4 mos. & 10 days;

Laura Kezia was born March 5 1841

George A. was born Jan. 18 1850

(buried at Lutheran Cemetery: George Alexander Smith died July 16 1852 age 2 yrs. 5 mos
& 29 days; Mary Anna died Nov. 14 1854 age 10 yrs. 4 mos & 10 days

SNIDER

John A. Snider born Oct. 20 1824 died March 27 1885; his wife Sarah A. born July 1 1826
died Sept. 5 1905 age 79 years 2 mos & 3 days; their son William F. Snider born Sept. 16
1856 died Aug. 24 1922; his wife Jennie F., born Sept. 16 1862 died March 19 1924;

John Smith (Grants Creek)

Wiley Smith was born March 14 1805

Peter " " " Sept. 30 1808

Elizabeth " " " Dec. 3 1810

Drury " " " Oct. 17 1812

;witnessed by Ezra Allemong & William D. Crawford & proved by the latter in Feb. 1830.
;(This had been granted by Earl Granville to
;George Bruner, who with wife, let Peter Smith
;have it & it descended to said Peter Smith's
;only heir, John Smith, of whom the said Wiley
;Smith is an heir).

John Smith was born 1780

Elizabeth Smith died May 31 1819 aged 8 yrs. 5 mos. & 18 days

Grandma Smith died Nov. 13 1864

Henry A. Smith was born Aug. 26 1822 died Dec. 15 1851 aged 29 yrs. 3 mos. & 19 days

Sarah Ann Agnes Weant was born July 1 1826 died Sept. 4 1905 aged 79 yrs. 2 mos & 4 days.

Henry A. Smith & Sarah Ann Agness Weant were married Aug. 1 1843

Children of H.A. & S.A. Smith:

Mary Anna Smith was born July 4 1844 died Nov. 14 1854 aged 10 yrs. 4 mos. & 10 days

Laura Kezia " " " March 5 1841

George A. " " " Jan. 18 1850

George Alexander Smith died July 16 1852 aged 2 yrs. 5 mos & 29 days

George A. (son of Henry & Anna Smith) died in 1847 & buried at Jalapa, Mexico from a wound
received at the battle of Cira Gordo

Jacob Weant died Nov. 9 1838 aged 57 yrs. 10 mos & 14 days

Mary Weant died April 21 1843 aged 58 yrs. 6 mos. & 20 days

Jacob Weant was born Dec. 25 1780

Polly Brian was born Oct. 31 1784 (she is said to have been a sister of Priscilla who
married Daniel Warner & of royal lineage)

Mary Caroline Weant was born May 9 1815

Nancy Cathere " " " Aug. 17 1817

Lucy N. " " " Dec. 14 1819

John B. " " " Feb. 18 1824

Sarah Ann Agness " " " July 1 1826

... to the be-

Henry A. Smith

Marriage bonds: Henry A. Smith to Sarah Ann Weant Oct. 1 1843 signed by Benjamin Smith & al
Laura K. Smith to William Smith & al Dec. 21 1865 signed by William F. Smith

WEANT

Feb. 1852; Administration on the estate of deceased Henry A. Smith is granted to Henry Smith, who gave bond of \$3000.00, with Charles D. Smith & Robert Smith as security.

Feb. 1852; Sarah A. Smith relinquished her right to administer upon the estate of her deceased husband, Henry A. Smith.

The administrator may sell the slave, Lucy, to pay the debts

The will of Catherine Weant (book 1 page 134) made while in feeble health on March 27 1842 signed by Christene Weant instead, & probated in Aug. 1842. She gives the land (which her father, John Weant, had bequeathed to her & her sister Christene) to her said sister, also other things to said sister excepting what her executor, Thomas Craige, will give to her sister, Polly Swink, while she lives (which then goes to Polly's heirs). Witnesses: John Craige, James A. Smith & Anna E. Smith.

Aug. 1842; The will of Catharine Weant is proved by John Craige (a witness). The executor, Thomas Craige, qualified &c.

Feb. 1844; Administration on the estate of deceased Christena Weant is granted to John Craige, who gave bond of \$2500.00, with James Smith, Radford Bailey & David Pinkston.

May 1844; An inventory of the estate of deceased Christena Weant is filed.

May 9 1845; Michael Swink & others vs Thomas Craige & others, case #61. A petition for the re-probate of Catharine Weant's will--it is set aside to be repropounded. Thomas Craige, as executor of Catharine Weant's will, James Smith & wife Ann, Sophia Weant, James R. Swink & Ellenor Swink in support of said will vs David Weant, Michael H. Swink & wife Polly, Jacob Coughenour & wife Caroline, Daniel Shaver & wife Lucinda, Henry A. Smith & wife Sarah Ann. The issue is Devisavit vel non & case set for next court.

Aug. 1845; In the above case in court, Catharine Weant did devise, but an appeal was granted.

Drew Smith

Book 35 page 159: Nov. 19 1840, The State grants (#3252 at \$5.00 the 100 acres) to Drew Smith & John Coughenour $9\frac{1}{2}$ acres on Grants Creek next Loses Brown. Mary Weant, Drew Smith & John Coughenour. (This was entered on Nov. 3 1840).

Book 37 page 80: Dec. 1 1842, Drew Smith (as trustee of Samuel Fraley who made the trust on Jan. 20 1842) lets Richard Locke have the entered land of said Fraley being where he now lives next John Craige, Leonard Krider, Robert Hulin & others; also his interest in 200 acres (where Joseph Gheen now lives) next William Gay, George Gheen, John Elliott Sr. & others; also his interest in $24\frac{1}{2}$ acres next Mrs. Winders, Widow Dunn & Joseph Gheen; also his interest in $55\frac{1}{2}$ acres next Levi Gheen, Peter Josey, William Gay, Arthur Neely & others, for \$34.75, witnessed & proved by J.S. Johnston in Feb. 1844.

Drew Smith

Nov. 30 1838; The will of Jacob Weant is proved by David Pinkston (who proved the signature of deceased Ad Craige). Administration is granted to Drew Smith who gave bond of \$10,000.00 with Jacob Coughenour & David Pinkston as security.

Book 33 page 134: Aug. 13 1836, Esq. Samuel Silliman (as Clerk & Master of Equity, as a decree of April term of 1834 sets forth that David Smith died intestate in Jan. 1831, leaving as heirs-at-law, brothers & sisters--some of whom are infants--owning 475 acres which cannot well be divided & a petition &c, so it was sold at the courthouse in Salisbury, N.C. on May 13 1834) delivers to Michael L. Brown 475 acres on Grants Creek bank next Michael Brown, ^{the mill pond} foot of the bridge, ---Carl, Theodore Edwards, Jacob Carl, Levi Butler & Jacob Weant, for \$675.00, acknowledged in Aug 1836.

Book 35 page 51: May 13 1840, Esq. Samuel Silliman as C.L.E. (on a petition of March court of 1839, showing that Jacob Weant bought 250 acres from Jacob Coughenour for \$4500.00 and said Weant has since died leaving three children of whom two are minors, & that the land has a grist & saw mill upon it which would not be advantageously divided, so the said Clerk was ordered to sell and did so on May 7th to one of the petitioners for \$425.00) now delivers to said petitioner, Jacob Coughenour 249 acres on the north side of Grants Creek on the mill pond at the foot of the bridge on up the creek to the mouth of a big branch & on up it, next --- Brown, acknowledged in Nov. 1840.

Book 35 page 53: July 15 1839, Theodrick Edwards having made a bond of co-partnership with Jacob Coughenour that the mill should be conveyed for ten months to said Coughenour, also lets him have 23 hogs, 3 head of cattle, &c with said release

Book 36 page 172: Nov. 11 1842, Drew Smith of Rowan Co. N.C.--no wife signs--lets Nathaniel Boyden of Surry Co. N.C., have 66 $\frac{1}{2}$ or 6 $\frac{1}{2}$ acres next Mrs. Mary Weant, Isaac Earnhart, Mrs. Mary Steele & T.R. Pinckston, for \$400.00, witnessed by C.B. Wheeler & John Giles & acknowledged in Nov. 1842.

Book 33 page 326: Oct. 25 1837, Isaac Earnhart of 1st part owing John Murphy \$161.00 with Jeremiah Brown as security, & owing John Utzman \$155.55 &c. makes a deed of trust to Henry Giles for 88 acres next Henry Weant & Drew Smith; also the house lot in town

Drury Smith.

Book 26 page 374: May 5 1819, Arthur Smith & Drury Smith--no wives sign--let Nathan Chaffin Jr. (all of Rowan Co. N.C.) have 126 acres & 16 poles on Lynvilles Creek next said Chaffin's mill pond, for \$400.00, witnessed by A.H. Chaffin & Thomas Oakes * proved by the latter in May 1821.

Book 30 page 944: Feb. 3 1830, Wiley Smith--no wife signs--lets Jacob Weant (both of Rowan Co. N.C.) have 33 $\frac{1}{2}$ acres beginning next what is called ---Carson's corner, Peter Smith, on & up Grants Creek (but it does not include the 8 acres which had already been granted to the said Peter Smith out of the said original tract); also his undivided share in 693 acres on both sides Grants Creek next ---Bruner, & James Carson, beginning on the north side of said creek, for \$340.00, witnessed by Ezra Allemong & William D. Crawford & proved by the latter in Feb. 1830. (Earl Granville granted this to George Bruner, who with wife, let Peter Smith have it & it descended to his only heir, John Smith, from whom it was heired by the said Wiley Smith).

Equity Minutes of 1833-185 page 184; Jacob Coughenour & wife & others ex-parte. In the fall term of 1843, it was ordered that the land of John Smith, being 408 acres on the north bank of Grants Creek, be divided among the widow, Polly Smith (but for life only) of which no record of it having been done was kept, so on Aug. 9 1844, the C.S. (James Crosby), proceeded to survey it. This is land which Jacob Weant got by marrying the widow, Polly, before it was divided, also Wiley Smith's share which said Weant bought & what he bought still later from another heir, Peter Smith. So in dividing this land two lots next Mrs. Weant are allotted Drew Smith, the wife of Isaac Earnhart gets

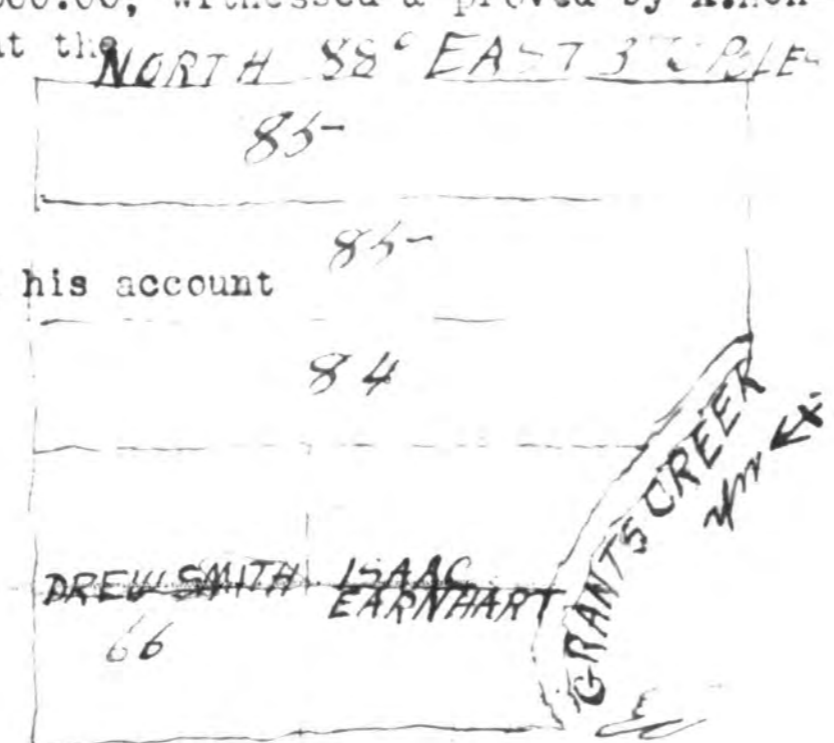
Book 51 page 94: April 8 1845, Esq. Samuel Silliman as Clerk & Master of Equity (on a petition in showing that John Smith died intestate about 1812 owning 408 acres leaving a widow, Polly, who has since married Jacob Weant but became the guardian of said Smith's four orphans who would become of age about 1832, that the said heirs agreed to divide the land into five shares ^{in 1832} of which the said widow would have one & one to each of the orphans, but this did not include the life estate of said widow & husband Jacob Weant, but the said Weant bought the shares of of Wiley & Peter Smith thereby he owned three of the five shares but the land he & wife Polly would have was not settled, so it was decided to sell & it was sold on Oct. 13 1843 to Wilson McCrary) now delivers to said Wilson McCrary 254 $\frac{1}{2}$ acres

(over)

Drew Smith (Grants Creek)

on the northwest bank of Grants Creek next Isaac Earnhart & R. Boyden (formerly Drew Smith's), for \$1261.00, proved by James L. Kerr (as the said Silliman is dead) on Dec. 9 1875.

Book 39 page 266: Dec. 14 1849, Wilson McCrarey of Davidson Co. N.C. --no wife signs--lets John I. Shaver of Rowan Co. N.C., have 254 3/8 acres on the northwest bank of Grants Creek next Isaac Earnhart & Drew Smith (formerly), for \$1300.00, witnessed & proved by A. Henderson in Aug. 1850. (The said McCrarey bought this at the sale from the heirs of deceased Jacob Weant in the Court of Equity).



May 1839: Drew Smith, as guardian of T.R. Smith, filed his account

Book 52 page 489; Nov. 16 1850, Margaret Earnhart lets John I. Shaver (both of Rowan Co. N.C.) have 88 acres on the west side of Grants Creek next Mrs. Steele, Drew Smith, a swampy place, Peter Smith & up said creek, for \$400.00, witnessed by Daniel W. Smith & I. N. Earnhart & proved by the latter July 24 1876. (This had been allotted her out of the estate of her deceased father, John Smith).

Book 36 page 172; Nov. 11 1842, Drew Smith of Rowan Co. N.C. --no wife signs--lets Nathaniel Boyden of Surry Co. N.C., have 66 1/2 or 6 1/2 acres next Mrs. Mary Weant, Isaac Earnhart, Mrs. Mary Steele & T.R. Pinkston, for \$400.00, witnessed by C.B. Wheeler & John Giles & acknowledged in Nov. 1842.

Drew Smith

Book 36 page 22: --- -- 1841, Drew Smith & wife Margaret let Jacob Coughenour--all of Rowan Co. N.C.--have their 1/4 of 135 or 140 acres (on which Mary Jacobs, mother of said Margaret, now lives and owns a life estate) next John Craige, David Pinkston & others on the road from Salisbury to Halls Bridge to Lockville, for \$65.00, witnessed by R.W. Long & acknowledged before Judge John L. Bailey on Sept. 15 1841.

Book 36 page 23: Aug. 11 1841, David Coughenour of Cannon Co. Penn.--no wife signs--lets Jacob Coughenour of Rowan Co. N.C., have his portion of the 135 or 140 acres (where mother Mary Jacobs now lives & owns a life estate) next John Craige, David Pinkston, on the road from Salisbury to Halls Bridge to Lockville, for \$65.00, witnessed by John Coughenour & Michael Brown & proved by the latter in May 1842.

Book 36 page 21: Sept. 30 1841, John Coughenour--no wife signs--lets Jacob Coughenour (both of Rowan Co. N.C.) have his 1/4 of the 135 or 140 acres (where mother Mary Jacobs now lives & owns a life estate) &c. for \$64.00.

Drew Smith

Book 15 page 222 or 276: Nov. 4 1797, Arthur Smith out of love for his sons (Arthur, David, Drew & Richard) gives them jointly 340 acres on west side of Yadkin River, 200 acres on west side of Dutchmans Creek next Thomas Allen & the following negroes (Harry, Nan, Charles, Pink, Diel, Ruth, Aaron, Messe, Hannah, Cate, Beck, Luce, Lunn & Edie) after his debts are paid, also the hogs, cattle, sheep, stock, household & kitchen furniture &c. witnessed by Milly Brewer & Lewis Brewer & acknowledged in Nov. 1797.

Book 34 page 242: Dec. 4 1839, James Cane (for \$1.00) & John Caughanour (for \$40.07)---n mortgage to Drew Smith, two featherbeds all household & kitchen furniture

Joseph Smith (Dutchmans Creek)

(1) Book 10 page 112: Nov. 4 1784, The State grants (#1009 at 50 shillings the 100 acres) to Joseph Smith 360 acres on Dutchmans Creek, beginning on the corner of George Eaton at a pine, going east 60 chains to a box elder on the corner of said Eaton, on the bank of said creek, north 58 chains & 30 links to a stake on the line of William Hunt, west with his line 63 chains to an ash, south 34 chs. & 30 links to a post oak saplin on the line of Jonathan Eaton, east with his line 3 chains to a post oak on the corner of said Eaton, then south with his line to the beginning.

Book 23 page 22, March 27, 1812, James Smith--no wife signs--lets John Tomlinson, (3) (both of Rowan Co., N.C.,) have 360 acres on Dutchmans Creek, beginning on the corner of George Eaton at a pine & going with his line east 60 chains to a box elder on the creek bank & the corner of the said Eaton, north 58 chains & 30 links to a stake on the line of William Hunt, west with his line 63 chains to an ash, south 34 chains & 30 links to a post oak saplin on the line of Jonathan Eaton, east with his line 3 chains to a post oak on the corner of the said Eaton, then with his line south to the beginning, for 512 pounds & 10 or 12 shillings, witnessed by J. Powell & Ransom Powell & proved by the last named in Feb. court of 1814.

Book 22 page 475 or 575 (numbered twice): Nov. 24 1808, Alexander Smith & Thomas Smith of Buncombe Co. N.C., Joseph Smith of Lincoln Co., Kentucky, & Lewis Smith of Rowan Co. N.C. let James Smith of Rowan Co. N.C., have 360 acres on the waters of Dutchmans Creek, beginning on the corner of George Eaton at a pine, going east 60 chains to a box elder on the creek bank & corner of George Eaton, north 58 chains & 30 links to a stake on the line of William Hunt, west with his line 63 chains to an ash, south 34 chains & 30 links to a post oak saplin on the line of Jonathan Eaton, east with his line 3 chains to a post oak on his line, then south with his line to the beginning, for 350 pounds, witnessed by Benjamin Garner & Ransom Powell & proved by the latter in Aug. 1812. (No wives sign this deed).

Book 18 page 216; Feb. 2 1802, Peter Lewis--no wife signs--lets Joseph Smith (both of Rowan Co. N.C.), have 107 acres & 7 links, beginning on the corner of Lewis Smith at a post oak, going with his line south 56 degrees east 14.5 chs. to a post oak on the corner of Richmond Pearson, north with his line 30 degrees east 26.5 chains to a stake, north 75 degrees east 13 chains to two dead pines, north 80 degrees east 20.5 chains to a black oak, north 3 degrees east 16.25 chains to a post oak, north 80 degrees west 13.5 chains to a hickory, south 70 degrees west 27 chains to a red oak, south 55 degrees west 8 chains to a red oak, south 22 degrees west 13 chains to a rock, then to the beginning, for 100 pounds N.C. money, witnessed by Samuel Wallace & Peter Lewis & proved by the latter in Feb. court of 1802.

Book 22 page 472 or 572 (numbered twice); Aug. 18 1809, Alexander Smith of Buncombe Co. N.C., Joseph Smith of Casey Co., Kentucky, Thomas Smith of Bedford Co., Tenn.--no wives sign--let Lewis Smith of Rowan Co. N.C., have 107 acres & 7 chains on the waters of the South Yadkin, beginning on the corner of Lewis Smith at a post oak, south with his line 56 degrees east 45 chains to a post oak on the corner of Richmond Pearson, north with his line 30 degrees east 26.5 chains to a stake, north 75 degrees east 13 chains to two dead ---, north 80 degrees east 20.5 chains to a black oak, north 3 degrees east 16.25 chains to a post oak, north 80 degrees west 13.5 chains to a hickory, south (?) 70 degrees west 27 chains to a red oak, south 35 degrees west 8 chains to a red oak, south 22 degrees west 13 chains to a rock, then to the beginning, for 107 pounds current money of N.C., witnessed by Benjamin Garner, Rieves(?) & Samuel Jones & proved by the last named in Aug. 1812.

Book 32 page 70; Nov. 14 1833, John Smith--no wife signs--lets the trustees of the Methodist Episcopal Church (Daniel Dwiggins, Arthur Morrow, John Davis, Ashly Dwiggins, Samuel Penry, James Penry, John Penry, James Davis & Thomas Morrow, & successors?) have his claim in two acres on the north east side of the ridge road leading from Salisbury to Wilkesborough, going south 67½ degrees east 4 chains & 75 links to a hickory, north 22½ degrees east 2 chains to a white oak, south 67½ degrees east 2 chains to an ash, north 22½ degrees east 50 links to a hickory, north 67½ degrees west 2 chains & 63 links to a stone, north 22½ degrees east 1 chain & 88 links to a stone, north 67½ degrees west 4 chains & 25 links to a stone, south 22½ degrees west 4 chains & 38 links to the beginning, for \$1.00, witnessed by George H. Chaffin & Nathaniel B. Taylor & proved by the latter in Nov. 1833.