

Glascock

Glassco

Glass

Glassco

Glasgow

MUSE



Brigadier-General Thomas Glascock of Georgia  
 + Honorable William Glascock

G.A.R. Lineage, Vol 7, page 166: Mrs. Victor Durand Barbot,  
 (Marie Catharine Barrett), born in Ga., as # 6491, joined on the  
 services of Brigadier-General Thomas Glascock,  
 of Georgia, who served as Captain of the cavalry; served  
 under the brave Pulaski at Savannah when the Count  
 fell + was left behind the lines of the enemy he returned  
 + rescued the mortally wounded officer which shot + skull  
 see also numbers 1229, 3272 + 5648; + of  
 Honorable William Glascock, of Georgia who  
 was Speaker of Assembly of Georgia in 1779.

- She was the daughter of (re);  
 married Mary Savannah Glascock;  
 (1) Thomas Barrett " Harriet Hatcher Hayes;  
 (2) Thomas Glascock " Mary Bacon;  
 (3) Thomas Glascock " Elizabeth Glascock.  
 (4) William Glascock

HENNESSEE STUDIO  
 HERALDIC ART  
 SALISBURY, N. C.  
 Jan. 7th,  
 1941

Dear Mrs. McCubbins:

Pursuant to our conversation of yesterday, I find  
 that the blazoning of the arms of the Glascock  
 (also Glascock) family is as follows:

Escutcheon:

Ermine a chevron between three cocks azure armed  
 crested and jelloped or

Crest:

Out of a ducal coronet or a dragon's head per pale  
 argent and vert

As with so many of the older British arms, there is  
 no motto.

This blazoning was sent me several years ago by  
 a lady in Richmond, Va., who desired the Glascock  
 arms painted. It makes a very beautiful display.  
 I find that I have the information which she sent  
 me, copied in my files, but I cannot find her letter  
 and I have forgotten her name.

The Glascock family is a very old one and is of pure  
 Anglo-Saxon origin. The name was known in Britain  
 before the Norman Conquest and may be found in the  
 Domesday Book and Ragman Roll, two of the early cenci  
 of Britain. The coat-of-arms has some very interesting  
 features, which would take too much space to narrate  
 in this letter. The arms (with the three cocks thereon)  
 constitute a partial "canting" or heraldic play upon  
 a part of the name.

The family originated in County Essex and the arms  
 were first recorded in the Herald's College in 1571.  
 The arms are blazoned in Burke, Debrett, Crozier and  
 Fairbain, as well as in Fox-Davies' Armoury, so I  
 have many checks against the blazoning sent me by the  
 Richmond lady. She stated, by the way, that a branch  
 of her family once migrated to this part of North  
 Carolina.

Many years ago we had a cook, named Rufus Glascock,  
 who was the son of a former slave of the family. He  
 used to brag about how many slaves the family had  
 owned. It seems that they owned at least one planta-  
 tion near the Rowan-Iredell line from what Rufus said.

I am making a very rough sketch at the end of this  
 letter to illustrate the placing of charges and colors.  
 This sketch does not attempt to show helmet, mantling



Dr. George Glascock of North Carolina.

K.C.D.A.R. Register of 1947, page 43: Mrs. Warren C. McKell,  
(Frances Gibson), as #392249, from the service of Dr. George  
Glascock, K.C. a Patriot, joined the "Upper Cape Fear Chapter"  
(organized Nov. 25, 1935), of Red Springs, N.C.

same page: Mrs. Charles Edward Leigh, (Bessie Jones), as #392248,  
did also

Page 96: Mrs. C.E. Leigh, (Bessie Jones), as #392248, from the service  
of George Glascock a Patriot of N.C., is listed among the "For-  
mer Members 1890-1947."

etc.

My typewriter seems to have turned into a "leaping Lena"  
this morning. I cannot account for it skipping about  
so.

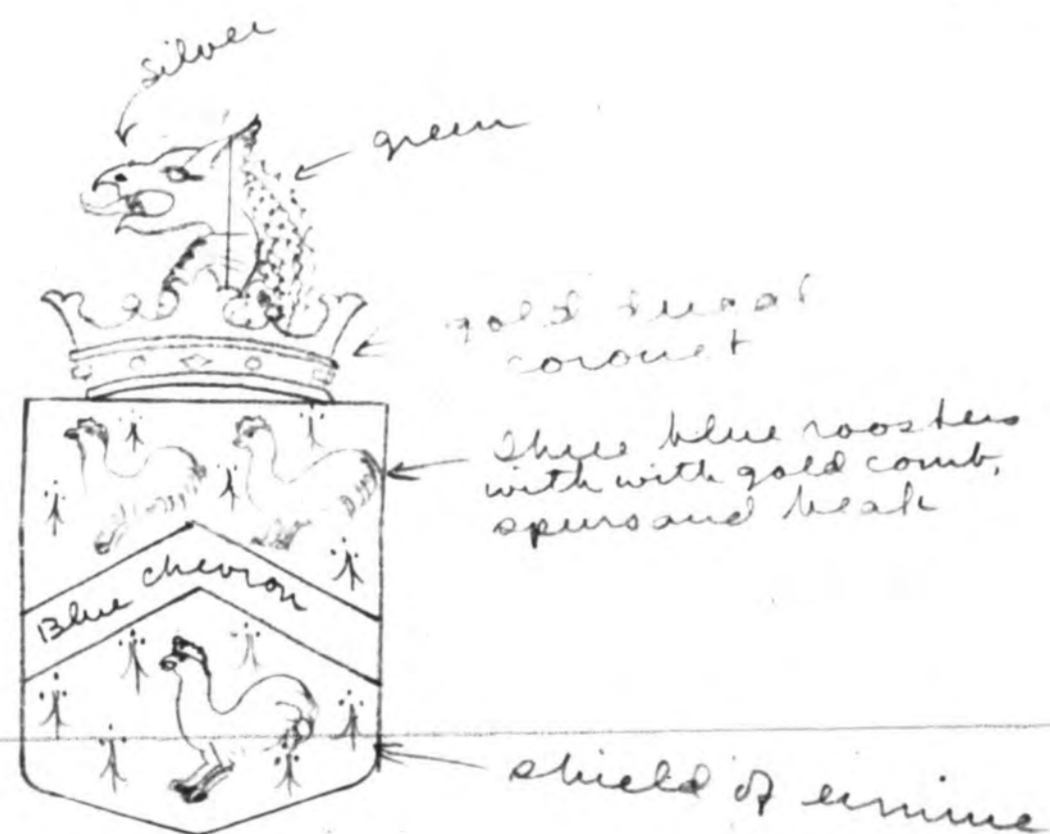
If I can furnish any further information, kindly in-  
form me and oblige.

Yours very truly,

W. E. Hennessee

Mrs. Mamie McCubbins  
Salisbury, N. C.

P. S.: There were also Scotch and Irish branches of the  
Glascock family, but these were migrants from the main  
stem in Essex and bore the same arms.





Glascock 92

D.A.R. Register of 1927, page 41: Mrs. Harold Glascock, (Jessie Lee Knapp), as #119957 from the service of Captain Thomas Trent of Va., joined the "Caswell-Wash Chapter," (organized June 16, 1915), of Raleigh, N.C.

D.A.R. Lineage, Vol. 126, page 74: Mrs. John Beach Drake, (Adaline Gentry Glascock), born at Hannibal, Mo., as #125236, joined on the service of Richard Gentry (1769-1843), born in Albemarle Co., Virginia, died in Madison Co., Kentucky, enlisted when seventeen & served until the surrender of Cornwallis. He received a Pension for his service as a Private in the Virginia line - see also #116239-; & of

Lieutenant Malcolm Henry (1750-1840), born in Rowan Co., North Carolina, died in Lincoln Co., Missouri, who enlisted as a Private in 1776 under Capt. William Byers in the South Carolina regiment of Col. Thomas Bull, & was appointed Captain of the North Carolina militia in the regiment of Col. Graham - see also #117686.

She is the daughter of, (vc.):

- (1) Stephen Glascock, (born 1847), married 1868, Henrietta Gentry, (1849-1912);
- (2) Joseph Gentry, (1797-1864), " 1826, Adaline Henry, (1811-1893);
- (3) Richard Gentry " (1) 1784, Jane Harris, (1763-1821);  
+ William Henry (1784-1845), " Polly Culberson nee Reynolds, (died 1847);
- (4) Malcolm Henry, " 1759, Kettie Gordon.

Lieutenant Thomas Glascock of Virginia & Georgia

D.A.R. Lineage, Vol. 1, page 381: Mrs. J. F. Huel, (Sawra Eldora Glascock), born at Rectorville, Ky., as #49850, joined on the service of Lieutenant Thomas Glascock (1757-1841), born in Fauquier Co., Virginia, who enlisted in 1777 as Lieutenant in the first Georgia battalion under Major John Habersham; & of William Asbury (—1818), born in Virginia, died in Fleming Co., who served two years in the revolution from Virginia, & was in the battles of Onyxons, Guilford Court House & Spicketown - his widow was granted a Pension.

She is the daughter of, (vc.):

- (1) Travis Clark Glascock, (1838-1897), married Adella Swier, (1834-1890);
- (2) Thomas Glascock, (1796-1872), " 1815, Elizabeth Asbury, (1797-1880);
- (3) George Glascock, " Frances Jackson,  
+ William Asbury, " 1784, Susan Glascock, (1757-1837);
- (4) Thomas Glascock, " Katie Rector.



William Glascock of Virginia & Georgia.

Page 315 of The Index of the Society of the Colonial Wars 1905-1906: "GLASCOCK, WILLIAM Virginia and Georgia. Delegate to Provincial Congress." Only Barrett Chinniquy joined in this service - see page 185.

Page 185: Barrett Chinniquy of Athens, joined the Georgia Society no #40, (general society #9561) & as such in descent from William Glascock.

Page 169, vol. 1 of Notable Southern Families, (Gibbs Comstock).

Drusilla Glass of Virginia.

Hearst's Atlanta Sunday American of Query 461: TAYLOR-SMYTH (SMITH) (a) - Ancestry desired of William Robinson Smith (Smith), born March 6, 1763, died January 19, 1833, married March 8, 1790, Martha Taylor, related to Zachary Taylor, President of the United States. (Note: He has a noted Royal line (Editor). Their children were: Thomas, Barberry, who married S. Matthews, author; John Taylor, born November 2, 1798, died February 10, 1835, married December 27, 1821, Drusilla Glass; James, who married Margaret . . . ; Sarah Aldmer who married March 5, 1824, Ralph Coston; Cordus, Martha, who married December 30, 1828, William Brittingham; Betsey, Robinson. They were all born and lived in Virginia, probably Norfolk County or Princess Ann County.

"GLASS (b) - Ancestry desired of Drusilla Glass, who married John Taylor Smith (above). Drusilla had sisters, Rachel and Rebecca (married February 2, 1833, Ebenezer C. Roworth), and David. They lived in Norfolk or Princess Ann County, Va." A. S.



Glass

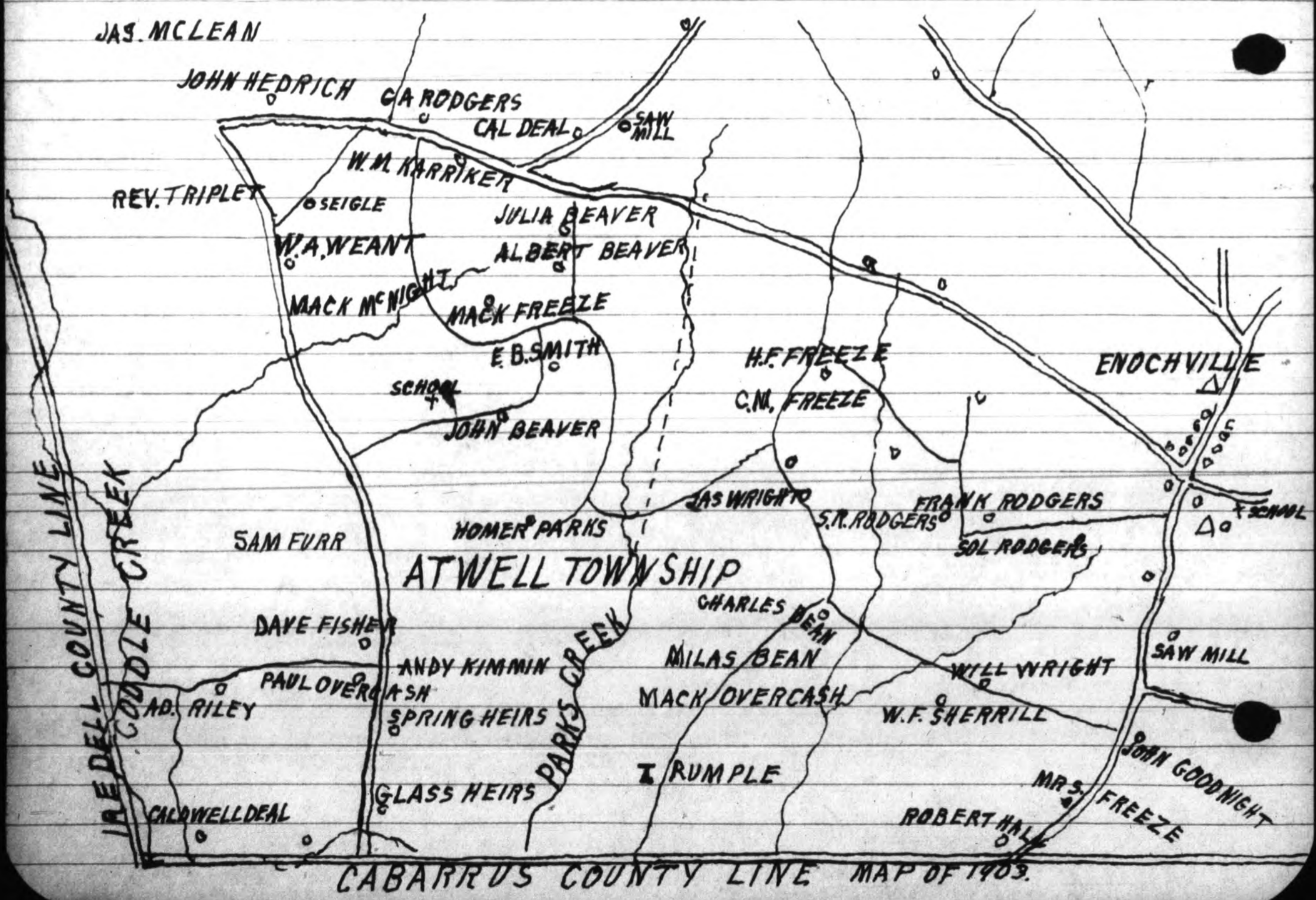
N.C.D.A. Register of 1947, page 41: Mrs. Henry J. Glass, (Mary Cowell),  
as #142816, from the service of Major Daniel Simmons of North Carolina,  
joined the "Caswell-Kash Chapter" of Raleigh, N.C.

Page 42: Mrs. W. C. Debnam, (Stella Glass), as #951746, from the service of  
Richard Thurman, a Private of Virginia, joined the "Colonel Polk Chapter"  
of Raleigh, N.C.

Samuel Glasgow of North Carolina,

Among the Revolutionary War Pensioners of Ran-  
dolph Co., N.C., was Samuel Glasgow, age 81 years, who  
received \$240.00, beginning March 4, 1831, as a Private  
in the North Carolina Continental Line.





Searlet Glascock  
 Records from the Searlet Glascock Bible in the possession of Mrs. Van Ross on  
 North Jackson St., Salisbury, N.C.

DEATHS

Searlet Glascock Senr Departed this life Nov<sup>r</sup> 10<sup>th</sup> 1843 in the 74<sup>th</sup> Year of his  
 age on Friday Morning 15 Minutes Before 6 OClock  
 John N. Glascock departed this life 19<sup>th</sup> day of March 1857 aged 29 years 5  
 months and 25 days

James W. Glascock died Oct 27<sup>th</sup> 1863 aged 34 years 2 months & ten days,

Elmore R Mingis Departed this life July the 10<sup>th</sup> 1861 Aged, 2, years 6,, Months  
 and, 10, days

Columbus, G; Hughes Departed this life May 26<sup>th</sup> 1841 (?) - Age 2 Years 4 months &  
 22 days

James, L. Hughes Departed this life April 14<sup>th</sup> 1849-- age, 37(?) Years 10 Months  
 at 12, OClock, M in full hope of a blissful immortality beyond the grave

Hamilton B. Mingis Departed this life July the 2<sup>nd</sup> 1857 aged 1 year & 8 months

Caroline A. Hughes Departed this life February the 27 1890  
 Berry Floyd Mingis died November 19 1875(?) aged 2 Years 2 Months and 19 days

John F. Glascock age 7 years Died 14<sup>th</sup> May 1820

April the 11 1836 Searlet Glascock Juner died 51 one Year of age

Elesebeth Glascock 1796 at 10 months of hir age When She died

Martha leach died 99th year March 1843 (?)

Searlet Glascock died 77 Year November 16 1843



Iredell Co., N.C., book of wills #2, page 281, The will of Searlet Glascock, made Oct. 11, 1845 & probated in Nov. 1845. Wife: Nancy, (everything & she is appointed executrix). Grandsons: John N. (all of the land east of the dwelling, being 30 acres next the kitchen by the big spring after the death of his grandfather, Nancy Glascock) & James W., (the land west of said boundary when he becomes 25 years of age). Granddaughter: Elizabeth Glascock, (\$25.00 after the death of my wife). Witnesses: W.H. Grather & John N. Glascock, Jr.

Bible of Searlet Glascock in the possession of Mrs. Van Ross of North Jackson St., Salisbury, N.C.

"MARRIAGES

Searlet Glascock Nancey Forgeson Was Married March the 30 1796 March  
Searlet Glascock, Jr. & Caroline A. Ried, was Married, 19<sup>th</sup> Oct, 1826,-----

Calvin, W. Mingis & M..A. Walls, Was Married, July 13<sup>th</sup> A. D, 1876

.....

J S Mingis and Ida, G. Miller, was Married, December 25<sup>th</sup>, 1890

James, W, Glascock & Elizabeth M, Sherrill, Was Married April 23 1851,

Elizabeth, A, Glascock & Joseph H Mingis Were Married Febuary 13 1855

-----  
6, Searlet Hughes & Francis L. Morrison was Married, Dec, 6<sup>th</sup> 1866

C.,W., Mingis,

BIRTHS

Searlet Glascock Was Born Deember the 19 1769

Nancey Glascock his Wife Was Born November 22 1776

Elizebeth Glascock his daughter Was Born december the 29 1796

Searlet Glascock Juner Was Born May the 20 1805

John F Glascock Was Born August the 16 1812

-----  
Carolina, A, Ried was born July 11<sup>th</sup> 1811

John, N, Glascock, Was born the 24<sup>th</sup> Sept 1827,

James W, Glascock, Was Born the 17<sup>th</sup> August, 1829

Elizabeth A Glascock, Was born Sept 17<sup>th</sup> 1831

-----  
Searlet, G, Hughes was born 19<sup>th</sup> Augst 1840

-----  
Columbus, G, Hughes Was born, 3<sup>rd</sup> Jany, 1845



Bible of Searlet Glascock, continued. BIRTHS

"J H Mingis Junior was born october 23' 1869 son of J H an E-A Mingis

Berry Floide was born 5 son of J H an E A Mingis September first day 187

Ina Lee Mingis was born Thursday Dec, 17- 1891

Zona Gertrude Mingis was born Mon, March 6, 1893 died July 2- 1893

Joe Miller Mingis was born Sun, Dec 30, 1894 & died June 16, 1896

Ida Gertrude Mingis (wife of J, H) was born Sept, 20 1866 & died June 2- 1910

John F. Glascock Was Born August the 16 1812

Carolina, A, Ried was born July 11<sup>de</sup> 1811

John, N, Glascock Was born the 24<sup>th</sup> Sept. 1827,

James W, Glascock, Was Born the 17<sup>th</sup> August, 1829

Elizabeth A Glascock, Was born Sept 17<sup>th</sup> 1831

Searlet, C, Hughes Was born, 19<sup>th</sup> Augst 1840

Columbus, G, Hughes Was born, 3<sup>rd</sup> Jany, 1845

Hamilton baxter Son of J H, & E, A, Mingis was born November the 2<sup>nd</sup> 1855

Whitfield Calvin was Born 22<sup>nd</sup> February 1857

C, S, Hughes was born 19(17?)th august 1841

Dora, A, Mingis Was born October 17<sup>th</sup> 1858

Rowan M<sup>c</sup>, Gruder Mingis was born July 11<sup>th</sup> 1861

Lizy Mingis was born the 16<sup>th</sup> of March 1865 2 daughter of J H and E A Mingis

Searlet Glascock Was Born December the 19 1769

Naney Glascock his Wife Was Born November 22 1776

Elizebeth Glascock his daughter Was Born december the 29 1796

Searlet Glascock Juner Was Born May the 20 1805



The will of Joseph H. Mingus (book 1 page 553 in Rowan Co. N.C.), made while "weak of body" & probated Jan. 10 1861 (at which time he was supposedly worth about \$10,000.00). Wife: E.A. (everything). Sons: Whitfield Calvin (the eldest two tracts where he lives "Known as the Jesse Thomason and Wilfred Dent places"); Rowan (the rest of the Wood place of about 170 acres) & Joseph Henry (under-age but is to have my real estate after the death of his mother). Daughters: Eudora (the eldest to have what is "Known as the Pinckney Thomason place" & 100 acres off the southeast end of the Wood place next Mr. Bailey on the way from her house to the Wilkesboro road on the north side of the road) & Lizzie (half of the ballance of my real estate cut off the north end of the home place next Calvin & Dora). Witnesses: Daniel Penninger & H.B. Bailey. Executors: E.A. & W.O. Mingus & W.A. Thomason, who qualified March 30 1861.

Book 96 page 136: Jan. 14 1903, Joseph H. Mingus & wife Ida G. let Elizabeth Cornelison--all of Rowan Co. N.C. (she has on this day let the said Joseph H. Mingus have a deed of similar import), have 209 acres on Second Creek, beginning at a stake, going north 45 degrees west 19 chains with a new line to a pine, west 50 chains to a stake on the old line, north 2 degrees east 20 chs. to a black oak stump, east 13.60 chains to a stake, north 2 degrees east 14.50 chains to a stone, south 69 degrees east 19.50 chains to a stake, south 80 degrees east 23 chains to a stake, south 64 degrees east 34.50 chains to a white oak stump near the mouth of a branch, then up the creek as it meanders, to the beginning (being part of the home-place of the late Joseph H. Mingus Sr. who willed it to Joseph H. Mingus Jr.--see his will in book 1 page 553--& wife? Elizabeth (who is now Elizabeth Cornelison)) & was divided by J.C. Barnhardt as G.S. with D. Penninger, H.C. Gillian & R. Cukbertson, between the two devises but it was not probated & registered, so this is a quit-claim to the said tract witnessed by J.C. Miller & acknowledged on Jan. 16 1903?

#### Scarlet Glascock

Records from the Scarlet Glascock Bible in the possession of Mrs. Van Ross on North Jackson St., Salisbury, N.C.

#### "DEATHS"

Scarlet Glascock Sen<sup>r</sup> Departed this life Nov<sup>r</sup> 10<sup>th</sup> 1843 in the 74<sup>th</sup> Year of his age on Friday Morning 15 Minutes Before 6 O'Clock

John N. Glascock departed this life 19<sup>th</sup> day of March 1857 aged 29 years, 5 months and 25 days

James W. Glascock died Oct 27<sup>th</sup> 1863 aged 34 years 2 months & ten days,

Elmore R Mingis Departed this life July the 10<sup>th</sup> 1861 Aged, 2, years 6., Months and, 10, days

Columbus, G; Hughes Departed this life May 26<sup>th</sup> 1841 (?) - Age 2 Years 4 months & 22 days

James, L. Hughes Departed this life April 14<sup>th</sup> 1849-- age, 37(?) Years 10 Months at 12, O'Clock, M in full hope of a blissful immortality beyond the grave

Hamilton B. Mingis Departed this life July the 2<sup>nd</sup> 1857 aged 1 year & 8 months

Caroline A. Hughes Departed this life February the 27 1890

Berry Floyd Mingis died November 19 1875(?) aged 2 Years 2 Months and 19 days

John F. Glascock age 7 years Died 14<sup>th</sup> May 1820

April the 11 1836 Scarlet Glascock Juner died 51 one Year of age

Elezebeth Glascock 1796 at 10 months of hir age When She died

Martha leach died 99th year March 1843 (?)

Scarlet Glascock died 77 Year November 16 1843



Iredell Co., N.C., book of wills #2, page 281: The will of Scarlet Glascock, made Oct. 11, 1843 & probated in Nov. 1843. Wife: Nancy, (everything & she is appointed executrix). Grandsons: John N. (all of the land east of the dwelling, being 30 acres next the kitchen by the big spring after the death of his grandmother, Nancy Glascock) & James W., (the land west of said boundary when he becomes 25 years of age). Granddaughter: Elizabeth Glascock, (\$24.00 after the death of my wife). Witnesses: W.H. Grather & JOHN N. GLASCOCK, Jr.

Book 28 page 22: Jan. 31 1822, Jane Glascock (an heir of deceased Henry Glascock of Rowan Co. N.C.) lets Thomas Chambers--both of Rowan Co. N.C.--have 146 acres on south side of Dutchmans Creek next a branch, --- Montgomery, Henry Railsback & a marsh. (but reserves the dower of her mother, Margaret Garweed, till her death), for \$150.00 witnessed by George Colker & Caswell Harbin & proved by the latter in May 1821.



Henry Glascock

Aug. 4 1801: Administration on the estate of deceased Henry Glascock issued to Harman Glascock who gave bond of 800 pounds with Jacob & George Booe.

Glascock

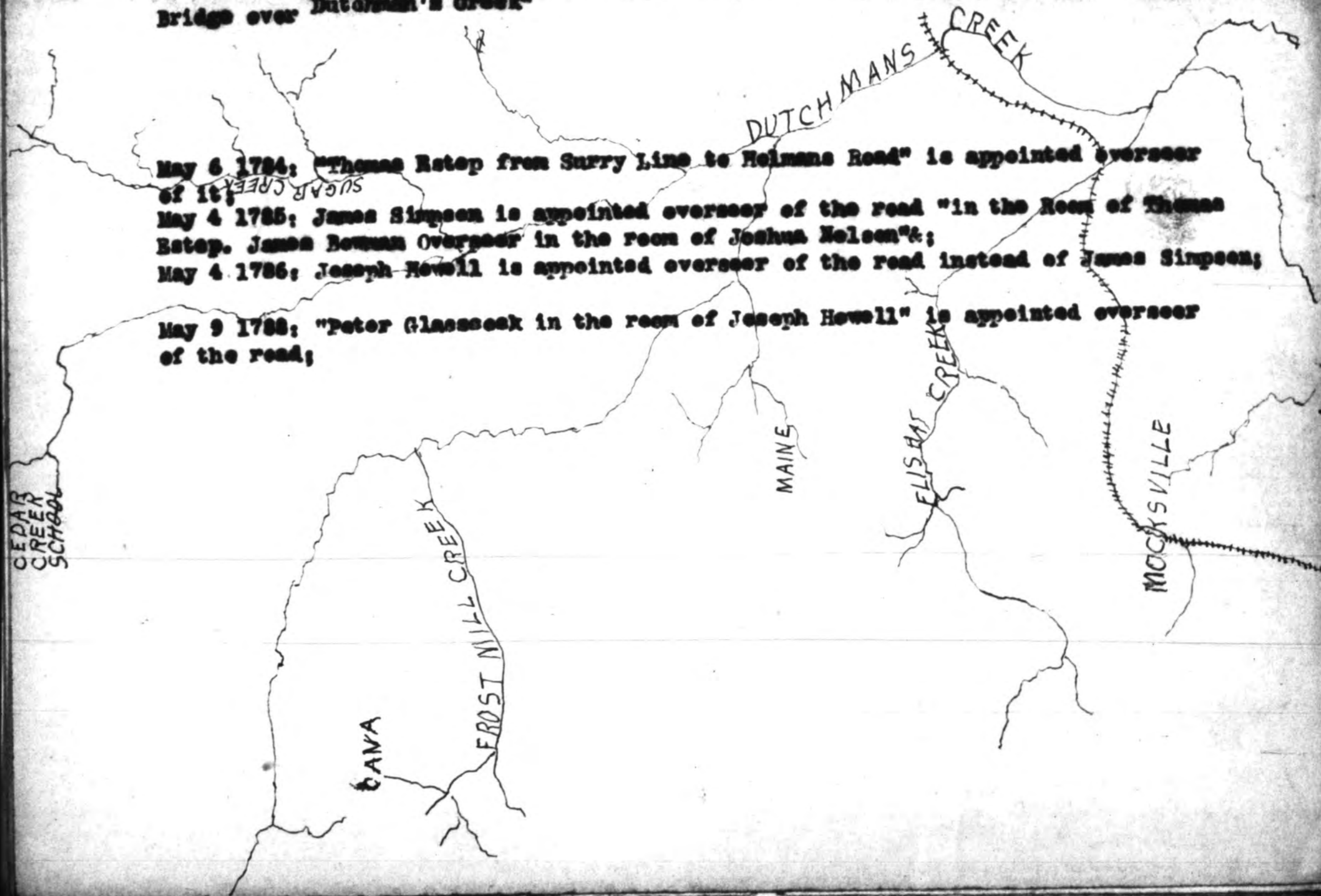
Feb. 5 1784: "Ordered by the Court that Peter Glascock be appointed Overseer of the Road from Dutchmans Creek to Klichas Creek with the Hands Adjacent, and to build a Bridge over Dutchman's Creek"

May 6 1784: "Thomas Estep from Surry Line to Helmans Road" is appointed overseer of it;

May 4 1785: James Simpson is appointed overseer of the road "in the Room of Thomas Estep. James Bowman Overseer in the room of Joshua Nelson";

May 4 1786: Joseph Howell is appointed overseer of the road instead of James Simpson;

May 9 1788: "Peter Glascock in the room of Joseph Howell" is appointed overseer of the road;





Book 29 page 296: May 8 1805, James Davis & Jesse Davis of Stokes Co. N. C. -- no wives sign-- let  
Matthias Glascock of Moore Co. N. C. have 138 acres next the plantation of James Garrison,  
John Bodenhamer, Wheeler Chadwick, Phillip Lock Sr. & John Wire, for 112 pounds, witnessed by  
John Monroe & William Bodenhamer & proved by the latter in Feb. 1811. ~~have signed~~

Book 30 page 175: Oct. 28 1826, Peter Glascock--makes his mark & no wife signs--  
lets Nancy Smoot (both of Rowan Co. N. C.), have 200 acres on the waters of Dutch-  
mans Creek, beginning on the corner of Vachel Stockstill & going west 62 chains  
to a black oak, south 32 chains to a black oak on the original line of Peter  
Glascock Sr., east 62 chains to a stake, then north to the beginning, for \$120.  
00, witnessed by Garret Nelson & Thomas Ratledge & proved by the latter in May  
1828.



Scarlet Glasscock (Waters of Dutchmans Creek)

Book 15 page 169: Feb. 24 1795, Thomas Stockstill (makes his mark & he wife signs) lets Warnel Stockstill (both of Rowan Co.N.C.), have 100 acres on the waters of Dutchmans Creek, beginning on the corner of Phillip Swartlander at a post oak, going west 50 chains to a stake, north 50. chains to a stake, east (20?) chains to a stake, then south to the corner of said Swartlander, for 10 shillings, witnessed by Phillip Swartlander & Zebadiah Stockstill & proved by the latter in Aug. 1797

Book 15 page 171: Feb. 25 1795, Thomas Stockstill (makes his mark & no wife signs) lets Zebadiah Stockstill--both of Rowan Co.N.C.--have 100 acres on the waters of Dutchmans Creek, beginning on the corner of Warnel Stockstill at a post oak post, going west 30 chains to a post oak sapling, north 33 $\frac{1}{2}$  chains to a stake, east 30 chains to a stake, then to the beginning, for 10 shillings, witnessed by Philip Swartlander & Warnel Stockstill & proved by the latter in Aug. 1797

William Glasscock of Rowan Co.N.C. (East bank? of Dutchmans Creek)

Book 29 page 410: July 29 1825, William Glasscock--no wife signs--lets John Jones (of Robert), both of Rowan Co.N.C., have 90 acres on the east side of Dutchmans Creek, beginning on the east bank? of said creek at a sugar tree on the original line of William Whitaker, (now John Wellman's line), going east with said line 28 chains to a pine, north 3 chains to a post oak, north 10 degrees east 23 chains to a persimmon bush on the corner of L.Taylor, west 22 chains & 50 links to a post oak, south 38 links to a stone, south 86 degrees west 9 chains & 90 links with the line of ---McMahan to an ironwood on the creek bank, & the dividing line of George McMahan & Elizabeth McMahan, east 6 chains & 50 links to a stone, south 12 chains & 73 links to a stone, west 4 chains & 50 links to a sycamore tree on the creek bank, then down its meanders to the beginning, for \$450.00, witnessed by B.Haden & E.D.Austin & proved by the latter in Aug. 1827.



James Glasscock (Bear Creek

The homelace of James Glasscock was the first house east of Bear Creek ford by the bridge on the dirt road (now kept up by the State). His son, James Grever Glasscock, has the old Bible.

Thomas Napoleon Glasscock married "Polly" or Mary Anderson & were the grandparents of  
(Polly had brothers; Squire Charles, Dr. John & Abner Anderson)

Emmie Glasscock married Uncle Jim Brown (now 90 years of age, son of Thomas Brown who reared Hardy Hogan Helper), & he had sisters; Belle (married a Cartner) & Victoria (who married a Granger). Emmie Glasscock Brown's two sisters are Jane & Cornelia.



Peter Glascock (Waters of Dutchmans Creek & Howards Branch)  
Book 17 page 600: Dec. 6 1799, The State grants (#2605 at 50 shillings the 100  
acres) to Peter Glascock 150 acres on the waters of Dutchmans Creek, beginning  
on the south side of Howards Branch at a pine, going north 10 chains to a post  
oak, east  $2\frac{1}{2}$  chains to a post oak, north 26 chains to a post oak on the line of  
Solomon Jones, west 42 chains to a post oak, south 36 chains to a stake, then  
a straight line to the beginning. (This had been entered on Aug. 11 1798)

Book 18 page 8: Oct. 7 1801, Peter Glascock Sr., lets Scarlet Glascock (No wife  
signed & both are of Rowan Co. N.C.), have 150 acres beginning on the south side  
of Howards Branch at a pine, going north 10 chains to a post oak, east  $2\frac{1}{2}$  chains  
to a post oak, north 26 chains to a post oak on the line of Solomon Jones, west  
42 chains to a post oak, south 36 chains to a stake, then by a straight line to  
the beginning, for \$240.00, witnessed by Peter Glascock Jr. & Richard Trivett  
& proved by the latter in Nov. 1801. (The State granted this to the said Peter  
Glascock, Sr.)

Book 17 page 599: Nov. 20 1800, The State grants (#2712 at 50 shillings the 100  
acres) to Peter Glascock 250 acres on Howards Branch & Dutchmans Creek, begin-  
ning on the corner of said Glascock at a pine, going west 47 chains to a chest-  
nut, south 20 degrees east 13 chains to a pine, west 25 chains to a Spanish oak,  
south 29 chains to a chestnut, east 68 chains to a pine, then north to the be-  
ginning. (This had been entered on Feb. 8 1798).



Peter Glascock (Waters of Dutchmans Creek)

Book 27 page 521: Dec. 17 1822, The State grants (#3202 at \$10.00 the 100 acres) to Peter Glascock 39½ acres on the waters of Dutchmans Creek next the deceased John Beeman & his own line, beginning on his line at a post oak, going with it 20 chains & 70 links to his corner in the line of John Beeman, west 19 chains & 10 links to a stone, south 20 chains & 70 links to a stake on the corner of Beeman, then to the beginning. (This had been entered on Feb. 14 1822).

John Hendren (Dutchmans Creek)

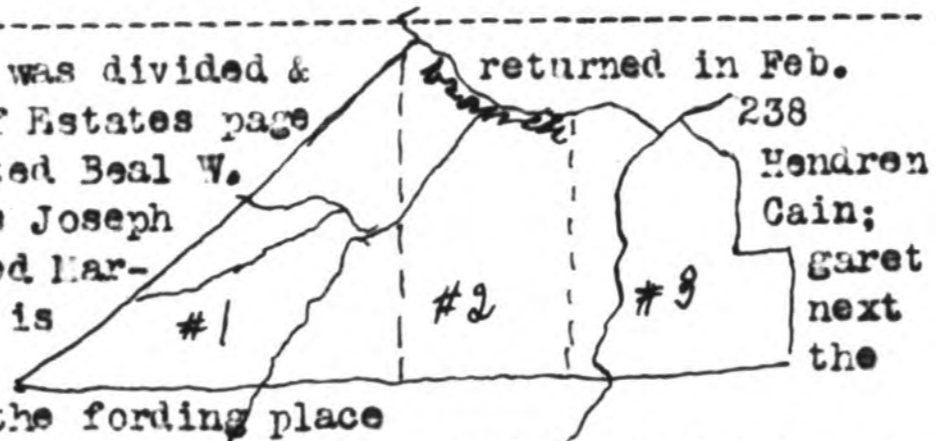
Book 10 page 113: Nov. 4 1784, The State grants (#901 at 50 shillings the 100 acres) to John Hendren 519 acres on Dutchmans Creek, beginning on the line of Henry Ralsback at a post oak, going east with his line 5½ chains to a post oak on the corner of Gregory Glascock, south with his line 11 chains to a black oak on the corner of ---Montgomery, west with his line 85 chains to a black oak on a conditional line, north 28 degrees east 39 chains to a stake, north 7 degrees west 38 chains to a hickory grub, east 37 chains to a hickory, east 37 chains to a hickory, north 2 chains to a black oak, east 25 to a pine, south 65 degrees east 22 chains to an ash on the line of said Ralsback, west with his line 14 chains to a gum on his corner, south with his line to the beginning.

Book 21 page 530: Sept. 23 1808, Elizabeth Jones & Nathaniel Wallis (as executors of deceased Solomon Jones), let Peter Glascock Jr.--all of Rowan Co. N.C., have acres on the waters of Dutchmans Creek, beginning on the corner of Pachel Stogtil on the east side of Howards Branch, going west with his line 30 chains to a pine on his corner, north 30 chains to a maple on the corner of John Beeman, west with his line 32 chains to a pine on the line of John Beeman, south 64 chains to a black oak on the line of Peter Glascock, east with his line & passing his corner 62 chains to a stake, then south to the beginning, for 70 pounds current money of N.C., witnessed by Scarlet Glascock & William Moore & acknowledged by Elizabeth Jones in May 1809.



Book 10 page 150: Oct. 10 1783, The State grants (#515 at 50 shillings the 100 acres) to Gregory Glascock 400 acres on the south side of Dutchmans Creek, beginning on said bank on the line of Lewis Peck at a sugar tree, south with his line 62 chains to a sourwood on the line of Elram Adams, west with his line 33 chains to a black oak, north 30 degrees west 2 $\frac{1}{2}$  chains to a black oak on the line of Jacob Bece, north with his line 15 chains to a white oak on his corner, west with his line 37 $\frac{1}{2}$  chains to a stake, north with the line of --- Montgomery & John Henderson 45 chains to a pest oak on the line of Henry Rail- sback, east with his line 59 chains to a beach saplin on his corner, south 5 chains to a white ash grub on the creek bank, then down the meanders of the creek to the beginning.

The estate of Oliver Hendren deceased was divided & court of 1821--see book of Division of Estates page 238  
 Lot #1 of 52 acres & 36 rods is allotted Beal W. & adjoins Joseph Hendren Cain;  
 Lot #2 of 52 acres & 3 rods is allotted Margaret next the branch to the fording place  
 Lot #3 of 52 acres is allotted Sarah, the wife of Peter Parker, & adjoins Oliver Hendren, George Cain & deceased Spencer Glascock



George Glass (Ryals Creek & County-line)  
 Book 11 page 685: Oct. 25 1786, The State grants (#1087 at 50 shillings the 100 acres) to James Madkin 200 acres on Ryals Creek next James Lambert & on the County-line.

Book 12 page 655: Feb. 14 1789, James Madkin of Montgomery Co.N.C.--no wife signs--lets Philip Earnhart of Rowan Co.N.C., have 200 acres on Ryals Creek next James Lambert & the County-line, for 65 pounds, witnessed by John Redwine & James Daniel & proved by the latter in Aug. 1792.

Book 15 page 128: Feb. 8 1796, Philip Arnhart--makes his mark & no wife signs--lets George Fisher (both of Rowan Co.N.C.) have 200 acres on Ryals Creek beginning at a hickory saplin on the corner of James Lambird on the County-line, going east with said line 55 chains to a white oak, north 36 chains & 40 links to a black oak saplin, west 55 chains to a stake in the line of said Lambird, south with his line to the beginning, for 140 pounds N.C. money, witnessed by two Germans(?) & John Halton & proved by the latter named in Aug. 1797.

Book 16 page 100: Dec. 25 1797, George Fisher--no wife signs--lets George Glass (both of Rowan Co.N.C.) have 215 acres on Ryals Creek next James Lambert & the County-line, for 200 pounds, witnessed by Judy Harriman & acknowledged in Feb. 1798. latter in Nov. 1801.

Book 18 page 69: Dec. 7 1799, George Glass--no wife signs--lets Henry Culp (both of Rowan Co.N.C.) have 200 acres on Ryals Creek next James Lambert & the County-line, for 123 pounds, witnessed by T. McEwin & George Earnhart & proved by the latter in Nov. 1801.



Scarlet Glascock (Fifth Creek)  
Mr. W.W. Turner of Statesville, N.C. in 1921, wrote that he was born at Cool Springs on Fifth Creek near the old mill on May 6 1843. David Caldwell had it as a grant & let Scarlet Glasscock have who let his father have about 600 acres & he, Henry Turner, kept a store here--the land now owned by a Mr. Vaughan. The mill evidently belonged to Scarlet Glasscock (who with son are buried in the graveyard across the dam under a cedar tree) for one of the boxes had his initials on it.

Iredell Co.N.C., book Q page 228: Dec. 19 1825, Scarlet Glascock, a planter of Iredell Co.N.C.--no wife signs--lets John Taylor, a planter of Rowan Co.N.C., have said Glascock's interest in 1713 acres on Fifth Creek on the south bank of Yadkin next the sprin branch of John Smith next --- Archibald, --- Gray & --- Dobbins (but reserves the dowers of Elena, widow of David Caldwell, & Cynthia, widow of Hiram Caldwell), for \$2043.18, witnessed by --- Glascock & William I. Summers & proved by the latter in Aug. 1833.

Iredell Co.N.C., Book Q page 229: Dec. 19 1825, John Taylor--no wife signs--lets Scarlet Glascock (both planters of Iredell Co.N.C.) who has advanced \$2043.00

Iredell Co.N.C., book 2 page 281: The will of Scarlet Glascock made Oct. 11 1843 & probated in Nov. 1843. Wife: Nancy (everything)  
Grandchildren: John N. (30 acres on the east side of the house including the Big Spring after death of my wife) & James W. (the west part of land when 25 years of age), & Elizabeth. Wife is Exx. Witnesses: H.H. Grather? & John N. Glascock (Jt.)



Glasscock

Book 27 page 144: July 17 1804, Spencer Glasscock of Davidson Co. Tenn., Charles Glasscock of Fauquire Co. Va., & Margaret Glasscock of Rowan Co. N.C. let Elijah Glasscock (son of deceased Peter Glasscock of Rowan Co. N.C.) have a negro boy names Jacob out of said estate, for \$300.00, witnessed by Jacob Bub & Nicholas W. Gaither & proved by the latter in Aug. 1822.

Book 29 page 410: July 29 1826, William Glascock--no wife signs--lets John Jones (of Robert)--both of Rowan Co. N.C.--have 90 acres on the east bank of Dutchmans Creek next Wm. Whitaker (now John Wellman's), L. Taylor, down said creek. George McMahan & Elizabeth McMahan, for \$450.00, witnessed by B. Haden & E. D. Austin & proved by the latter in Aug. 1827.

Book 32 page 179: Nov. 10 1832, William Glasscock of Tenn. (through his attorney, William Hawkins) lets Elijah Smallwood of Rowan Co. N.C., have 90 acres on the east bank of Dutchmans Creek next Lamb Taylor & --- Austin, for \$250.00, witnessed by A. Smoot & C. Harbin & proven by the latter in May 1834.

Peter Glass

Book 56 page 153: May 24 1879, John J. Cochran--no wife signs--lets Peter Glass (both of Cabarrus Co. N.C.) have 101½ acres next David Hampton, Mrs. Hendricks, Calvin Bost & Wilson Carike, for \$100.00



William O. Glass  
Book 39 page 423; Nov. 4 1850, William O. Glass & wife Rebecca R. of Point Coupee, Louisiana, (through their attorney, James F. Jamison), let Joshua B. Woods of Rowan Co. N.C., have 153 acres next James Neel, Graham deceased & others, beginning next John Graham, ---McKnight & ---McNeely, for \$200.00, witnessed by Hugh McKnight & Christian Sechler & proved by the latter in May 1852.

Fielding, Brig-Gen. George Pennington who married Elizabeth Reynolds, Emiline who married Capt. Charles R. Parsons, & David R. who married Mary Nelson; 7, Mary Wallace, (who married Israel Sheldon & had one daughter, Mary, who married 1st William Watson Woolsey, & 2nd, Col. Woolsey Rogers Hopkins); 8, Isaac Pennington (who married Elizabeth Masset) & 9, Hannah B. (who died young).  
The Borden family is traced & the coat-of-arms is as follows: "The field azure, a chevron engrailed, armine, two barbons, or pilgrim's staves proper in chief; and a cross-crosslet in base, or; Crest: a lion rampant above a scroll, (argent) on his sinister foot; Motto: Palma Virtuti; and above the crest, Excelsior."

Society of Colonial Wars (1897-1898), page 427: Thomas Borden was Assistant in 1675-1676 & Deputy in 1666, 1670 & 1672. (Only Frank Wheaton joined on his services--see page 373.)

Page 75; William Van Zandt Cox, Chief Clerk of the National Museum, joined the District of Columbia society as #75 (general society #1771) as 7th in descent from Richard Borden, Thomas Stanton, Robert Stanton, Capt. John Gallay & Capt. George Denison & 6th in descent from Benadam Gallay.

Page 154; Rodman Wister of Philadelphia, joined the Pennsylvania society as #119 (general society #1323), as 8th in descent from Thomas Cornelli & Jeremiah Clarke; 7th in descent from Gov. Walter Clarke, Dr. Thomas Wynn, Richard Borden & Albert Elbertson Stoothoff; 6th in descent from William Biles Sr., Thomas Langhorne, Dr. Edward Jones, Robert Owen & Thomas Willett; 5th in descent from William Biles Jr., Joseph Kirkbride Jr., Hugh Evans & James Logan & 4th in descent from Thomas Langhorne Biles, Owen Jones & William Logan.

Page 139; Joshua Wilbour of Bristol, R.I., joined the Massachusetts society as #139, (general society #1120) as 8th in descent from Richard Borden, Thomas Cook & Capt. Ralph Barle; 7th in descent from John Cook & John Briggs & 6th in descent from William Briggs.

*Dr. George Glasscock of N.C.*

*N.C.D.A.R. Register of 1947, page 23: Miss Kathie Belle Rogers, as #399831, joined The "Colonel Robert Rodman Chapter," of Fayetteville, N.C. (organized Nov. 4, 1936), from the services of Dr. George Glasscock, a Patriot of North Carolina.*

*Page 24: Mrs. J. M. Holbrook, (Elizabeth McVint), joined The "William Gaston Chapter" of Gastonia, N.C. (organized Feb. 22, 1913), as #372105, from the services of Dr. George Glasscock, a Physician of North Carolina.*

*Page 43: Mrs. Charles Edward Leigh, (Bessie Jones), as #392248, joined The "Red Upper Cape Fear Chapter" of Red Springs, N.C., as from the services of Dr. George Glasscock, a Patriot of North Carolina. (see again on Page 96)*

*Page 46: Mrs. W. P. Brown, (Jessie Graves), as #21004, joined The "Alfred Moore Chapter" of Southern Pines, N.C. (organized Sept. 25, 1924), from the services of Dr. George W. Glasscock, Surgeon of North Carolina. (over)*







James Glascock (Hunting Creek)

Book 30 page 922; April 14 1829, Daniel J. Smeat of Logan Co. Va.---no wife signs--lets James Glascock & William Casey of Rowan Co. N.C., Abner F. Caldwell & John M. Young of Iredell Co. N.C., have 200 acres on Hunting Creek next Roberts Penry, James Penry, up said creek to Garland Anderson's, for \$400.00, witnessed by Rebecca Nichols & J.S. Nichols & proved by the latter in Feb. 1830.

Book 30 page 719; April 9 1829, John Smeat of Rowan Co. N.C.--no wife signs--lets Daniel J. Smeat of Logan Co. Va., have 200 acres on Hunting Creek next the mill of Robert Penry, G. Anderson & James Penry, on up said creek, for \$400.00, witnessed by Beal Iiams, Jesse Oaks & James Glascock & proved by the last named in Aug. 1829.

Scarlet Glascock

Book 19 page 387; Dec. 6 1802, Warnel Steekstill--no wife signs--lets Nathan Craft (both of Rowan Co. N.C.) have 100 acres on Dutchmans Creek next Philip Swartzlander, for 50 pounds witnessed by John Hendrieks & David Hendrieks & proved by the latter in Aug. 1805.

Book 21 page 521; Oct. 12 1808, Nathan Craft of Stokes Co. N.C.--no wife signs--lets Scarlet Glascock of Rowan Co. N.C., have 100 acres on Dutchmans Creek next Phillip Swathlander, for 125 pounds, witnessed by Spenser Brady & Peter Glascock & acknowledged in May 1809.

Book 13 page 235; July 14 1814, Phillip Swartzlander (Barbara also), let John W. Bush--all of Rowan Co. N.C.--have 132 1/2 acres on Dutchmans Creek next Scarlet Glascock, for \$190.00, witnessed by Nathan Lyon & Moses Hall & proved by the latter in Nov. 1814.

Book 25 page 698; Nov. 13 1817, John W. Bush--no wife signs--lets Joel Kinyoun (both of Rowan Co. N.C.) have 132 1/2 acres on Dutchmans Creek next Scarlet Glascock, for \$300.00, witnessed by Cornelius Smith & John Pierce & proved by the latter in Feb. 1820.

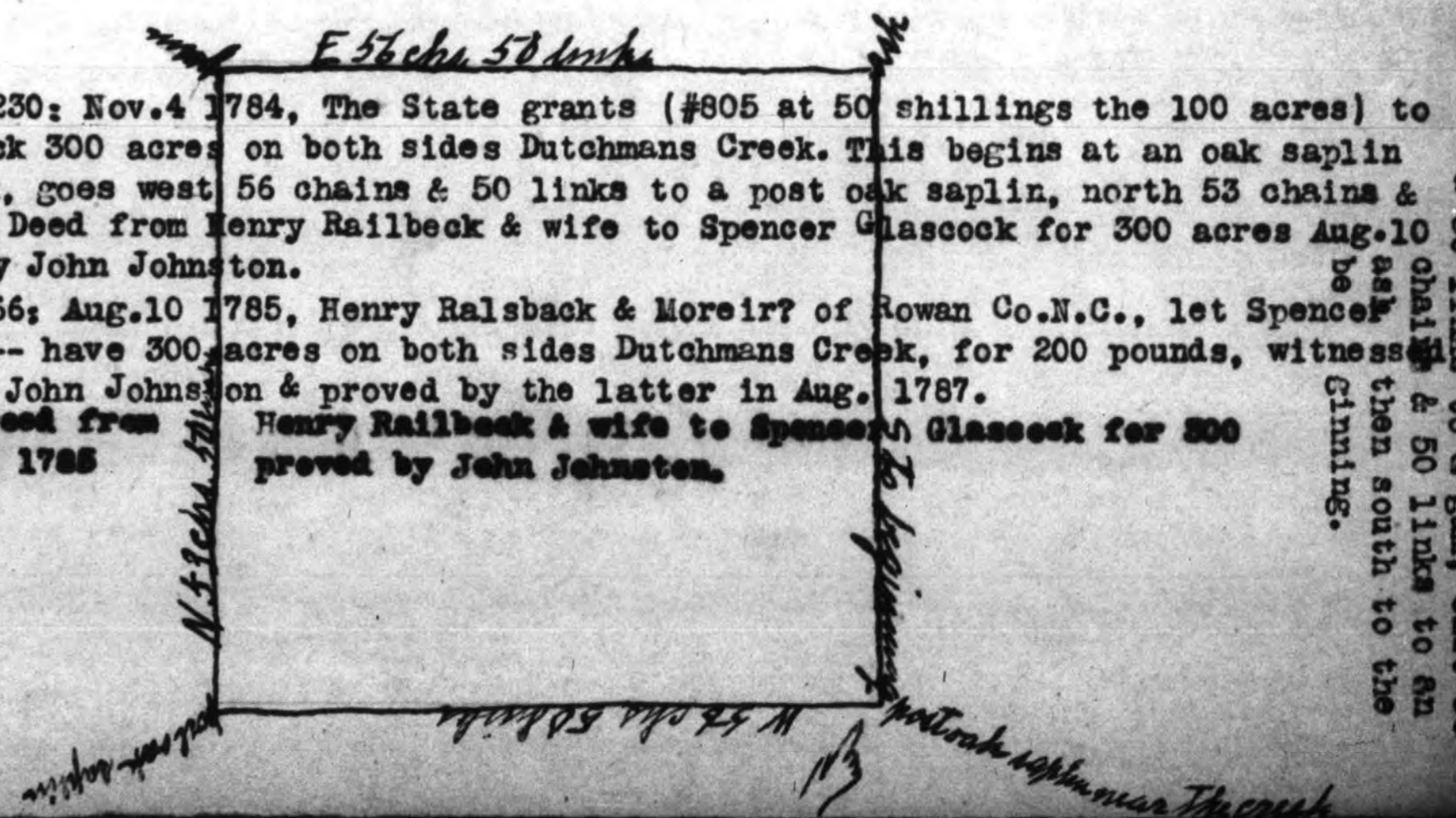
Marriage bonds: Joel Kinyoun to Margaret Bush Dec. 10 1817 signed by Cornelius Smith. Book 31 page 362; Sept. 23 1823, Henry Jones (as executor of deceased Joel Kinyoun) lets William Tomlinson--all of Rowan Co. N.C.--have 132 1/2 acres on Dutchmans Creek next Scarlet Glascock, for \$250.00, witnessed by Isaac Hall & Littleberry Austin & proved by the latter in Aug. 1831

Glasscock.

Book 11 page 192; Aug. 9 1787, The State grants (#1563 at 50 shillings the 100 acres) to Abraham Wiltey 63 acres in fork of Dutchmans Creek & Cedar Creek on their banks next Spencer Glascock & John Grunts.

Book 10 page 230; Nov. 4 1784, The State grants (#805 at 50 shillings the 100 acres) to Henry Railsback 300 acres on both sides Dutchmans Creek. This begins at an oak saplin near the creek, goes west 56 chains & 50 links to a post oak saplin, north 53 chains & 50 links to a gum, east 56 chains & 50 links to an ash, then south to the spring.

; Deed from Henry Railbeck & wife to Spencer Glascock for 300 acres Aug. 10 1787 proved by John Johnston. Book 11 page 66; Aug. 10 1785, Henry Railsback & Moreir? of Rowan Co. N.C., let Spencer Glascock of --- have 300 acres on both sides Dutchmans Creek, for 200 pounds, witnessed by ? & John Johnston & proved by the latter in Aug. 1787. Aug. 11 1787; Deed from Henry Railbeck & wife to Spencer Glascock for 300 acres Aug. 10, 1785 proved by John Johnston.



50 links to a gum, east 56 chains & 50 links to an ash, then south to the spring.



Book 13 page 567 or 667 (numbered twice): Jan. 17 1797, Spencer Glascock--  
no wife signs--lets Charles Glascock of Taguire Co.Va., have 100 acres on  
the waters of Dutchmans Creek next Spencer Glascock, for 100 pounds, witnessed by Whorton  
Glascock & Phillip Dulin & proved by the latter in Feb. 1797. This begins on  
the corner of Spenser Glascock at a post oak, goes 28 chains & 72 links to a stone, west  
34 chains & 72 links to a sweet gum on the original line, north 28 chains & 70 links to  
a gum on the original corner, then east to the beginning, witnessed by Whorton Glascock  
& Phillip Dulin & proved by the latter in Feb. 1797.

May 5 1801: George Glascock age 15 $\frac{1}{2}$  years (orphan of Peter Glascock) is bound to Scarli  
Glascock carpenter  
May 5 1801: Nancy Glascock age 12 $\frac{1}{2}$  years (orphan of Peter Glascock) is bound to Scarlet  
Glascock

Book 21 page 530: Sept.23 1808, Elizabeth Jones & Nathan Wallis (as executors of deceased  
Solomon Jones) let Peter Glascock Jr.--all of Rowan Co.N.C.--have --- acres on Dutchmans  
Creek next Pachel Stoxstill on the east side of Howards Branch next John Beeman & Peter  
Glascock, for 20 pounds, witnessed by Scarlet Glascock & William Moore & acknowledged in  
May 1809.

Charles Glascock. (Waters of Dutchmans Creek)  
of Rowan Co.N.C.

Book 14 page 567 or 667 (numbered twice): Jan. 17 1797, Spencer Glascock--  
no wife signs--lets Charles Glascock of Taguire Co.Va., have 100 acres on  
the waters of Dutchmans Creek next Spencer Glascock, for 100 pounds, witnessed by Whorton  
Glascock & Phillip Dulin & proved by the latter in Feb. 1797. This begins on  
the corner of Spenser Glascock at a post oak, goes 28 chains & 72 links to a stone, west  
34 chains & 72 links to a sweet gum on the original line, north 28 chains & 70 links to  
a gum on the original corner, then east to the beginning, witnessed by Whorton Glascock  
& Phillip Dulin & proved by the latter in Feb. 1797.

Book 17 page 122: Jan.7 1800, Ledston Noland--makes his mark & no wife signs--lets  
William Butler (both of Rowan Co.N.C.) have 150 acres on Dutchmans Creek next ---  
Montgomery, the old line (now Jacob Booe's), Christopher Booe, ---Mumford, Abram  
Adams on the east "side of Isabella Adams old Cabbin above the Spring" next ---Peck,  
up a small branch to its head--as was granted Gregory Glascock--at the head of a  
hollow, on the dividing line between said Noland & Henry & Harmon Glascock includ-  
ing a spring & Noland's spring-branch, for \$500.00, witnessed by Henry Glascock &  
Benja.Hodgens & proved by the latter in Feb. 1800. (This is part of Gregory Glascock's  
The will of Gregory Glascock (Book 1 page 177) made Oct.2 1787 while 'in  
a very weak & low state of Helth'. Sons: Harman (the northern part of the  
home-tract next Lidston Noland) & Henry (the southern part of the home-  
tract & he is to look after his mother). Daughters: Mary, Sarah (lanehos(?),  
Elizabeth (wife of Lidston Noland) & Winny (wife of Isaac Holemon). Exr: son  
Henry. Witnesses: Philip Dulin, Mary Willi(ekson(?) & Basil Gaither.

Dr. George Glasecock

Mrs. A.D.Muse of Carthage, N.C. had an article about the surgeon of Revelutionary Army  
Dr. George Glasecock, who served at the battle of Guilferd Courthouse, near Greensboro.  
He enlisted in Virginia, having married also in that state, Miss Betty (or Patty) Hill,  
but was killed in 1790 by a negre & buried on his estate beside his wife & son--this  
plot is private property & badly neglected--which has been in the family for 140 years  
or more, the above Mrs. Muse being part owned & a descendant of which there are many.  
Dr. Glasecock was a first cousin of President Washington, his mother having been Esther  
Ball (sister of Mary the mother of our first president).

N.C.History (Lewis Publishing Company) Vol.V page 377: George E.Humber, born at Carthage,  
Moore Co.N.C. (son of S.W.Humber born at Richmond, Va., a journey-man & carriage-maker,  
who moved to Fayetteville, N.C. but about 1857 became connected with the Bethune Tyson-  
Jones Buggy Company, of Carthage, married Rosanna, daughter of Dr. William Cole of  
Carthage--her great-grandparents being Dr. George Glascock, Surgeon in the Continental  
Army, a grandson of Esther Ball who was the sister of Gen. George Washington's mother)

Gregory Glascock (Dutchmans Creek)

May 6 1790: The will of Gregory Glascock is proved by Basil Gaither. Henry Glas-  
cock qualified as executor.

Book 17<sup>7</sup> page 316: March 2 1787, Gregory Glascock (Jane makes her mark) lets Ledson  
Nowland--all of Rowan Co.N.C.--have 150 acres on Dutchmans Creek next where Isabel Adams  
lives, Lewis Peck, both sides of a small branch on up it to the head of a large hollow  
between said Glascock & where said Nowland now lives, the spring & spring-branch of said  
Nowland next --- Montgomery, for 50 pounds, witnessed by Daniel Rogan & Basil Gaither  
& proved by the latter in May 1800. (This is part of the tract where said Glascock now  
lives).

Book 17 page 122: Jan.7 1800, Ledston Noland--makes his mark & no wife signs--lets  
William Butler (both of Rowan Co.N.C.) have 150 acres on Dutchmans Creek next ---  
Montgomery, the old line (now Jacob Booe's), Christopher Booe, ---Mumford, Abram  
Adams on the east "side of Isabella Adams old Cabbin above the Spring" next ---Peck,  
up a small branch to its head--as was granted Gregory Glascock--at the head of a  
hollow, on the dividing line between said Noland & Henry & Harmon Glascock includ-  
ing a spring & Noland's spring-branch, for \$500.00, witnessed by Henry Glascock &  
Benja.Hodgens & proved by the latter in Feb. 1800. (This is part of Gregory Glascock's  
The will of Gregory Glascock (Book 1 page 177) made Oct.2 1787 while 'in  
a very weak & low state of Helth'. Sons: Harman (the northern part of the  
home-tract next Lidston Noland) & Henry (the southern part of the home-  
tract & he is to look after his mother). Daughters: Mary, Sarah (lanehos(?),  
Elizabeth (wife of Lidston Noland) & Winny (wife of Isaac Holemon). Exr: son  
Henry. Witnesses: Philip Dulin, Mary Willi(ekson(?) & Basil Gaither.

Book 10 page 150: Oct.10 1783, The State grants (\$515 at 50 shillings the  
100 acres) to Gregory Glascock 400 acres on South bank of Dutchmans Creek  
next Lewis Peck, Jacob Booe, --- Montgomery, John Henderson & Henry Rals-  
back.



Glasscock

Marriage bonds; Betsy Glasscock to Harmon Latham March 20 1804 signed by Barney Bowers  
 Katharine Glasscock to Charles Crouch Dec.17 1820 signed by Jonathan Bodenhamer, W.Boden-  
 hamer & Joe Brummell  
 Elizabeth " " John Curry Oct.7 1822 signed by Wm.Beaman Jr. & John Cook, J.P. J.P.  
 " A." (of Iredell Co.N.C.) to Joseph H.Mingus of Rowan Feb.13 1855 by J.Thomas

Gregory Glasscock

Book 12 page 499: Dec.20 1791, The State grants (#2028 at 10 pounds the 100 acres) to  
 Jacob Booe 400 acres "Called whats left on the waters of Elishas creek" next ---Tate  
 said Booe, Samuel Baily, old line of ---Boone, deeded land of John Passinger & Gregory  
 Glasscock.  
 Book 16 page

Feb. 8 1785; "James Reed, on the Shallow Ford Road, from Elishas Creek to Dutch-  
 man's Creek in the Room of Gregory Glasscock" is appointed overseer of the road;

Book 23 page 512: The State grants (#2848 at 50 shillings the  
 100 acres) to Thomas Prather 50 acres on Dutchmans Creek next John Brownman,  
 William Newner, Peter Glasscock & George Jaker. (This was entered on Dec.7  
 1796).

William Glascock of Tenn. (Dutchmans Creek in Davie Co.N.C.)

Book 32 page 179: Nov. 10 1832, William Hawkins (as the attorney of William Glas-  
 cock of Tenn.) lets Elijah Smallwood of Rowan Co.N.C., have 90 acres on the waters  
 of Dutchmans Creek, beginning on the east branch of said creek on the line of John  
 Williams at a sugar tree, going east with the said line 28 chains to a pine, north  
 10 degrees east 23 chains to a persimmon bush on the corner of Lamb Taylor, west  
 22 chains & 50 links to a post oak, south 36 chains to a stone, south 86 degrees  
 west 9 chains & 90 links to an ironwood on the line of ---Austin on the creek bank,  
 down its various courses 10 chains & 10 links to a stone on the creek bank, east  
 6 chains & 50 links to a stone, south 12 chains & 73 links to a stone, west 4 chains  
 & 50 links to a sycamore on the creek bank, then down its various courses to the  
 beginning, for \$250.00, witnessed by A.Smoot & C.Harbin & proved by the latter in  
 May 1834.

Book 32 page 208: July 30 1832, William Glascock of Overton Co.Tenn., appoints  
 William Hawkins of Rowan Co.N.C., his attorney to sell &c., about 91 acres on the  
 waters of Dutchmans Creek, where the said William Glascock last lived, attested  
 by William Gore (Clerk of Court of Overton Co.,Tenn), & Alfred C.Robertson (as  
 chairman pro tem of Overton Co., court), & proved in July 1832.

Glasscock

The will of Peter Glascock (book C page 208) made Oct.24 1783 while "siek of Body". Wif  
 Mary (120acres where I live while she lives then to my son Spencer, also some negroes,  
 Caleb ). Sons: Spencer (the above mentioned land & some negroes), Char  
 les (100 acres where I live on Cedar Creek), Moses (100 acres on Dutchmans Creek), Will  
 iam, Whorton, Elijah, John, Jesse & Gregory--all probably under age. Daughters: Margare  
 Sarah Collins, Jean Reester, Frances Dulin & Elizabeth Dulin. Eirs: wife, son Spencer &  
 friend Gregory Glascock. Witnesses: Basill Gaither, Oliver Hendren & Stephen Noland.  
 Feb. 5 1784: The will of Peter Glascock is proved by Oliver Hendren & Stephen Noland.  
 On the resignation of Gregory Glascock, the executors as appointed are: Mary & Spenger  
 Glascock.

Marriage bonds: William Glascock to Mary Hales Sept.4 1795 signed by Robert Foster  
 Sarah Glascock to Jonathan Nelson Feb. 4 1822 signed by  
 Jean " " Garrette Nelson Dec.19 1825 " " I.H.Austin  
 Margaret " " Thomas Garwood Jan.7 1805 " " Isaac Glascock.  
 Catharine " " Henry Hinkle Jan.13 1820 " " Abraham Keller.  
 Jane " " William Sain Jan.24 1822 " " James Etcherson.  
 Polly " " Tearman Bates March 25 1812 signed by Benjamin Dewlin  
 Charnal " " Mary Luckey Oct. 25 1794 " Peter Glascock  
 Polly " " Stephen Talley March 24 1812 " Charles Freeman.  
 Nancy " " Galbreath Chambers Jan.27 1829 " " Jacob Boo  
 James " " Sally Boo April 28 1804 " " Samuel W.James  
 Elizabeth A." " Joseph Mingus Feb.8 1855 " "

Book 19 page 905: July 28 1804, Spenger Glascock of Davison Co.Tenn.--no wife signs--  
 lets Phillip Doolin of --- have 127 acres on both sides Dutchmans Creek on the original  
 line next Gregory Glasscock, for \$260.00, witnessed by William Glascock & John March S  
 Sr. & proved by the latter in Feb. 1807.



William Glascock  
Society of Colonial Wars Register of 1903-1906, page 185; Barrett Phinizy of Athens, Ga.,  
joined that society as #40 from William Glascock of Virginia & Georgia who served as a  
Delegate to Provincial Congress.

Early Records of Georgia, (by Grace Gillam Davidson, Mrs. John Lee  
in 1932), Vol. 1 page 6, Caption: Ceded Land in Wilkes Co., Sept. 29,  
1773, to William Glascock, wife & a daughter 16 years old, 1000 acres  
at the mouth of Buffalo Creek where Joseph Vann, Sr., lives; to  
Thomas Glascock & 18 slaves, 1000 acres adjoining the above land.

Page 238: (page 58: Esqr. Thomas Glascock of Augusta to Wm. Bibb of  
same place at present, 850 acres in Wilkes Co., adjacent to Simon  
Awtry, Jacob Wilkins, Richard Leavins, Robt. Carr & Wm. Terrell, on  
July 8, 1785. T. McCall, Peter Carnes, Test.)

Page 241: (Deed book A A page 6 COMMISSIONERS of Confiscated Lands,  
Hugh Lawson, Abraham Ravot and Hepworth Carter, to Thos. Glascock  
of Augusta 400 acres in Wilkes Co., property of Reuben Sherrel, Nov.  
1. 1783, John Appling, U. Rogers, Test.)

Page 257: (Page 26--LITTLEBURY Mosby, Jr. of Powhatan Co., Va., pow-  
er of atty. to John Talbot of Wilkes Co., for all business, but es-  
pecially to convey to Thomas. Glascock of Richmond Co., all the land  
which I may have granted me for services in Ga. Sept. 8, 1786. Richard  
Mosby, Thoms. Murray, Test).

Page 258: (page 31--Richard Call to Thos. Glasscock, both of Augusta,  
600 acres in Wilkes Co., purchased by said Richard from --- Freeman.  
Nov. 12, 1786, Will and John Stith, Test.)

Glasscock  
Book 13 page 892: Jan. 9 1795, The State grants (#2373 at 30 shillings the 100 acres) to Isaac  
Jones 574 acres on Dutchmans Creek next Elias Lovelace, William Holman, Isaac Holman, Thomas  
Parker, Charnel Glasscock. George Baker. Peter Glasscock. William Newner & John Whitlock.  
Marriage bond: Isaac Jones to Nelly or Netty? Gaither April 2 1787 signed by Basil Gaither.

Book 16 page 291: Oct. 4 1797, Isaac Jones & wife Nelly let Alexander Work--all? of Rowan  
Co.N.C.-- have the above for 50 pounds, witnessed by Nathan Chaffin & Susanna Moore & prove  
by the former in May 1798

Records from Bible of Mrs. Mary Cornelia (Glasscock) Helper Andersen, Davie Co.N.C.

"This Bible is the property of Daniel Helper bought at Mecksville of  
Abrah. B Jones May the 30<sup>th</sup> 1822 price \$5.25"

"Daniel Helper and Sally Brown was married October 30<sup>th</sup> in the year of our lord  
1817"

"John Mallican and Sarah Helper was married August the 18 1836" (this may have  
been scratched)

"Daniel Ott Helper and Mary Cornelia Glasscock was Married November 30<sup>th</sup> in the  
year of our Lord 1898"

"Daniel Helper son of Jacob Helper Sen- was born March 17<sup>th</sup> in the year of our  
lord 1794-- "

"Sally Brown daughter of Cannon Brown-- was born September 16<sup>th</sup> in the year of  
our lord 1798--"

"Horace Hatten Helper son of Daniel and Sally Helper his wife was born Janu-  
ary 27th 1819"

"Henney Hanerva Helper daughter of Daniel & Sally Helper his wife was born  
June 30<sup>th</sup> in the year of our lord 1820--"

"Hardy Hegin H

"Hardy B., Helper was born march 21<sup>st</sup> in the year of our lord 1822 being the  
son of Daniel and Sally Helper his wife--"

"Amanda Meriah Helper, daughter of Daniel Helper & Sarah Helper his wife, was  
born November 22<sup>nd</sup> A.D. 1823"

"Hanson Pinkney Helper son of Daniel & Sarah Helper his wife was born Novem-  
ber the 4<sup>th</sup> A.D. 1825"

"Hampton Lafayette Helper was born October the 8<sup>th</sup> A.D. 1827--The son of Daniel  
Helper & Sarah Helper his wife" (over)



Page 129: (page 135: Application to sell land of Henry Mounger, dec'd. 314 acres near Washington, where he lived and 287½ acres in Hancock Co., adjacent lands surveyed for Gen. Glascock. Benj. Catching, Edwin Mounger, Nathaniel Willis, Admsr.)

Page 63: (Page 179: John Oliver. to wife Betsy 650 acres "on which I live" 500 acres of which I bought of Col. Glascock, 150 of William Callaway, one third of stock &c, then it goes to daughter, Jean McCarty Oliver, &c\*\*\*\*)

Virkus Compendium Vol.IV page 686: Mrs. William A. Patton (Sarah Ellen Glasgow) born in Peoria, Ill. Aug. 1 1855 living at 3263, Huntington Ave., Fresno, California, gave lineage as

- (4) Robert Glasgow (1749-1834) of Scotch ancestry, came from the north of Ireland in 1765, with his brothers Joseph & Arthur, settled in Nottingham Co. Va., moved to Rockbridge Co. Va. in 1769, was a soldier in American Revolution, moved to Adams Co. Ohio in 1806. Married Rosamond Uster
- (3) Robert Uster Glasgow (1791-1861) married 1809, Rosanna Finley (1769-1865 the daughter of Robert Finley 4 who married Martha, the daughter of Samuel Steele: son of William Finley 5 who moved from Oxford, Pa. to Staunton, Va.)
- (2) Stewart " (1823-1904) of Adams Co. Ohio
- (1) Sarah Ellen Glasgow (born Aug. 1 1855)
- (5) Samuel Wiley (born in Cecil Co. Maryland) of Scotch ancestry, whose father came from Ireland. He settled with his father in Cumberland Co. Pa. in 1772; served

"Hinton Rowan Helper (Son of Daniel Helper & Sallie Helper his wife was born Dec. 27 1829,--"

"Elizabeth-Helper-Mullican Daughter of Jhann(?) Sarah Mullican was born March the 26th 1836"

"Lewis Spencer Mullican Son of John and Sarah Mullican his wife was born Nov 28th 1836"

"Sarah Jane Mullican was born'd February 7th A.D., 1841"

"John Mullican was born Feb'y 14th 1811"

"Daniel Ott Helper was born July 12th 1875."

"Mary Cornelia Glascock Daughter of James Glascock was born November the 9 A.D., 1879"

"Anna S. Falk was born Nov 11 1835

"Daniel Helper Son of Jacob Sr Departed this Life November the 5 1830 37, 6 19"

"Henny Menerva Helper Departed this life Jan'y 24th 1835 aged 14 years 6 months & 28 days"

"Amanda Maria Helper Departed this life Dec'r 25th 1834 Aged 11 years 1 month & 2 days"

"Horace Hester Helper departed this life Aug't 27th 1849, Aged 29 years & 7 month"

"Hampton Lafayette Helper Departed this 1836"

"John Mullican departed this life November 25th 1876, aged 65 years 9 Months & Eleven days"

"Sally Brown Helper departed thi' life A.D. 27 Dec; 1880."

"Hardie Hogan Helper departed this life in quiet resignation A.D- 19th September 1899."

"Hinton Rowan Helper Departed this life Mar. 9 1909."

"Anna Selena Helper, departed this life Feb 29, 1907."

"Daniel Ott Helper departed this life March 12th 1926."

Book 32 page 26: --- -- 1825, George Doolin (as administrator with the will annexed of deceased Thomas Chambers who made it in Sept' 1824 naming Jacob Sain his executor, but he refused to act, so in Nov' 1824, the said Doolin was granted administration) let Peter Saner--all of Rowan Co. N.C.--have 146 acres on the south bank of Dutchmans Creek, on the south side of a branch next ---Montgomery, Henry Railsback & a marsh (but subject to the dower of Margaret Garrawood), for \$225.00, witnessed by Willouby Taylor & Martin Saner & proved by the latter in Aug. 1833.



Henry Gulp. (County Line & Waters of Royals or Ryals Creek).  
Book 11 page 685; Oct. 25 1786, The State grants (#1087 at 50 shillings the 100 acres) to James Madkin 200 acres on the waters of Royals Creek, beginning on the corner of James Lambert & the County-Line at a hickory & going east 55 chains to a white oak, north 36 chains & 40 links to a black oak saplin, west 55 chains to a stake on the line of said Lambert, then with his line to the beginning.

*Book 12 page 655: Feb. 14, 1789, James Madkin of Montgomery Co., N.C. - no wife signed - let Philip Earnhart of Rowan Co., N.C. have 200 acres on the waters of Royals Creek as above, for 65 pounds, witnessed by John Redman & James Daniel & proved by the latter in Aug. court of 1792.*

Book 15 page 128; Feb. 8 1796, Phillip Amhart--he makes his mark & no wife signs--let George Fisher (both of Rowan Co., N.C.), have 200 acres on the waters of Ryals Creek, beginning on the corner of James Lambert on the County line at a hickory & going east 55 chains to a white oak, north 36 chains & 40 links to a black oak saplin, west 55 chains to a stake on the line of the same Lambert, then south with his line to the beginning, for 140 pounds N.C. money, witnessed by two Germans & John Halton & proved by the latter in Aug. court of 1797.

*Book 16 page 100: Dec. 25, 1797, George Fisher - no wife signed - let George Glass, (both of Rowan Co., N.C.), have 200 acres on the waters of Ryals Creek as above for 200 pounds, witnessed by Judy Harriman & acknowledged in Feb. court of 1798.*

(over)

Book 31 page 642; Nov. 2 1831, Joseph Garwood & John Sain relinquish their interests in 35 acres (allotted to Presley D. Glasscock for his wife's share, but she is dead now, in the estate of deceased Thomas Garwood who was the only son of said Thomas Garwood's daughter) to the said Presley D. Glasscock, witnessed & proved by I. D. Jones in Aug. 1832

Book 28 page 22; Jan. 31 1822, Jane Glascock (one of the heirs of deceased Henry Glascock of Rowan Co., N.C.) lets Thomas Chambers--both of Rowan Co.--have her 2/3 of 146 acres which the deceased owned at time of death, on south side Dutchmans Creek next Henry Railsack, down a branch & the creek bank, for \$150.00 (but reserves the dower of her mother, Margaret Garwood which will later go to him), witnessed by George Colker & Caswell Harbin & proved by the latter in May 1825.

Marriage bonds: Margaret Glascock to Thomas Garwood Jan. 7 1805 signed by Isaac Glascock

George Baker, Scarlet Glasscock (Waters of Dutchmans Creek)  
Book 16 page 428; July 16 1795, The State grants (#2402 at 30 shillings the 100 acres) to George Baker 150 acres on Dutchmans Creek next Peter Glasscock. It begins on the south west corner of Peter Glasscock at a chestnut, goes west 40 chains to a hickory, north 37 1/2 chains to a pine, east 40 chains to a stake on the line of said Glasscock, then with his line south 37 1/2 chains to the beginning.

Book 19 page 817; April 14 1803, George Baker--no wife signs--lets Scarlet Glasscock (both of Rowan Co., N.C.), have 150 acres on the waters of Dutchmans Creek, beginning on the southwest corner of Peter Glasscock at a chestnut tree, going west 40 chains to a hickory, north 37 1/2 chains to a pine, east 40 chains to a stake on the line of said Glasscock, then south with his line 37 1/2 chains to the beginning, for \$95.00, witnessed by Samuel Beck & Nathan Craft & proved by the latter in Aug. 1806.



Book 18 page 69: Dec. 7, 1799, George Glass - his wife signed - let Henry Culp, (both of Rowan Co., N.C.), have 200 acres on the waters of Ryals Creek next James Lambert & on the County line, for 123 pounds, witnessed by J. McEwin & George Earnhardt & proved by the latter in Nov. court of 1801.

Book

Charnel & Mary Glascock  
Nov. 7 1798: The will of Mary Brandon was proved by Basil Gaither. The executor, Henry Hendrix, qualified.  
The will of Mary Brandon (book D page 161), made while "very weak of Body" on May 8 1797, Sons: Robert Luckey (5 pounds), James Luckey & George Luckey.  
Daughters: Jinnet Lukey, Isabel Hendrix & Mary Glascock.  
John Johnson owes two years rental on a plantation & may use  
The other plantation on the east side of Hunting Creek are to be sold.  
Executor: son Henry Hendrix. Witnesses: Margaret Hendrix & Basil Gaither Jr?.

Marriage bonds:  
Isabella Luckey to Henry Hendricks March 29 1795 signed by Lazarus Whitehead  
George " " Agness Little Jan. 14 1793 " " Thos. Penery, William Pugh? & (Basil Gaither)

Mary " " Charnel Glascock Oct. 25 1795 signed by Peter Glascock

James & John Glascock  
Iredell Co., N.C., book X page 242: May 19 1846, James P. Godbey (as the guardian of John & James Glascock, by order of the Iredell County court of ) lets Henderson Forsythe of Iredell Co., N.C., have 100 acres, beginning on the corner of said Forsythe at a pine, going east 30 chains to a black oak on the corner of said Forsythe, south 33 chains & 34 links to a forked red oak on the line of William Montgomery, west 30 chains to a chestnut oak on the line of David Holman Sr., then north 33 chains & 34 links to the beginning, for \$53.00, witnessed by John Davidson & John Carlton & acknowledged by the said Godbey in May court of 1846.

Iredell Co., N.C., book X page 349: June 11 1846, James P. Godbey (as the guardian of John & James Glascock, by order of the Iredell County court), lets William T. Montgomery of Iredell County, N.C., have 100 acres, beginning on the line of William Montgomery at a white oak, going south 43 chains to a pine on the corner of James Montgomery, west 24 chains to a pine knot on the line of William Knox, north 42 chains to a stake, then east 24 chains to the beginning, for \$82.00, witnessed by William Boles? & Josiah Johnson & acknowledged by said Godbey in Nov. court of 1846.



Elizabeth Glascock (Near Fifth Creek Church & the schoolhouse)  
Iredell Co., N.C., book 1 page 555; March 28 1873, Joseph A. Mingus & wife E.A. of Rowan Co., N.C., let George F. Shepherd of Iredell Co., N.C., have 91 $\frac{1}{2}$  acres, beginning on the southwest corner at a rock, going southeast 78 poles to the line of ---Enox, south 89 degrees west 86 poles to a black oak on the corner of the schoolhouse lot, north 23 poles to a rock, west 22 $\frac{1}{2}$  poles to a rock, north 10 poles to a rock, west 11 $\frac{1}{2}$  poles to a rock, south 34 poles to a rock near the west end of Fifth Creek Church, south 7 $\frac{1}{2}$  degrees west 22 poles to a pine, west 100 poles to a rock, north 8 degrees east 96 poles to a rock, south 87 degrees east 178 poles to the beginning, for \$600.00, acknowledged by the said Joseph A. Mingus & wife on March 28 1873 before C.L. Summers, Judge of Probate.

Married Feb. 13, 1855, Elizabeth A. Glascock of Iredell Co., N.C., to Joseph A. or H. Mingus of Rowan Co., N.C. by J. Thomson, J.P. in Rowan Co., N.C.

Iredell Co., N.C., book 1 page 556; Feb. 6 1872, C. Scarlet Hughes of Lampasas Co., Texas, no wife signs--lets E.F. Rockwell of Iredell Co., N.C., have one acre north of Statesville, on the road to Mocksville, next the Reimer tract & the lot of Fifth Creek Church, beginning on the corner of the Archibald or Reimer tract on the line of E.F. Rockwell, going east to the church lot, south with the public road, up the road to the line of the Archibald & Reimer line, then with that line & others to the beginning, for \$50.00, witnessed by C.V. Mingus & Jas. F. Dotson & proved by the latter on Aug. 23 1874. (This is all that was lately owned by Robert C. Enox north of the public road & he conveyed it to the said C. Scarlet Hughes on June 22 1868).

Scarlet Glascock (Waters of Fifth Creek & South Yadkin River)  
Iredell Co., N.C., book 7 page 339; Dec. 22 1841, Scarlet Glascock & H. Forsyth of Iredell Co., N.C.--no wife's sign--let Henry Turner of Davie Co., N.C., have 651 acres on the waters of Fifth Creek & South Yadkin River, beginning on the river bank above the bridge, going south 67 degrees west 48 poles to a stake in the middle of the road, south 30 degrees west 8 poles, south 11 degrees west with the road 20 poles, south with the road 20 degrees west 21 poles, south 30 degrees west 57 poles to a hickory near the bridge, across the dam, south with the road up the dam 57 degrees west 30 poles to a stone, south 47 degrees west 24 poles to a small pine, south 52 degrees west 16 poles across the branch to a stone on the line of H. Forsythe, south 38 degrees east with the line of Forsyth across the creek 65 poles to a small hickory, south 83 degrees east 14 poles to a post oak on the corner of Forsythe in the edge of the big road, south with the said road 28 poles to a stone, south 28 degrees west 21 poles to a hickory on the corner of Forsythe, due south 221 poles to a post oak on the line of Forsythe, east 150 poles to a black oak on the corner of ---Bell, due north 206 poles to a hickory grub, north 26 degrees east 59 poles to a post oak, north 109 poles to a post oak on the corner of Samuel Turner, due east 95 poles to a white oak on the corner of said Samuel Turner, north 66 poles to a post oak on the river bank on the corner of said Samuel Turner, then up the meanders of the river to the beginning, with the machinery, Mill-dam &c, for \$3000.00, witnessed by Jacob Williams & Wilfred Turner & proved by the latter on June 16 1860.



Elizabeth A. Glascock

Iredell Co. N.C., book 6 page 73: Sept. 30 1874, Joseph H. Mingus & wife Elizabeth A. of Rowan Co. N.C., let Mary (the wife of James Hellard), also of Rowan Co. N.C., have 73 acres, beginning on the line of D. Rickert at a stake, going south 27 degrees east 82 poles to a hickory, south 68 degrees west 54 poles to a Spanish oak, north 81 degrees east 45 poles to a rock pile, south 72 to a stone, 83 poles to a stone, north 142 poles to a sourwood, north 44 degrees east 65 poles to the beginning, also the adjoining 22 acres, beginning at a stone, going 8 chains & 75 links to a stone, south 5 degrees west 2½ chains to a stone, --- 2½ chains to a chestnut oak, north 10 degrees east 4½ chains to a post oak, west 16 chains to a chestnut oak, --- 80 degrees west 4½ chains to a hickory, 68 degrees west 12 chains to the beginning, for \$300.00, witnessed by H.N. Woodson & Weyley? Hellard & acknowledged by the grantors in Rowan Co. N.C. on Sept. 30 1874.

Scarlet Glascock (Waters of Fifth Creek & South Yadkin River)

Iredell Co. N.C., book 9 page 228: Dec. 19 1825, Scarlet Glascock--no wife signs-- of Iredell Co. N.C., lets John Taylor of Rowan Co. N.C.--both men are planters--have 1713 acres on the waters of Fifth Creek & South Yadkin, beginning at the mouth of John Smith's spring branch on his corner, going with his line south 159 poles to a pine on his corner, west with his line 98 poles to a small hickory on his corner & the line of ---Archibald, south with his line 282 poles to a pine on his corner, west 182 poles to a black oak, south 20 poles to a fallen oak by some rocks, the same course 260 poles to a forked white oak by a branch, the same course 165 poles, east 240 poles to a pine on the corner of ---Gray, north with his line 254 poles to a post oak & a black oak on his corner, the same course 83 poles to a black oak on the corner of ?, east with his line 223 poles to a black oak on his corner, north 22 poles to a stake on the line of ---Dobbins, north 26 degrees east 58 poles with his line to a post oak on his corner, north 98 poles with the line of Dobbins to a post oak on his corner, east 91 poles with the line of Dobbins to a red & white oak on his corner, north 66 poles to a post oak on the river bank, then up its various courses to the beginning, (but reserves the dowers of Elena, the widow of David Caldwell & Cynthia, the widow of Hiram Caldwell--all deceased--, ) for \$2043.18, witnessed by J. Glascock & William J. Summers & proved by the latter in Aug. court of 1833.

Iredell Co. N.C., book 9 page 229: Dec. 19 1825, John Taylor of Rowan Co. N.C.--no wife signs--lets Scarlet Glascock of Iredell Co. N.C., (both men are planters), have the tract on the waters of Fifth Creek & South Yadkin River, with the miles, for \$2043.18, & he may sell &c the same

George Glass (Waters of Crane Creek)

Book 22 page 236 or 336 (numbered twice): Nov. 24 1806, The State grants (#2879 at 50 shillings the 100 acres) to ~~George Glass~~ & John Thomas, 308 acres on the waters of Crane Creek, beginning on the corner of Simon Hoyer & going with his line south 87 degrees & 50 minutes west 9 chains to the corner of Peter Brown, north 38 chains & 50 links to a black Jack on the corner of Francis Lock, north with it 87 degrees & 30 minutes east 7 chains to his corner, then with the line of Simon Hoyer to the beginning. (It was entered on AUG. 9 1802).

Joseph H. Mingus. (Reedy Branch of Second Creek).

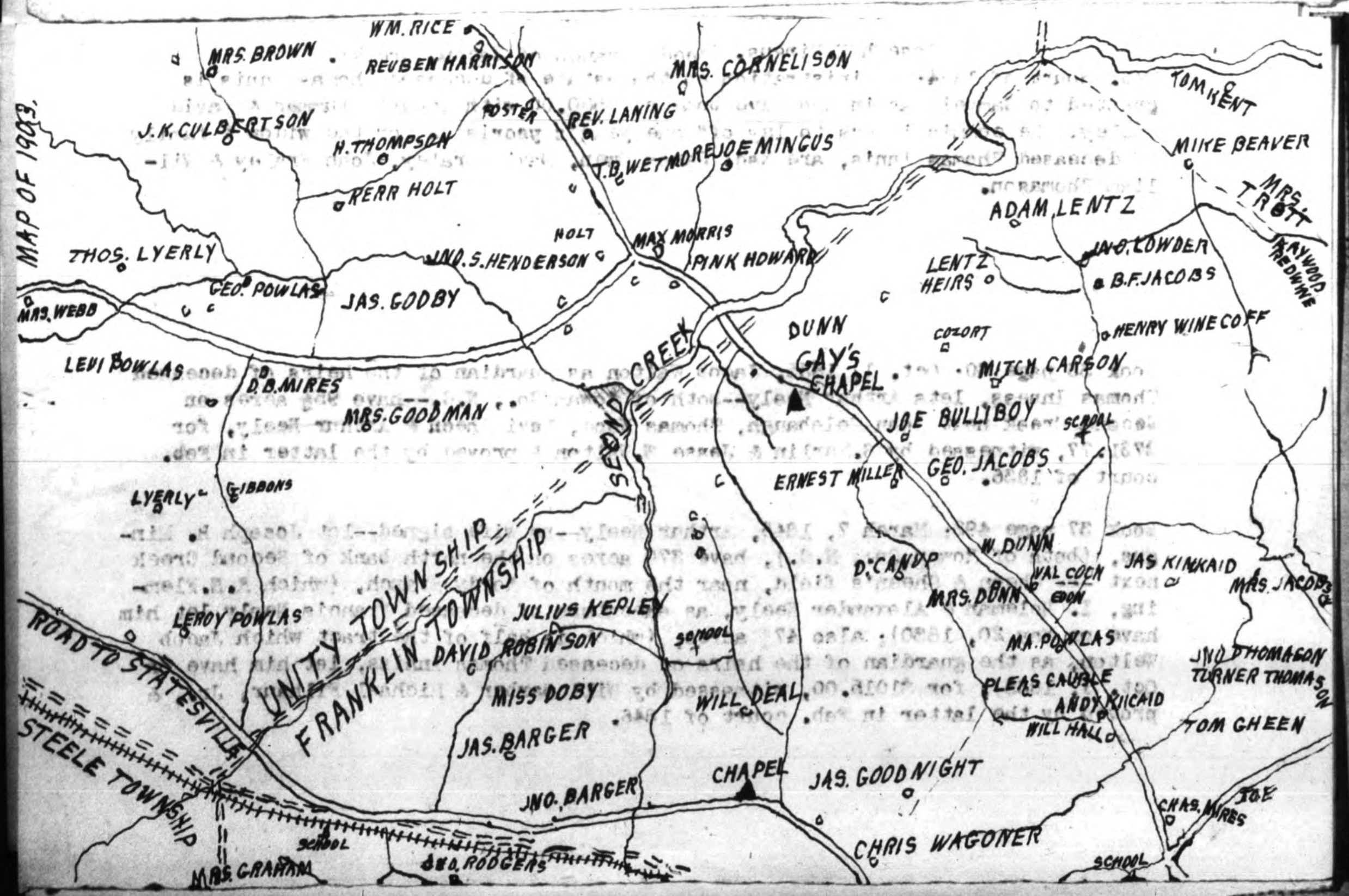
Feb. court of 1834; Administration on the estate of deceased Thomas Innis is granted to Samuel Marlin who gave bond of \$500.00 with Robert Plummer & David Fraley. The commissioners to lay off one year's provision for the widow & family of deceased Thomas Innis, are Esq. James Owen, David Fraley, John Fraley & William Thomason.

Book 33 page 30: Oct. 1, 1835, Jacob Walton as guardian of the heirs of deceased Thomas Inness, lets Arthur Neely--both of Rowan Co., N.C.--have 95½ acres on Second Creek next John Holobough, Thomas Wood, Levi Gheen & Arthur Neely, for \$731.77, witnessed by S. Marlin & Jesse W. Walton & proved by the latter in Feb. court of 1836.

Book 37 page 492; March 7, 1845, Arthur Neely--no wife signed--let Joseph H. Mingus, (both of Rowan Co., N.C.), have 370 acres on the north bank of Second Creek next --- Gheen & Gheen's field, near the mouth of Reedy Branch, (which R.N. Fleming, I. Holman & Alexander Neely, as executors of deceased Francis Neely let him have on May 20, 1830); also 47½ acres, (which is half of the tract which Jacob Walton, as the guardian of the heirs of deceased Thomas Inness, let him have on Oct. 1, 1835), for \$1015.00, witnessed by Will Barber & Michael Filhair, Jr., & proved by the latter in Feb. court of 1846.



George Glass (Crane Creek)  
 Book 22 page 236 or 336: Nov. 24 1806, The State grants (#2897 at 50 shillings the 100  
 acres) to George Glass & John Thomas 308 acres on Crane Creek next Simon Moyer, Peter  
 Brown & Francis Lock. (this had been entered on Aug. 19 1802).



--- Glascock.

Book 13 page 555: April 24 1794, Mary Glascock (widow of deceased Peter  
 Glascock of Rowan Co. N.C.) lets their sons, William, Wharton & Elijah  
 Glascock have jointly, a negro boy named Jacob aged about 7 years (born  
 since the death of her husband and whose will left three negroes to them & one  
 of these has since died, this Jacob being a substitute) witnessed by Jasil  
 Gaither & Thomas Prather & proved in May 1794.  
 Deed of gift from Mary Glasscock of a negro to William  
 Whorton & Elijah Glascock April 24 1794 proved by Jasil Gaither.

Book 21 page 668: Sept. 22 1809, James Glasscock of Rowan Co. N.C. -- no wife  
 signs -- lets Thomas G. Watkins late of Davidson Co. Tenn., have 185 acres on  
 near Creek next the late George Wilcoxson, the old line of --- Coose, the  
 old line of --- Clark, for \$250.00, witnessed by J. Rice W. Jams, Walter  
 Gaither & Nicho W. Gaither & proved by the last named in Feb. 1810.



Nov.8 1796: The will of Conrod Lowe is proved by Henry Bruner?. George Glass qualified as executor.

The will of Conrod Low (book E page 185) made Sept.7 1796 & probated in Mother. Sisters; Eve Glass & Elizabeth Lochman. Brother-in-law George Glass. Witnesses Nicholas Crison, Henry Bruner? & Jacob Fisher.

Book 18 page 47: April 20 1799, John Lowposer--no wife signs--lets Adam Lowposer (both of Rowan Co.N.C.) have 60 acres on south bank of Yadkin River, for 80 pounds, witnessed by 2 dutchmen \* proved by Phillip Lemly in May 1801. (Said grantor bought this lately of George Glass, Mary Low & Christopher Larkman)

Willcockson &c--Latham.

Book 13 page 960: April 10 1795, William Willcockson (Rachel also signs) of Rowan Co.N.C., let John Reese have 393 acres on the bank of Bare Creek next William Frohock,--- Willcockson, said Reese & --- Maxwell, for 375 pounds, witnessed by John Clement, Charles Burroughs & Thomas Dagley & proved by the last named in May 1795. (See original grant).

MAR 05 1803

Marriage bonds: Jacob Glass to Elizabeth Biggers Nov.19 1851 signed by Andrew Freeze

Book 40 page 352: Oct.18 1848, William H.Gillon of Rowan Co.N.C.--no wife signs--lets Jacob Glass of Cabarrus Co.N.C., have 68 acres beginning next ---Cauble, E.Neel,--- Freeze, & A.M.Woodside, for \$360.00, witnessed by Andrew Freeze & Jacob Freeze & acknowledged in Feb. 1855.

Presly D.Glascock

Book 31 page 566: May 23 1832, George Miller out of love for his son, Gustavus Adolphus Miller, & \$1.00, gives him the two negroes (Sandy aged 8 yrs. & Robbin, aged 6 yrs.) which he had bought of Presly D.Glascock, witnessed & proved by A.G.Carter in May 1832.



George Glass (Ryals Creek & County Line)  
Book 11 page 685; Oct. 25 1786, The State grants (#1087 at 50 shillings the 100 acres) to James Madkin 200 acres on Ryals Creek next James Lambert & on the County-line.

Book 12 page 655; Feb. 14 1789, James Madkin of Montgomery Co.N.C.--no wife signs--lets Philip Earnhart of Rowan Co.N.C., have 200 acres on Ryals Creek next James Lambert on the County-line, for 65 pounds, witnessed by John Redwine & James Daniel & proved by the latter in Aug. 1792.

Book 15 page 128; Feb. 8 1796, Phillip Arnhart (makes his mark & no wife signs) lets George Fisher--both of Rowan Co.N.C.--have 200 acres on Ryals Creek next James Lambir & the county line, for 140 pounds, witnessed by ? & John Haltom & proved by the latter in Aug. 1797.

Book 16 page 100; Dec.25 1797, George Fisher--no wife signs--lets George Glass (both of Rowan Co.N.C.) have 215 acres on Ryals Creek next James Lambert, for 200 pounds, witnessed by Judy Marrison & acknowledged in Feb. 1798.

Book 18 page 69; Dec.7 1799, George Glass--no wife signs--lets Henry Culp (both of Rowan Co.N.C.) have 200 acres on Ryals Creek next James Lambeth on the county-line, for 123 pounds, witnessed by T.McBwin & George Baronhart & proved by the latter in Nov.1801.

Peter Glasscock (Howards Branch)

Book 17 page 590; Nov.20 1800, The State grants (#2712 at 50 shillings the 100 acres) to Peter Glasscock 250 acres on Howards Branch of Dutchmans Creek next said Glasscock. (This had been entered on Feb. 8 1798)

Book 17 page 521; Nov. 18 1800, Peter Glasscock--no wife signs--of Rowan Co.N.C., lets John Little Sr. of N.C., have 150 acres on south side of Howards Branch next Solomon Jones, for 67 pounds, 17 shillings & 16 pence, witnessed by Beal Ijams & John Little Jr. & proved by the latter in Feb. 1801.

Book 17 page 600; Dec.6 1799, The State grants (#2605 at 50 shillings the 100 acres) to Peter Glasscock 150 acres on Dutchmans Creek on the south side of Howards Branch next Solomon Jones.

Early Records of Georgia, (by Grace Gillam Davidson, Mrs. John Lee in 1932), Vol. 1 page 6, Caption: Ceded Land in Wilkes Co., Sept. 29, 1773, to William Glascock, wife & a daughter 16 years old, 1000 acres at the mouth of Buffalo Creek where Joseph Vann, Sr., lives; to Thomas Glascock & 18 slaves, 1000 acres adjoining the above land.

Page 238: (page 58: Esqr. Thomas Glascock of Augusta to Wm. Bibb of same place at present, 850 acres in Wilkes Co., adjacent to Simon Awtry, Jacob Wilkins, Richard Leavins, Robt. Carr & Wm. Terrell, on July 8, 1785. T. McCall, Peter Carnes, Test.)

Page 241: (Deed book A A page 6 COMMISSIONERS of Confiscated Lands, Hugh Lawson, Abraham Ravot and Hepworth Carter, to Thos. Glascock of Augusta 400 acres in Wilkes Co., property of Reuben Sherrel, Nov. 1. 1783, John Appling, U. Rogers, Test.)

Page 257: (Page 26--LITTLEBURY Mosby, Jr. of Powhatan Co., Va., power of atty. to John Talbot of Wilkes Co., for all business, but especially to convey to Thomas Glascock of Richmond Co., all the land which I may have granted me for services in Ga. Sept. 8, 1786. Richard Mosby, Thoms. Murray, Test.)

Page 258: (page 31--Richard Call to Thos. Glascock, both of Augusta, 600 acres in Wilkes Co., purchased by said Richard from --- Freeman. Nov. 12, 1786, Will and John Stith, Test.)

#### Glascock

1

Makers of America (by Leonard Wilson & others) Vol.I. page 323; "The first record that we have of the Glascocks in Virginia was Richard Glascock, who came over in 1635, and who was followed by Thomas and his wife, Jane Glascock, in 1643.

"Thomas Glascock, the subject of this sketch, was the son of Aquila, who was the son of George, who was the son of John, who was probably the grandson of the Thomas who came over in 1643.

"The Glascock family name has an authentic history since the year 1365, the Thirtieth of Edward III. The family was located at High Estre in the County of Essex. The origin of the name is not that commonly supposed by many people. There has been a common idea that the terminal "cock" to family names was derived from the French "coq," meaning a "cook". The English turned this French form into the names of Cook and Cocke. Then they put prefixes and suffixes and get a number of names. But there are some exceptions.

"Glascock is not one of these derived names, as one might easily suppose, but is derived from Glascote, in the Parish of Tamworth. "Cote" or "cott" in time evolved into "cock." "Woodcock" is really "Woodcott." Cottswold" as a surname has become "Coxwold," and "Cottswell" has turned into "Coxwell."

"This John Glascock, who was living at High Estre in Essex in 1365, was followed from father to son for many generations. Thus he was succeeded by Edward, Edward by Thomas, Thomas by William, William by Richard, Richard by John, John by Richard, Richard by William, William by John (who became a Lieutenant-Colonel in the army), John by John (2), and so on.

"This brings us down to the period of the civil wars in England, when William Glascock went to Ireland as Captain of a troop of horse in 1649. They were rewarded for their services by grants of land in County Wexford. William purchased from the rest of the troop the debentures of Alderton, then called by the Irish name of Bally-feanoge. They had all kinds of troubles in the time of James III, who naturally felt a bitter hostility to these ex-parliamentary soldiers."

(over)



Page 129: (page 135: Application to sell land of Henry Mounger, dec'd. 314 acres near Washington, where he lived and 287½ acres in Hancock Co., adjacent lands surveyed for Gen. Glascock. Benj. Catching, Edwin Mounger, Nathaniel Willis, Admrs.)

Page 63: (Page 179: John Oliver. to wife Betsy 650 acres "on which I havelive" 500 acres of which I bought of Col. Glascock, 150 of William Callaway, one third of stock &c, then it goes to daughter, Jean McCarty Oliver, &c\*\*\*\*)

#### Glascok

2

"The Irish family fell back upon the original name of Glascott, and called themselves by that name for many generations.

"The history of the English and Irish families of Glascock, or Glascott, is told in extenso in Burke's "Dictionary of the Landed Gentry of Great Britain and Ireland." The Coat of Arms is thus described: "Ermine on a chevron sable between three cocks azure regg'd and beak'd or, beak'd or, crest: An antelope's head argent attired or, gorged with a belt sable beak'd and rimmed of the second."

"The Glascocks prospered in Virginia, and though they did not multiply to the same extent that some other families did, they furnished five soldiers to the Revolutionary Armies: Baker, George, Spencer, Thomas and Robert Glascock.

"But in the meanwhile, a branch of these Virginia Glascocks had, prior to the Revolutionary War, migrated to the new colony of Georgia. This family consisted of William and his son Thomas. William moved to Georgia with the reputation of an able lawyer, and instantly took a prominent place in that colony. He had been preceded a year or two by his son Thomas, who was born in Virginia about 1750, and to whom he had given an excellent education. Both were patriots to the core.

"When the Revolutionary War came on, William Glascock became eminent in the legislative work of the new colony, and his son Thomas made a brilliant soldier. He served as a Captain in the famous legion commanded by the Polish nobleman, Count Pulaski, and by the Fall of 1780, being then only in his thirty-first year, had risen to the rank of Brigadier General.

"He held important positions after the war, was a man of great enterprise for that time, and left large estates. He died at his home, "The Maples," in Richmond County, at the age of fifty-four.

"While he was making military reputation, his father was making civil reputation. He served as Speaker of the House of the Assembly of the State of Georgia in 1780. He was one of the commissioners appointed to plan for the improvement and enlargement of Augusta; and the work they did is a standing monument to them to this day. He was a trus-

#### James & John Glascock Henderson Forsythe

Iredell Co. N.C., book I page 242: May 19 1846, James P. Godbey (as the guardian of John & James Glascock, by order of the Iredell County court of ) lets Henderson Forsythe of Iredell Co. N.C., have 100 acres, beginning on the corner of said Forsythe at a pine, going east 30 chains to a black oak on the corner of said Forsythe, south 33 chains & 34 links to a forked red oak on the line of William Montgomery, west 30 chains to a chestnut oak on the line of David Holman Sr., then north 33 chains & 34 links to the beginning, for \$68.00, witnessed by John Davidson & John Carlton & acknowledged by the said Godbey in May court of 1846.

Iredell Co. N.C., book I page 349: June 11 1846, James P. Godbey (as the guardian of John & James Glascock, by order of the Iredell County court), lets William T. Montgomery of Iredell County, N.C., have 100 acres, beginning on the line of William Montgomery at a white oak, going south 43 chains to a pine on the corner of James Montgomery, west 24 chains to a pine knot on the line of William Knox, north 42 chains to a stake, then east 24 chains to the beginning, for \$62.00, witnessed by William Boles & Josiah Johnson & acknowledged by said Godbey in Nov. court of 1840.

#### Glascok

4

after the war. While in Missouri he married a Miss Dadd. He taught school in Missouri until his eyes began to trouble him. In the meantime, a child had been born to him, and both his wife and child were taken from him by death. He then returned to the old home place and became a farmer and school teacher.

"His second marriage was to Emily Fletcher (not a relative), a daughter of Tacy and Dr. John Fletcher; and to them six or seven children were born, of whom, at this writing, only one son survives--Bedford Glascock.

"Upon the outbreak of the Civil War, he was too old for military duty, and his sons were too young; but he strongly sympathized with his native State, and, like all other Virginians who were debarred by age from military service, did what he could to maintain the men in the field and contributed in that way his share towards maintaining that great struggle."\*\*\*\*\*

"The ancient Slater and Glascock marriage of 1630 has been referred to in the George H. Slater sketch. In this generation, Thomas Glascock married Emily Fletcher; their daughter Tacy Glascock, married her cousin, Robert Fletcher; and Robert and Tacy Fletcher's daughter, Tacy Glascock Fletcher, married George H. Slater. So, after nearly three hundred years, we come around to a renewal of the old alliances.

"Among the papers in the possession of Mrs. George H. Slater, is a will of John Glascock, of the County of Fauquier, dated the 27th of November, 1774, which impresses upon the reader two things: first, the gross partiality of our ancestors in the disposition of their estates among their children, especially in the way in which they preferred the sons to the daughters; and, secondly, the little familiar details into which they entered by bequeathing such things as a "great pot" and "feather bed."

"Aquila Glascock was a farmer, a surveyor and a large land-owner. He was a reticent man, dignified, of strong will power, very cogent in his statements, of unusual business capacity, as may be judged by the fact that when he died he left each of his seven children an estate of thirty thousand dollars. Judged by the standards of the present day, this would more than equal a fortune of a million dollars; and when one considers that



tee for the establishment of the "Richmond County Academt" in Augusta. He was one of the trustees for the foundation of the "University of Georgia."

"He died in 1793 and was buried on his plantation below Augusta, called "Glascock's Wash."

"General Thomas Glascock (2) was born in Augusta, Georgia, in 1790, and died in Decatur, Georgia, in 1841. At the age of twenty-two he entered the army in the War of 1812, and was a Captain of Volunteers. In the Seminole troubles in 1817, he served under General Andrew Jackson with the rank of Brigadier General, and was then a young man of twenty-seven only.

"When the troubles were settled, he returned to his law practice; in 1835 he was elected to the Twenty-fourth Congress; in 1837 re-elected without opposition; and at the close of that term retired from public life, settling in Decatur, Georgia, intending to lead the peaceful life of a country gentleman; but a few months later was thrown from his horse and killed.

"He was a man of fine qualities and very popular.

"The names of this branch of the Glascock family have been perpetuated in Georgia by Glascock County, which was formed in 1858. It is proper here to say that the two original Glascocks in Virginia, Richard and Thomas, were brothers.

"Thomas Glascock, the subject of this sketch, was born at Lakeland, near Rectortown, Virginia, on April 22, 1814, and died at "Rosehill," near Upperville, on July 23, 1885. His parents were Aquila and Susanna (Lake) Glascock. His mother was born on November 15, 1790, and died in December, 1836. His father, Aquila, who was the son of George and Hannah (Rector) Glascock, was born on the 4th of November, 1786. George was the son of John Glascock."\*\*\*\*

"Arriving at manhood, and the West at that time being a sort of "Mecca" for the enterprising young Virginians, Thomas Glascock went to Missouri. There he acquired land, laid taxes during the war and directly after the war sold his tract of land for \$48,000. He was about the only man in the neighborhood who had enough money to buy stock cattle  
(over)

William Braselton. (Rich-Land Creek).

Book 7 page 100; May 9 1769, William Spurgin & wife Jane let the planter, William Braselton--all of Rowan Co.N.C.--have 273 acres on Rich-Land Creek, beginning at a white oak & going south 37 chains to a white oak, east 20 chains to a black oak saplin, north 25 chains to a hickory, west 30 chains to a stake, then to the beginning, for 5 shillings--the release price being 50 pounds N.C. money on the next day--witnessed by John Sanders & Daniel Dillon & proved in May court of 1769. (Philip? Hoggett deeded this to William Spurgin on Jan. 10 1761).