

July 10 1765: "A Will and Power of Attorney from Conrad Michl To Conrod Carn for Lands & Other Effects Dated the 18th Day, of Sepr 1764 And Prod. by John Lewis Beard in Open Court".

Book 6 page 170: The will of Conrad Michel, a tanner of Rowan Co.N.C., made while in perfect health on Sept. 18 1764, but intending to travel toward Philadelphia & from thence to Germany in Europe, is witnessed by John Lewis Beard, Daniel Little & John Dunn & proved in July 1765. He makes his loving "Cousin Conrod Kern of the County of Rowan" his executor to attend to debts and lands, of which he has some in Mecklenburg Co. & elsewhere in America, with full power &c. "Maria Barbara Kern in Germany" & her heirs &, Made in Salisbury, N.C., & a copy is made for Mr. John Howard on July 25 1771.

Oct. 23 1762: Lease & release from Conrod Michael to Conrod Kern for 308 acres Aug. 2-3 1762 is acknowledged.

July 21 1762: Lease & release from Conrod Michael to Conrod Aarrant for 558 acres July 21-22 , proved by Francis Beatey.

Book 4 page 727: On July 21 1762, Conrod Michgel, a planter & no wife signs, lets Conrod Aarrant, also a planter & both of Rowan Co.N.C., have 558 acres on the north side of Grants Creek next George Bruner & John Long, for 5 shillings--the release price being 80 pounds on the next day--witnessed by Michael Brown & Francis Beatey & proved by the latter in July 1762. (Earl Granville let Conrod Micchal have this on Dec. 21 1761).

July 12 1764: Lease & release from Daniel Little, John Lewis Beard & Conrod Michael to Christopher Knertzer for 397 acres & 80 poles is proved.

July 21 1762: Lease & release from Phillip Kurr to Conrod Michael for 640 acres May 24 1762 proved by William Reed.

July 21 1762: Deed from Earl Granville to Phillip Kurr for 640 acres Nov. 19 1753 proved by James Carter.

Oct. 23 1762: "A Letter of Attorney from Thomas Kerr & Jacob Kurr, to Daniel Little, was Proven in Open Court by the Oath of Conrod Michael one of the Witnesses thereto".

Jan. 14 1763: Sale from Thomas Kerr to Conrod Mickel for 125 acres & another from Jacob Kurr for 605 acres on Jan. 10 1763 is acknowledged by their attorney Daniel Little.

Book 5 page 10: On Sept. 18 1762, Thomas Kurr of Tulpohocken Township, Berks Co.Pa., & Jacob Kurr of Whippen Township, Philadelphia Co.Pa., appoint their trusty & beloved friend, Daniel Little of Salisbury Township, Rowan Co.N.C., their attorney to ask for & get lawful deeds for land in Rowan on the notaver River & sell the two tracts for them, witnessed by Charles Maycock, Conrad Mickel & Peter Spycher & proved by the latter two in Oct. 1762.

Book 5 page 175: Jan. 10 1763, Jacob Kurr, a yeoman of Tulpohocken Township, Berks Co.Pa.--no wife signs--lets Esq. Conrod Michail of Rowan Co.N.C., have 605 acres on south of Muddy Creek of Catawba River next Philip Kurr, through Daniel Little, for 30 pounds, witnessed by Wm. Giles & Jno. Dunn & proved in

April 15 1763: Lease & release from Conrod Michael to Henry Horah for 118 acres July 26 1762 is acknowledged.

Book 8 page 106: Feb. 3 1773, Conrad Kern, as attorney & heir of Conrod Michal, late of the county, tanner) lets Abraham Fleming--both of Rowan Co. N.C.--have 125 acres on north bank of Catawba River & up it, for 38 pounds, witnessed by John McHenry & John Braly & acknowledged in Feb. 1773. (Earl Granville let Thomas Kurr have this on Jan. 7 1761, he made Daniel Little his attorney to sell it to said Conrod Michal on Jan. 10 1763 & it was transferred to said Conrad Kern on Sept. 18 1764 by will & power of Attorney

Feb. 5 1773: A deed from Conrod Kern (attorney & heir of Michael) to Abrm. Flemming on Feb. 3 1773, is proved.

Book 4 page 177: On Oct. 17 1759, John Long & wife Esther let Conrod Michael (all of Rowan Co.N.C.) have 308 acres on both sides of Crane Creek on the side of the road which leads from the Yadkin Ferry to Salisbury, for 5 shillings--the release price being 20 pounds on the next day--witnessed by Jacob Lash & John Frohock & proved in Oct. 1759. (This is part of a tract which Earl Granville let John Long have on Feb. 22 1759).

Oct. 19 1759: Lease & release from John Long & wife Esther to Conrod Michael for 308 acres Oct. 18 1759 proved by Jno. Frohock.

Book 10 page 357: On Aug. 20 1785, Maxwell Chambers, a merchant, & wife Margaret, let Conrod Kern, a yeoman, have 12 acres on north side of Crane Creek, for 3 pounds & 4 shillings, witnessed by James McCay & Alexander Long, & proved by the latter in Nov. 1785. (This is part of an entry made by Maxwell Chambers).

Book 5 page 175: Jan. 10 1763, Jacob Kurr, a yeoman of Tulpohocken Township, Berks Co.Pa.--no wife--through his attorney, Daniel Little, gentleman of Rowa lets Esq. Conrod Michael of Rowan Co.N.C. have his 605 acres for 30 pounds as does Thomas Kurr his 125? proved in Jan. 1763.

Book 5 page 176: Thomas Kurr, a yeoman of Tulpohocken Township, Berks Co.Pa.--no wife--through Daniel Little, gentleman of Rowan Co.N.C. lets Esq. Conrod Michael of Rowan Co.N.C. 125 acres for 30 pounds.

Captain Conrod Michael.

Oct. 19 1759: Lease & release from Jhn Long & wife Esther to Conrod Michael for 308 acres Oct. 18 1759 proved by Jno. Frohock.

July 17 1760: "Upon Motion of Mr. Dunn Ordred that Hester Long Relict of Jon. Long deced. have Admn. of the Estate of her late Husband Jon. Long Martin Pipher Jon. Howard & Thos. Parker be Secur in 600.. She took the Oaths of Admx."

July 19 1760: "Ordred that Capt. Conrod Mickell be Comissioner for the Roads whereof John Long deced was Comr." July 23 1762: "George Bruner appointed Commissioner of the Roads in Room of Captn. Michael for his District".

Jan. 20 1762: Lease & release from John Howard & wife Mary to Daniel Little, John Lewis Beard & Conrod Michel for 397 acres & 80 poles on Dec. 29-30 1761 proved by William Reed.

Book 4 page 656; Dec. 29 1761, John Howard & wife Mary let Daniel Little, John Lewis Beard & Conrod Michael who are equally concerned in the purchase of this land--all of Rowan Co. N.C.-- have three parts of 530 acres on both sides of Grants Creek, or 397 acres & 80 poles, beginning at a pine at the east of the first line of said tract, going south 206 poles to a pine corner of said tract, then west along the line 309 poles to a post, then north across said tract 206 poles on the said Howard's east & west line on the north side of said tract, then with said Howard's first line 309 poles to the end of said line, for five shillings lawful money of Great Brittain (the release price being 56 pounds proclamation money on the next day), witnessed by John Dunn & Will Reed & proved in Jan. 1762. (This is their due 3 parts of 530 acres which the agent of Earl Granville let the said John Howard have April 4 1761.)

Book 9 page 67: On Nov. 8 1779, Henry & John Fullwidner of Rowan Co. N.C. (as heirs of the deceased Jacob Fullwidner) let Peter Brown, a "Yeoman" of same place, have 397 1/2 acres on Grants Creek next John Howard & on the north side of said tract for 190 pounds "Currant money of Virginia", witnessed by Michael Brown & John Dunn & proved by Esq. Michael Brown in Feb. 1780. (This land had belonged to John Howard, who with his wife Mary, let Daniel Little, John Lewis Beard & Conrod Michael have it by lease & release on Dec. 29-30 1761, they conveyed it to Christopher Knertzner by lease & release on July 10-11 1764 & he & wife Eve let Jacob Fullwidner have it on May 6 1772).

Oct. 24 1761: On Motion of John Dunn Esqr. Ordered P Court that Edward Hughes Late Sheriff Of the County of Rowan be fin, d five Pound Nisi for failing to make a Due Return of a Writ in the Cause Conrod Michael Against James Bower Junr."

Arrand Michael

Book 3 page 522: On March 14 1757, Peter Arrand, (Dutchman) & wife Cathrine let Conrod Mitchgal--all of Rowan Co. N.C.-- have 3 lots in east square of Salisbury of 144 sq. poles each : #2-10-20, for 5 shillings-- the release price being 120 pounds, with rental of 3 shillings, witnessed by James Bowers & James Carter & proved by the latter on April 19 1757.

April 19 1757: Lease & release from Peter Arrand & his wife Catharine, to Conrod Michael for 3 lots in Salisbury proved by Jas. Carter.

July 18 1759: "Quallified to the Following Commisions Towit Jonathan Hunt Lieut Collo. John Dunn Majr. John Long Adjt. Willis Capt. Conrod Michell Capt Geo. Bruner, Lieut. Daniel Little Ensign".

Oct. 23 1760: "Orderd P. Cur. that George Hagar have Letter's of Admn. of all sand Singular the Goods and Chattle's of Nicholas Michael Decs'd Securities, George Bruner and Charles Hunter in the Penalty of 50- Pro. money".

Book 8 page 73: On June 26 1772, John Howard--no wife signs--lets John Frohock have 118 1/2 acres joining the town of Salisbury lands near a plantation belonging to John Lewis Beard & Col. William Dry's part of said land, for 120 pounds N.C. money, witnessed by William Freeman & Thomas Frohock & proved in Feb. 1773. (This is part of a large tract conveyed to Conrad Michael by the High Sheriff, Benjamin Milner).

Newnan Dry Beard

Book 8 page 91: On May 11 1772? Esq. William Dry of New Hanover Co. N.C.--no wife signs--lets Dr. Anthony Newnan of Rowan Co. N.C., have lot #10 in the south square of Salisbury (1 acre) for 6 pounds, witnessed by Maxwell Chambers & Alexander Brown & proved by the latter on Sept. 16 1772 while Richard Henderson seems to testify. (This was in the tract which had belonged to Conrod Michgel & was bought by William Dry).

July 20 1762: Lease & release from Conrod Michael to William Dry for 59 acres June 24-25 1762. proved by John Frohock.

Jan. 21 1758: Bill of sale from Jacob Frank to Conrod Michael on April 22 1757 proved by Wm Reed.

Jan. 21 1758: Bill of sale from Jacob Frank to Jno Lewis Beard on May 11 1757 proved by Jas. Carter. worth 40 shillings.

Jan. 20 1758: Jacob Frank isn't
Oct. 23 1762: Lease & release from Conrod Michael to John Lewis Beard for 63 acres Aug. 2-3 1762 is acknowledged.

LONG

FULENWINNER

Book 8 page 481: May 11 1772, Honorable William Dry, Esq. of Brunswick Co. N.C. (no wife signs) lets Wm. Temple Coles Jr. of Rowan Co. N.C., have lots #20 & 28 in south square Salisbury (144 sq. poles) for 10 pounds, proved by comparing of hands. (Captain Conrad Michael let said Dry have these

1761

Book 4 page 732: On June 24 1762, Conrod Michgel--no wife signs--lets William Dry of New Hanover Co.N.C., have 59 acres in the center of Salisbury town for 5 shillings--the release price being 20 pounds on the next day--witnessed by John Dunn, John Frohock & Will Reed & proved in July 1762.

July 20: 1762: Lease & release from Conrod Michael to William Dry for 59 acres June 24-25 1762 proved by John Frohock.

Book 7 page 453: May 9 1773, Esq. William Dry of Brunswick Co.N.C.--no wife signs--lets Esq. Griffith Rutherford of Rowan Co.N.C., have lots #57 & 58 in east square of Salisbury (144 sq. poles each), for 10 pounds, witnessed by Alexander Martin, W.Avery & John Gray & recorded in May 1772. (These are parts of the 59 acres which Conrod Mickel let said William Dry have).

Book 7 page 459: Same day lets John Wiley have lots #51 & 59 for 20 pounds

Book 7 page 455: May 8 1772 lets Henry Horah Jr. have lots #41 & 42 for 10 pounds

ROYAL HORAH

July 24 1761: Captain Michael's District has Esq. Alexr. Cathey as Justice & Michael Broal as Constable.

July 22 1762: Captain Michael's District has Esq. Alexr. Cathey as Justice & James Mordock & Francis Johnston as Constables.

July 16 1763: Captain Michael's District has Esq. John Brandon for the Justice & Jacob ffulwider as Constable.

July 14 1764: Captain Michael's District has Esq. Alexr. Cathey as Justice & John Scott as Constable.

July 13 1765: Captain Michael's District has Esq. John Dunn as Justice & Henry Horah as Constable in one section; the other having Esq. Alexander Martin as Justice & John Bone as Constable.

Jan. 15 1767: "John Bone in the room of Henry Horah for the Town & Libertys of Salisbury" is appointed Constable.

Book 7 page 87: On Aug. 13 1768, John Bone, a planter & wife Elizabeth, let Robert Dalrymple, also a planter & all of Rowan Co.N.C., have lot #35 in north square of the town, for 5 pounds, witnessed by Max Chambers & William Patton & proved in May 1769.

Book 8 page 70: May 7 1772, Henry Horah & wife Margaret let John Frohock--all of Rowan Co.N.C.--have 180 acres near the town of Salisbury, for 180 pounds, witnessed by Wm.Freeman & Wm.Hudgins & proved by Jos. Frohock (as to Margaret's signature) in Feb. 1773. (Conrod Michael let said Horah have this by lease & release on July 31 & Aug. 1 1762).

Book 6 page 46: On Oct. 27 1764, Conrod Arrant & wife Elizabeth, let George Christopher Knertzer of York Co.Pa., have 558 acres on the north side of Grants Creek next George Bruner & John Long, for 5 shillings--the release price being 10 pounds--witnessed by Daniel Little & John Lewis Beard & proved in Jan. 1765. (Earl Granville let Conrod Michael Have this on Dec. 21 1761 & he conveyed it to Conrod Michael & Conrod Arrant on July 21 1762).

KERNS

Book 8 page 550: On Feb. 5 1777, Conrod Carns of Salisbury N.C., John Carns of Rowan County, N.C. for Mary Little of Salisbury (widow and one of the Exrs. of her deceased husband Daniel Little) let Michael Brown, a planter and also another of the Exrs. of Daniel Little (whereas Conrod Michael formerly of Rowan Co.N.C. but late of the German Empire in Europe where he died leaving land in Salisbury, N.C., some granted him & by him to his two nephews, the abovesaid Conrod & John Carns on or about April 18 1774) & as Daniel Little left his widow & children poorly provided for but trusted to the friendship & integrity of his friend, the said Michael Brown

Book 18 page 201: On Nov. 18 1801, Edward Yarbrough--no wife signs--lets Francis Coupee (both of Rowan Co.N.C.) have 1/3 of lot #2 fronting 4 poles on Main St. (being among other lands which the Trustees of Salisbury let Peter Arrand have, he & wife Catharine let Conrad Michael have & by power of attorney went to his heir-at-law, Conrad Carne, who let Hugh Montgomery, who let Anthony Newman, who let Edward Yarbrough have), for \$350.00, witnessed by ? & Henry Giles & proved by the latter in Feb. 1802.

Montgomery Hugh

Book 7 page 456: On March 16 1771, Conrod Kern & wife Mary Maclin (as heir & attorney of deceased tanner Conrad Michael) let Hugh Montgomery a merchant of Salisbury, N.C., have the upper 3/4 parts of lots #2 & 10 in the east square of town (216 sq. Poles--being part of 3 lots conveyed to the late Conrad Michael by Peter Arrand & wife Cathrine on March 14-15 1757), next lots #2 & 10, & running 9 poles fronting Main St. & 24 poles back, for 100 pounds, witnessed by John Rodgers, Richard Walton & Alexander Brown & proved in May 1772.

to contribute his services to her & children (Peter, Elizabeth, John, Henry, Lewis, James & Mary), lets Michael Brown have for 25 pounds & for their use until she married or they die, the lower 1/4 of lot #2 in great east square, fronting on Corbin St., also 36 sq. poles 10 fronting on Wake St. & on Freemason St., which Peter Arrant & wife Catherine

Let Conrod Michael have by lease & release March 14-15 1777). DRY

July 23 1757: Deed of Sale from Esq. David Jones, Sheriff, to Conrod Michael for 350 acres proved by John Dunn. (This had been sold by execution against James Carter).

Book 2 page 244: June 2 1757, Esq. David Jones as sheriff of Rowan lets Conrod Michael also of Rowan, have for 46 pounds & 10 shillings (whereas on the first Tuesday of Nov. in the 29th year of the reign of His Majesty, at a Supreme Court of Oyer & Terminer at Enfield for the counties of Northampton, Edgecombe & Granville, Sabinah Rigby as Exr. recovered against James Carter late gentleman of Rowan Called James Carter the millwright of Cecil Co. Maryland for 200 pounds, on fieri-facias &c) have 300 acres on both sides of Crane Creek including the old Trading Path Road to Irish Settlement (which land James Allison the planter let said Carter have by lease & release on March 8-9 1753) witnessed by John Dunn & Francis Beatey & recorded in Oct. court of 1757.

WHITSETT
Oct. 23 1757: "On Motion of John Dunn It appearing to this Court that John Whitsits is Runder un Capable by, his Attinding, his Publick Mill It is therefore Orderd. that John Long be Appointed Comissioner in his Room from the Court House South Westward-part of sd. Wgitsits District, Capt. David Hampton the Comissioner. of the Roads noth Et. & Soh. Et. from--the Court House the other part of sd. District, formerly Belongin to sd Whitsits".

Book 5 page 38: Dec. 14 of 2nd Year of George III., Esq. Henry McCulloch of Turnham Green, England, lets Barnard Michael, a planter of Rowan Co. N.C., have 200 acres in tract #9 on the line of Earl Granville, for witnessed by Robert Rainey, John Rainey, Alexander Ford & William Giles & proved in Oct. 1762.

GERMANS NATURALIZED
Among the Germans who were naturalized on Sept. 22 1763 were: Conrod Michael, Barnet Mickel, Leonard Kearn, Michael Brown, Jacob Fullwider, Henry Furrow

MICHAEL

Aug. 5 1778: "Ordered by the Court, the following persons, who neglected or refused to appear before the Justices of their respective Districts on the day by them advertised to take the Oath of Allegiance to this State, be admitted to come into Court & take the sd. Oath, having rendered Excuse and having so done, that the Clerk furnish them with certificates, they paying for the same, and the following Persons took the Oath accordingly-- Viz: (Tories)", among whom are Fredrick Michael, Barney Michael, Nicholas Michael, & another Nicholas Michael

Book 18 page 324: On Nov. 2 1802, Edward Hughes--no wife signs--lets Peter Michael (both of Rowan Co. N.C.) have 50 acres next said Hughes, Leonard Miller--now Adam Hedrick's, Barnabass Michael & George Hagey, for \$500.00, witnessed by John K. Carson & Thomas Carson & proved by the latter in Nov. 1802. (This is part of 500 acres which Henry McCulloch let said Hughes have on Jan. 3rd of the 3d year of King George III.)

Feb. 2 1808: Administration on the estate of deceased Barnard Michael granted to Peter & Frederick Michael who qualified & gave bond of 250 pounds with George Thomas & Michael Day.

Book 4 page 728: July 21 1762, Conrod Mickel--no wife signs--lets Conrod Arrand (both planters of Rowan Co. N.C.) have 558 acres on the north side of Grants Creek next George Bruner & John Long, for 5 shillings--the release price being 80 pounds on next day--witnessed by Michael Brown & Francis Beatey & proved by the latter in July 1762. (Earl Granville let said Mickel have this on Dec. 21 1761).

Michael.

Brush Fork of Abbotts Creek.

RAPER

April 21 1762; Lease & release from John Haun & Wm. & Sarah Raper to Fredrick Michal for 330 acres proved by Edward Hughes (for John Haun) "& Acknowledged by the Sd. William Raper & Sarah his Wife in Open Court".

Book 4 page 690: April 14 1762, John Haun, William Raper & wife Sarah, let Frederick Michael (all of Rowan Co.N.C.) have 330 acres on Brusht Fork of Abbotts Creek next Jacob Waggoner, for 5 shillings--the release price being 26 pounds on the next day--witnessed by Edward Hughes, Robert Elrode & Alexander McCulloh & proved in April 1762. (This had been granted by Earl Granville to the above


Book 5 page 388: Aug. 19 1763; Frederick Michal & wife Christian let Faelick Schloffelder--all of Rowan Co.N.C., have 230 acres on Brushy Fork of Abbotts Creek next Jacob Waggoner, for 5 shillings--the release price being 50 acres on same day--witnessed by Israel Cox & Jacob Waggoner & proved in Oct. 1762. (Part of a tract Earl Granville let said Michal have)

Book 5 page 389: April 13 1762, Frederick Michal & wife Christian let Jonathan Poston--all of Rowan Co.N.C.--have 101 acres on both sides of brush fork of Abbotts Creek next said Michel & Michal Varly, for 5 shillings--the release price being 12 pounds on next day--witnessed by William Lynn & Felix Glatfaldar

Book 7 page 63: Feb.13 1769, Jonathan Poston & wife Mary let Felix Clodfelker--all of Rowan Co.N.C.--have 101 acres on both sides Brushy Fork of Abbotts Creek next said Clodfelker's home-plantation on the east side of the creek next Michael Warley, for 5 shillings--the release price being 39 pounds on the next day--witnessed by Matthias Sannifeald & William Spurgin & proved in Feb. 1769.

POSTON

CLODFELTER



WHITAKER

WINKLER

Book 18 page 251: June 11 1801, Joshua, John, William & James Whitaker of Bunkam & Rowan counties let Henry Winkler of Rowan Co.N.C., have 200 acres on Swearing Creek, for \$1000.00, witnessed by Thomas Carson, George Thomason & Richard Leach & proved by the last named in May 1802. (This is part of the 523 acres which Henry McCulloch let Mark Whitaker have, he let Joshua Whitaker have on May 18 1772, he died without a will so it devolved to the above--no wives sign).

Book 18 page 234: Jan. 9 1802, Henry Winkler--no wife signs--lets Nicholas Michael (both of Rowan Co.N.C.) have the above land, for \$800.00, witnessed by John C.K. Carson & Thomas Carson & proved by the latter in May 1802. It begins on the original line of the whole tract at a stake & goes south 145 poles to a red oak saplin, east 233 poles to a stake north 145 poles to a maple, west 233 acres to the beginning, being part of the 523 acres as above, whose heirs, Joshua, John, William & James Whitaker let the said Henry Winkler have by indenture June 11 1801)

Whitaker

Book 19 page 883: On Feb. 19 1807, John Buis Sr.--no wife signs-- lets Nicholas Michael (both of Rowan Co.N.C.) have 102 1/4 acres on Swearing creek next ---McCulloh (now owned by deceased Jacob Goss), Samuel Davis (now owned by George Blaze), Samuel Dusenbury, Peter Whitaker, Lexington, Richard Leach, Hugh McCrary, Joshua , for \$450.00, witnessed by George Thomas & George Burger & proved by ? in May 1806. (This is part of a State Grant to Peter Whitaker Sr. who let Thomas Carson have it, he died & his executor, John K.Carson, let John Buis have it on April 25 1806).

WAGGONER
MICHAEL

Book 21 page 320: April 23 1810, Daniel Waggoner--no wife signs--lets Nicholas Michael (both of Rowan Co.N.C.) have 252 1/2 acres on Swearing Creek next --- Allen, --- Jorgera,--- McCrary, & the homestead of Jacob Waggoner, for \$1000.00, witnessed by Samuel Green & Jacob Shoaf & proved by the latter in Aug. 1810. (Jacob Waggoner let his said son Daniel Waggoner have this on Nov. 2 1805).

RAMMER

Book 11 page 551: Oct.25 1786, The State grants (#1142 at 50 shillings the 100 acres) to Henry Ramer 150 acres on Wolf Branch of Swearing Creek next Eldad Reed, crossing said creek next --- Livingood.

Book 12 page 50: Sept.16 1788, Henry Rammer & wife Anna Mary of Lincoln Co. N.C.(Germans?) let Nicholas Michael of Rowan Co.N.C., have 150 acres on Wolf Branch of Swearing Creek next Eldad Reed & --- Livengood, for 60 pounds, witnessed by ? & Jacob Hasell & proved by the latter in May 1790.

May 8 1790: Deed from Henry Raimer & wife to Nicholas Michael for 150 acres Sept.16 1788 proved by Jacob Hasel.

Book 16 page 414: Sept.14 1798, Nicholas Michael--no wife signs--lets George Grubb (both of Rowan Co.N.C.) have 182 acres on Bear Branch of Swearing Creek next Hugh Cunningham, Henry Ramer, Eldad Reed & Peter Bacon, for ----, witnessed by Britain Jones Heymore & Joseph Parke & proved by the latter in Nov. 1798. (The State granted this to Jacob Heasley on May 18 1789, who let the said Michael have on May 4 1790).

Hasley

Book 12 page 58: May 8 1790, Jacob Hasley, a planter--no wife signs--lets Nicholas Michael (both of Rowan Co.N.C.) have 182 acres on Bear Branch of Swearing Creek next Hugh Cunningham, Henry Ramer, Eldad Reed & Peter Bacon, for 41 pounds, witnessed by Mary Daglass & Thomas Carson & acknowledged in May 1790. (This is part of the 182 acres granted by The State on May 18 1789)

Book 12 page 102: May 18 1789, The State grants (#1934 at 50 shillings the 100 acres) to Jacob Hasely 182 acres on Big Branch of Swearing Creek next Hugh Cunningham, Henry Ram Mrs. Frank Carpenter of Maiden, N.C. says, Nicholas Michael (about 1757 died 1837) son of Frederick Michael & wife Christina, is her ancestor. Jacob Michael married Susanna Koonts (daughter of Dorthy Clodfelter by her husband John Koonts)

CLODFELTER

Frederic Mikel (Abbotts Creek)

corner, west 54 chains & 73 links to a red oak on the old corner, south 14 chains to a stake in the line of Davis, east 3 chains & 50 links to a red oak on the corner of Davis, then south to the beginning.

Lot #4 of $56\frac{3}{4}$ acres to John Fridel begins at a post oak in the old line on the corner of Hugh Silver, south with the same 27 chains to a post oak, north 45 degrees west 8 chains & 74 links to a black oak on the corner of Silver, then east 22 chains to the beginning.

Lot #5 of $104\frac{3}{4}$ acres to Frederic Michael begins on the beginning corner of the old tract & goes north 35 degrees east with said line 32 chains & 72 links to a hickory on the corner of John Fridel, west with his line & the line of Silver in all 38 chains & 76 links in the line of Davis, south 16 chains to a black Jack, south 38 degrees west 17 chains & 85 links to a stake near a Spanish oak, then east to the beginning. (over)

Book 16 page 694: Nov. 3 1795, John Silvers & wife Elizabeth & Boyd McCrery let Frederic Mikel--all of Rowan Co. N.C.--have 100 acres on Abbotts Creek next Thomas Coyl, Joseph Davis & --- Younker, for 125 pounds, witnessed by Elijah Merrell, Johannes Mihal & John Freedle & proved by the last named in Aug. 1799. (Hugh McCrery willed this to the said Silvers).

ROWAN
PUBLIC LIBRARY
SALISBURY, N. C.

MICHAEL
MIKEL

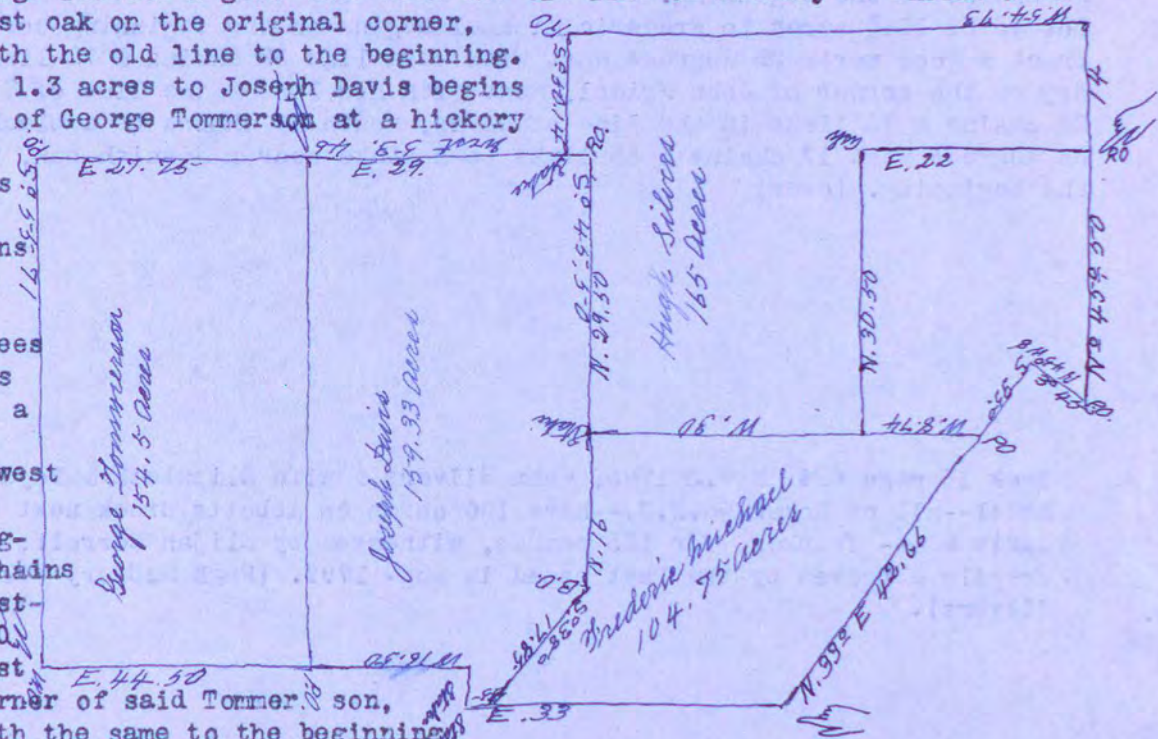
Frederic Michael

Book 21 page 105: Oct. 24 1806, Britain Js. Heymoore as D.S., with Barneby Bowers & Jos. Parks as C.S., divided the land of deceased Hugh Mc Crary's legatees, in obedience to the order of County Court Sessions of 1806, according to his will & with the consent & agreement of the legatees, who acknowledged the division. The plat is made on the scale of 20 chains the inch.

Lot #1 of 154 $\frac{1}{2}$ acres to George Tommerson begins at a white oak in the beginning corner of George Barrier & goes east with the old line of McCrary 27 chains & 73 links to a post oak on the original corner,

then south with the old line to the beginning. Lot #2 of 159 1.3 acres to Joseph Davis begins on the corner of George Tommerson at a hickory sprout & goes east 29 chains to a red oak, south 45 chains & 50 links to a black Jack, south 38 degrees west 17 chains & 85 links to a stake near a Spanish oak, west 2 chains & 50 links to a dogwood, north 3 chains to a stake west 16 chains & 50 links to a post oak on the corner of said Tommerson, then north with the same to the beginning.

Lot #3 of 165 $\frac{1}{2}$ acres to Hugh Silvers begins on the line of said Davis & goes east 30 chains to a black oak on the corner of John Fridel, north with the same 30 chains & 50 links to an ash on the corner of said Fridel, east 22 chains to a post oak on the old line & corner of John Fridel, north 14 chains to a black oak on the old




Michel.

Book 5 page 217: July 31 1762, Conrad Michel--no wife signs--lets Henry Horah (both of Rowan Co.N.C.) have 108 acres on Crane Creek next the town of Salisbury, the southwest corner of William Dry & the former line of --- Carter, for 5 shillings--the release price being 100 pounds on the next day--witnessed by John Mitchell & George Henry Berger & proved in Jan.1763.

Book 8 page 70: May 7 1772, Henry Horah & wife Margaret let John Frohock--all of Rowan Co.N.C.--have 180 acres next the town of Salisbury, for 180 pounds, witnessed by Wm. Freeman & Wm. Hudgins & proved by Jos. Frohock (as to Margaret Horah's signature in Feb.1773. (Conrad Michael let the said Horah have this by lease & release on July 31 & Aug.1 1762).

James Carter

Book 5 page 209: July 26 1762, Conrad Michel--no wife signs--lets John Howard of Ro-
wan Co. N.C., have 118½ acres near the plantation of John Lewis Beard & Col. William
Dry, for 40 pounds, witnessed by Henry Horah & John Lewis Beard & proved in April
1763. (This is part of a larger tract which Esq. Benjamin Milner, as high-sheriff,
sold to said Michel on execution against James Carter).



John Hobbus (Coddle Creek)

Book 28 page 367: Oct. 15 1808, William Craglow (Mary also signs) lets John Menser-- all of Rowan Co. N.C.-- have 50 acres on Coddle Creek, beginning next Philip Coleman, said Slough & John Holbbus, for \$70.00, witnessed by Richard Anderson & Michael Overcash & proved by the latter in Aug. 1825. (This is $\frac{1}{2}$ of the tract which John Holbus conveyed to said Michael Overcash).

Andrew Mitchell. (Hunting Creek)

Book 11 page 501: Feb. 1 1788, Andrew Mitchel & wife Sarah let William Rosebrough (all of Rowan Co. N.C.), have 150 acres on the south side of Hunting Creek, beginning on its bank at a beach, going west 46 chains to a black oak, north 37 chains to a pine, east 35 chains & 40 links to a Spanish oak on the creek bank, then down its various courses to the beginning, for 80 pounds N.C. money, witnessed by Zephaniah Ellis & Christopher Houston & proved by the latter in Aug. court of 1788.

Aug. 9 1788: Deed from Andw. Mitchell & wife to Wm. Rosborough for 150 acres Feb. 1 1788 proved by Christr. Huston.

Mansier

Book 23 page 587; Aug. 31 1814, Elizabeth Kerriker, the widow, Michael Overcash, Jacob Ramer & wife Elizabeth, John Minster? & wife Christina, David Kerriker, Henry Kerriker & Molly Bestian (as heirs of deceased George Kerriker) let Jacob Kerriker--all of Rowan Co, N.C.--have 250 acres (all the land of said deceased who died intestate) on Buffalo Creek next George Gibson & said Kerriker, for \$500.00, witnessed by Hu Braly & John Brandon & proved by the latter in May 1815. (This had been conveyed in two tracts to the said deceased from deceased Alexander Penny Sr. of which the adjoining second tract is 46 acres)

Marriage bonds; John Manser to Christena Corrier Feb. 23 1805 signed by John Sloop
John Manser to Mary Blaster July 25 1816 signed by Jacob Corrier

ROWAN PUBLIC LIBRARY
EDITH M. CLARK HISTORY ROOM
201 WEST FISHER STREET
P O BOX 4039
SALISBURY, NC 28145-4039

Deceased William Michael (Muddy Creek)

Book 23 page 870; Sept. 29 1815, The State grants at 50 shillings the 100 acres) to the widow & heirs of deceased William Michael 72 & 20/100 acres on Muddy Creek next --- Bombgardener, Lazarus Hege, & the original line of William Michael. (This had been entered on Oct. 10 1814).

Marriage bonds: Jane E. Mitchell. to Nathaniel Boyden Dec. 2 1845. J. Clarke.
Lueco Mitchell to Sarah ^{now} Henderson Dec. 24 1835 signed R.M. Bouchelle.
Andrew Mitchell to Margaret Snoddy Feb. 21 1775. Samuel Snoddy & Jno. Mitchell.
Mathias Mitchell to Isbell Frank Oct. 12 1786
Adam Mitchel to Elizabeth Memachen Sept. 12 1769. Robert Mitchel (John Frohock).
Andrew " " Mary Ham^{or Horn} Nov. 18 1815. John Cheshieur (R. Powell).

Book 7 page 72 shows that Adam Mitchell (a farmer), on Oct. 16 1768, for 20 shillings current money, paid by John McKnight & William Anderson "Trustees for the Presbyterian Congregation on the Waters of N. Buffalo" one acre lying on William Anderson's line going west 16 perches, 10 south, 16 east & 10 north "Including the Meeting House & Study House Containing & Now Laid out for One Acre more or Less" & "for the Use of a Presbyterian Meeting house to those that are Members of the Synod of Philadelphia in Pennsylvania & New York Synod". Adam makes his mark "A". Deed is witnessed by Thomas Donnell & John Mitchel. (Presbyterian Church from Adam Mitchel, the grantor.)

Jan. 9 1765: " Orderd that, The ffollowing Freeholders is and are hereby appointed as a Jury to Lay out & mark a Road as follows (to wit) John Roads William Williams Robert Thompson Thomas McQueston, John McQueston, George Hamilton, Edward Hunter Joseph Tate Charles Mitchell Mathew Sims John Nelson James Gates from Dann River to Haw River Settlement thence to the Cape Fear Road, the nearest and Best way from Dann to Haw River & so into Cape fare River & that they make due Return thereof to Our next Court"

Lease & release from Thomas Donnoll to Alexr McNight for 392 acres April 11-12 1764 & one from Robert Donnoll to William Trowsdell for 490 acres on same date proved by Jno. Frohock. (Wonder if they moved away?).

July 14 1764: The district of Capt. Donnol in which he is the Justice, comprise the lower part of Dan River (with John Gooch as Constable,) & that of William Buse (with Peter Hooser & Will Letford as constables) & Buffelaw district (with William Mabane as constable).

April 13 1763: "Ordered P Cur that Adam Mitchell be Appointed Cuns: In the Roome of John McClintock in Thos: Donnold District". He remains Constable as above on July 16 1763.

July 22 1762: "Thomas Donnell Esqr. for the Lower part of Dann River & Buffelle Districts, Constable's John McClintock & Francis Rose".

July 20 1762: John Cuninghams will proved by Adam Beard. The widow, Isabell Thomas Donnoll & William Denny qualify as Exrs. Robert Thompson, Thos. Donnall, Robert Erwen & Wm. Denney to lay off land on Reedy Fork of Haw River for a mill
July 25 1761: among those who qualified: "Thomas Donnol Rsqr. Justice & Capn."

Jan. 20 1762: "John McClintock in Room of John Cuningham" as Constable.
July 24 1761: Esq. Thomas Donnol is the Justice in Capt. Donnoll's district in which John Cunningham is Constable--also in Capt. Hampton's district in which Patrick Rose is Constable.

Letter continued from below: Census of 1790 shows that Adam Mitchell Sr. had 1 male & 2 females & Adam Jr. had three males & 4 females. Still another Adam Sr. of Guilford Co. had family of one. The battle of Guilford C.H. may have been on land of this one.

* Deed from Adam Mitchell to John McNight for 1 acre more or less Oct. 16 1768 proved by Thomas Donnoll, in Rowan court minutes is probably what she wants.

Mrs. Luella D. Cueleee (Mrs. Shelby Cueleee) of Hotel Chase, St. Louis. writes on Oct. 6 1923 for information of Adam Mitchell who in 1768 gave "one acre of land for use of a Presbyterian Meeting house"--the deed signed by Adam Mitchell & witnessed by Thomas Donnell & John Mitchell. She wants a copy of his will if one, & From a fly leaf on an old book called the "Houston Book" she found the follwing: "Adam Mitchell father of us all lived in N.C. He was badly damaged by a battle on his place in time of Rev. War His father's name was Adam Mitchell of whom I know nothing about. Adam Jr's children: John Mitchell, Samuel Mitchell, James Mitchell, Hezekiah Balch Mitchell, and Wm Mitchell. Adam Mitchell left N.C. directly after the War and settled in Blount Co. Tenn." This was written by L.B. Mitchell Feb. 8 1894. We are interested in Hezekiah Balch Mitchell, who went to Miss. Md. Mary D. Davidson Houston.

Book 7 page 232 shows Presbyterian Church Certificate.

(This stems refer to Guilford County)

Book 7 page 72 shows that Adam Mitchell (a farmer), on Oct. 16 1768, for 20 shillings current money, paid by John McKnight & William Anderson "Trustees for the Presbyterian Congregation on the Waters of N. Buffalo" one acre lying on William Anderson's line going west 16 perches, 10 south, 16 east & 10 north "Including the Meeting House & Study House Containing & Now Laid out for One Acre more or Less" & "for the Use of a Presbyterian Meeting house to those that are Members of the Synod of Philadelphia in Pennsylvania & New York Synod". Adam makes his mark "A". Deed is witnessed by Thomas Donnell & John Mitchel. (Presbyterian Church from Adam Mitchel, the grantor.)

Mitchell.

Lease & release from Peter Smith & wife to John Mitchel for 235 acres Oct. 20-1 1762 ackn. John Mitchel.

Deed from Samuel & Jean Love to Isaac Mitchell for 123 acres Nov. 5 1735. Thos. Hall. April 21 1768: "Deed from Hugh Foster To John Mitchel of One Lott in the North Square for a Schoolhouse # 37. Dated the Last Day of Nov'r 1767 and proved by William Tem. Cole in Open Court".

April 21 1768: John Mitchel vs John Kimbrough. Case # 132. " " " " " & William Tem. Coles have been guardians of Jane Bailey & have her negro girl, but must relinquish her.

April 23 1768: John Mitchell & John Brandon are securities for Mathew Lock & William Nesbett who give bond of 500 when administering upon the estate of Francis Johnson.

Deed from Moses Mitchell to Thomas Cowan for 415 acres Sept. 29 1734. Wm. Donald ^{son} Lease & release from John Mitchell to Michael Mour for lot # 63 in West square of Salisbury dated May 5 1768.

Oct. 13 1768: Samuel Mitchell is appointed guardian of John Mitchell & gives bond of 100 pounds (with Andrew Mitchell as security) and is to take his estate in hand. John Murdock is appointed for Moses Mitchell for same purpose & gives same bond with Hugh Hall as his security.

Oct. 20 1768: "A Power of Attorney from John Murdock & Elizabeth his wife, Christopher Houston & his wife & Andrew Mitchell, to Samuel Mitchell, to authorize him to Sell apiece of Land in Pensilva. was Acknowledged in Oppen Court by John Murdock & Andrew Mitchell, two of the Parties and dated the 18th day of October. 1768".

Book 7 page 70 shows that Thomas Donnell lives on N. Buffelo Jan. 10 1769 when he lets James Donnell have 320 acres for 20 pounds Va. money.

Aug. 18 1770: "Thomas Donnell Esqr to take all from the Orange Line Includ'f the Waters of Haw River that is in this County" in returning taxes, for 1770.

Inventory of the estate of John Mitchell returned by Admr. Aug. 11 1769.

Deed from William McConnell & Jane his wife to John Mitchell for 1/2 of lot # 1 in South square being the so part, dated Aug. 10 1768 & proved by Mathew Lock Esq. on Oct. 21 1768.

John Mitchell vs Jasper Sax. case # 8. In first court of 1769 probably Jan. or Feb. 17.

May 9 1769: Hugh Mitchell is dead. His son & heir, Adam Mitchell, qualified as Administrator giving bond of 800 pounds with Jos. Tate & Thomas Neal as securities.

Deed from Joseph Tate to Hugh Mitchell for 564 acres June 15 1764 acknowledged James Towns to John Mitchell, sale of sundry things dated Oct. 8 1768, proved by Maxwell Chambers.

Deed from Joseph Tate to Charles Mitchell for 100 acres Jan. 2 1765. Alex. Mart Bill of sale from Frederick Long to John Mitchell & William Nesbit for sundry things, dated Jan. 1 1769 proved by James Wishard.

John McMahon to Adam Mitchell, sale of sundry articles dated Jan. 25 1770 is proved by Hugh Foster.

Feb. 15 1770: "On Petition order by the Court that Thomas McCueston Adam Mitchell Jr: John McNights and Daniel Gillespy is Appointed to Lay Out a Road from the Orange Line by Mr. Coldwells Meeting House on North Buffelow the Nearest & Best Way in to the Upper Road and Joining the New Road already Laid Off through Orange to Said Line"

Deed from Robert Donnell to Robert Mitchel for 560 acres Oct. 2-4 1762 proved by James Barr. The Donnells sell lots of land in 1766 about Regulation time,

ROWAN
PUBLIC LIBRARY
SALISBURY N. C.

(BUFFALO CHURCH)
GREENSBORO

Aug. 6 1772: The estate of Hugh Mitchell (dated 1769) returned by Adam Mitchell the administrator. 458-2-0

BUFFALO PRES. CH.
GREENSBORO

April 13 1763: "Ordered P Cur that Adam Mitchell be Appointed Cunx: In the Room of John McClintock in Thos: Donnold District". He is still constable in July 1763. July 1764: William Mebane is Constable. July 22 1762: "Thomas Donnell Esqr. for the Power part of Dann River & Buffelo Districts, Constable's John McClintock & Francis Rose". July 25 1761: "Thomas Donnol Esqr. Justice & Capn".

A letter from Luella D. Cueleee (Mrs. Shelby Cueleee) of Hotel Chase, St. Louis, on Oct. 6 1923, wanting information of Adam Mitchell who in 1768, gave "one acre of land for use of a Presbyterian Meeting house", the deed signed by Adam Mitchell & witnessed by Thomas Donnell & John Mitchell. From a fly-leaf on an old book called the "Houston Book" she found the following: "Adam Mitchell father of us all lived in N.C. He was badly damaged by a battle on his place in time of Rev. War His father's name was Adam Mitchell of whom I know nothing about. Adam Jr's children: John Mitchell, Samuel Mitchell, James Mitchell, Hezekiah Balch Mitchell, and Wm Mitchell. Adam Mitchell left N.C. directly after the War and settled in Blount Co. Tenn." This was written by L.B. Mitchell Feb. 8 1894. We are interested in Hezekiah Balch Mitchell, who went to Miss. Md, Mary Davidson Houston.

Book 3 page 266: On Dec. 4 1753, Earl Granville lets Adam Mitchell, a planter of Rowan Co. N.C., have 631 acres on the south side of North Buffeloe next Nexe' or Noxe(?)'s corner, for 3 shillings, witnessed by Wm. Churton & James Carter & proved by the latter on May 25 1756. (This is marked delivered to John Brally).

Book 7 page 72: Adam Mitchell, a farmer, on Oct. 16 1768, lets John McKnight & Wm. Anderson trustees of Presbyterian Congregation on North Buffalo, for 30 shillings, it includes the meeting house & study. (Dr. Caldwell's church).

Greensboro, Guilford Co. N.C.: Book A page 281: On _____, Adam Mitchell Sr. & wife Mary let John Mitchel have 400 acres on North Buffaloe next William Anderson (formerly John Nicks') for 20 pounds, witnessed by Robert Rankin & William Anderson & proved in Nov. 1774. (This is part of a tract granted him by Earl Granville on Dec. 4 1753).

Refer to Wheeler's History of N.C.: Guilford formed from Rowan & Orange Cos. in 1770; Battle of Alamance in June 1771. Also Hon. John Allison in says about Regulation

July 23 1768: The will of Andrew McMahan is proved by James McCoy. James McMahan is appointed Exr. (James McCoy was a witness of the will).
Book A page 109: The will of Andrew McMacion (book A page 109) made while very weak on April 25 1768. A black-smith. Daughters: Margaret Jane, Elizabeth & Ann (each to have 6 pounds when of age). Sons: Andrew, John & James. Exrs: John. Witnesses: Tunis Quick & James Macay.

Oct. 18 1768: An inventory & appraisal of the estate of Andrew McMahan deceased is returned by James McMachon the executor, the appraisors being William Lynn & John Willson. It amounts to 212 pounds, 12 shillings & 10 pence proclamation money.

McMAKIN

The will of John Mc Mahan(book D page 138)

Book 33 page 321: On Aug. 1837, David McMakin of Cabarrus Co.N.C. (as attorney of William Cox & wife Rachel of Tenn) lets Samuel Riblin of Rowan Co.N.C., have 122 acres on Dutch Second Creek next Jacob Holshouser's mill-branch, Jacob Powlass, Henry Beaver, Peter Peeler & --- Bullen , for \$250.00 proved in

Book 33 page 283: William Cox & wife Rachel of Carroll Co.,Tenn. make David McMackin of Cabaras Co.N.C., their attorney, to sell to Peter Ribelin, some land, witnessed by John G. Smith (secretary), William Carroll (Governor), James H.Gee (clerk) at Huntington, Tenn. on May 28 1833.

Penny

Book 6 page 212: Oct. 3 1765, John Gillespy--no wife signs--lets John Mitchell, a merchant of Salisbury, N.C., have 326 acres where said Gillespy now lives on the south side of Buffalo next Alexander Penny. John Alexander & James Henry, for _____ witnessed by William Steel, & Max Chambers & proved in Oct. 1765.

Book 7 page 150: June 28 1769, Conrad Shouse (a German & no wife signs) lets the merchant John Mitchell have the improvement upon which said Shouse lives

for 30 pounds,

Shouse

