

Agner

Eddinger

Hadinger

Ottinger

Hittinger

✓

X

Feb. 19 1809: Christian Ettinger's orphan (Elizabeth age 11 yrs. & 9 mos.) is bound to Jacob Shoaf Jr. Edinger

Nov. 21 1818: Deed from John Livengood & wife Sophia (daughter of Christian Edinger) to Solomon Farrington for her part in said Edinger's land March 16 1818 proven by James Martin.

Book 24 page 813: Nov. 16 1818, John Livengood & wife Sophia let Solomon Farrington have said Sophia's part of the land of the dower of Margaret Edinger (widow of Christopher Edinger) on Abbots Creek, for \$140.00, witnessed by J. Martin Jr. & acknowledged in Nov. 1818. (Said Sophia is a daughter of deceased Christopher Edinger)

Book 26 page 382: Feb. 10 1819, Solema Edinger lets Solomon Farrington (both of Rowan Co. N.C.) have that part of mother, Margaret Edinger deceased's estate on Abbots Creek, for \$40.00

Book 23 page 262: Sept. 6 1806, Christopher Adinger of upper Louisiana Government binds himself for \$1000.00, to let Margaret Adinger Jr. of Rowan Co. N.C. have a quit claim to his interest in the dower of his mother, Margaret Adinger, out of the land of her husband

witnessed by Jacob Myers & John Swisgood & proved by the latter in Nov. 1814.
Marriage bond: Margaret Adinger to Tobias Livengood July 24 1818 signed by John Livengood.

Book 17 page 33: June 2 1800, Christopher Ottinger of Rowan Co. N.C. lets his daughter Elizabeth (wife of Hartman Livengood Jr.) have 100 acres next John Livengood, --- Mock & Obadiah Lelford, for 5 pounds, witnessed by Jesse David & ? & proved by a Dutchman? i Aug. 1800. (Part of a State Grant to said Ottinger).

Marriage bonds: Elizabeth Attinger to Hartman Livengood July 18 1794 signed Philip Attinger (his mark) & I. Troy.

Charity Ledinger? to Peter Myers Dec. 16 1812 signed by David Myers (J. Willson).

Book 21 page 692: Oct. 14 1806, John Livengood (as guardian of Joseph Edingeres, idiot) lets Peter Myers (both of Rowan Co. N.C.) have 70 acres on Abbots Creek next his sister, Margaret, his mother's dower, crossing the creek next Sary's line, Christian's line & Frederick's line, for \$183.00, witnessed by Anthony Hinkl & Britain J. Haymoore & proved by the latter in Feb. 1810.

Davidson Co. N.C. book 1 page 336: March 5 1818, Peggy Edinger Sr. binds herself to make George Myers a deed for 70 acres on the south side of Abbots Creek next Peter Myers & Peggy Edinger Sr.

Book 19 page 787: April 19 1805, Frederick Edinger as an heir of deceased Christopher Edinger, --- no wife signs --- lets Peter Fine (all of Rowan Co. N.C.) have 70 acres on the east side of Abbots Creek next Peter Shular, Peter Myers, Christian & Joseph --- ---, for \$191.00, witnessed by Felix Long & Britain J. Haymoore & proved by the latter in Aug. 1806. (The Court laid this off to Frederick as an heir of said deceased Christopher Edinger).

Book 19 page 190 or 238 (numbered twice): April 11 1805. Hartman Livingood (as acting administrator of deceased Christopher Edinger, as said deceased had been paid & had assigned the land to Rinehart? who assigned it to Joseph Sutlive who assigned it to Esq. Frederick Miller) lets said Miller have 2 lots or 3 acres in Frederick Town on the west side of the main Salisbury Road opposite where said Miller lives, witnessed by Jacob Myers & Britain J. Haymoore & proved by the latter in May 1805.

Book 13 page 113: Jan. 26 1793, Joseph Lemly (German? & no wife) lets Michael Hittinger both of --- have 100 acres next Phillip Bullen, Conrod Wiker, Killion Earnheart & John Eller, for 80 pounds, witnessed by Hugh Morgan & David Woodson & proved by the latter o Feb. 9 1793.

Nov. 5 1793: "Administration on the Estate of Michael Edinger (on Relinquishment of the Widow in Court) is granted to Jacob Adinger, who qualified and gave bond with Jacob Broughton security in 200"

The will of Christian Eller (book C page 277) made while "old & sick" on April 30 1804. Sons: John (who is appointed executor & must sell all of the land out of proceeds he may have \$50.00), George, Ellee, Henry & Frederick. Daughters: Mary Hattinger, Susanna & ? Eller?. Witnesses: Andrew Brauer & Jas. Fisher.

Book 19 page 845: Nov. 15 1804, Tobias Livengood (a German & no wife signs) lets his brother, Hartman Livengood --- both of Rowan Co. N.C. --- have 50 acres on the east side of Abbots Creek, for \$200.00, witnessed by ? & Britain J. Haymoore & proved by the latter in Aug. 1806.

Ettinger-Ottinger

Book page 734: April 25 1785, Anthony Moese of Pennsylvania--no wife signs & he may be a German--lets Christopher Edinger of Rowan Co.N.C., have 320 acres on both sides Abbets Creek for 150 pounds, witnessed by ? & Jacob Klinart & proved by the latter in Aug.1799. (The high-sheriff, John Brevard let Moese have this on Feb.2 1784).

Book 19 page 232: Christopher Edinger--no wife signs--lets Esq. Frederick Miller (both of Rowan Co.N.C.) have 100 acres on west side Rich Fork (which is part of a State Grant to said Edinger) also 3 acres on the east side of a branch of said fork & down the channel of the creek, for \$320.00, witnessed by John Delap & Britain Jones Hay more & proved by the latter in May 1805. (This is two different tracts now sold as one)

Book 17 page 295: Jan. 9 1790, William Buttrom--no wife signs--lets Christopher Attenger (both of Rowan Co.N.C.) have 4 1/2 acres on Rich Fork of Abbets Creek next said Buttrom, for 10 pounds, witnessed by ?, Casper Hinkle & William Botenhimer & proved by the last named in May 1800. (The State granted this to said Buttrom on Oct. 10 1783).

Book 16 page 657: Nov.23 1798, The State grants (#2543 at 50 shillings the 100 acres) to Christopher Ottinger 389 acres on Rich Fork of Abbets Creek next the old lot of said Ottinger, William Butrum, Obadiah Ledford, John Lepp, crossing said fork, next John Avery. (This is warrant #2184 dated Dec-2 1778 & warrant #2751 dated May 9 1784).

Book 17 page 349: July 22 1800, Christopher Ottinger of Rowan Co.N.C. lets his daughter Mary (wife of Daniel Wilker) have 100 acres, being the east side of the old Edinger's lot on the Salisbury road, for 3 pounds, witnessed by Samuel Davis & proved

Book 21 page 671: Feb.8 1804, Daniel Welker & wife Mary let Peter Myers--all of Rowan Co.N.C.--have 100 acres on east side of Abbets Creek next the old lot of deceased Christopher Edinger on the Salisbury road, for \$280.00, witnessed by Jacob Myers & Britain Jo. Haymeere & proved by the latter in Feb.1810. (This was given to the said Mary, who is a daughter of said Edinger, on July 2 1800).

Book 23 page 398: Sept.2 1814 John Grimes--no wife signs--lets Hugh Yeakely (both of Rowan Co. N.C.) have two adjoining tracts of 70 acres each, or 140 acres on Abbets Creek next Frederick Edinger, Phillip Edinger,---- Grimes, Jenny Edinger, Joseph Edinger, Peter Shular, Peter Fine,---- Bodenhammer & Adam Grimes, for \$600.00 witnessed by Joseph Waggoner & Britain Jo. Haymeere & proved by the latter in May 1815. (These are the dividends laid off for Christopher & Phillip, heirs of deceased Christopher Edinger, who let said Grimes have them).

May 23 1816: The State vs Thomas Delap for Bastardy on body of Polly Edinger. He gave bond with Daniel Delap to indemnify the county for the child (The fine was paid by Esq. Ezekiel Brown to the Treasurer of the Poor, Michael Brown).

Nov.17 1819: On the petition of Emanuel Ettinger & others by their guardians, it appears to the satisfaction of The Court &c so it is ordered that notice be sent to these out of the State, and that John Menore, John Lindsay, Christian Hanes, Peter Tice & Jacob Brummell act as commissioners to divide the lands of deceased Christopher Ettinger among his heirs-at-law, and that Ezekiel Brown be the surveyor.

Book 26 page 530: Jan. 18 1820, the commissioners appointed by "ev. court of 1819 (who are named as above) divided the above land (on Jan-3 1820?) and it was appropriated as follows with a platte given (see page 532):

Lot #1	of 61 1/3	acres	go to	Joseph Waggoner	& is valued at	\$398.66
" #2	" 77 1/3	"	"	Peter Shular	"	404.00
" #3	" 77 44/100"	"	"	Hugh Yeakley	"	619.50
" #4	" 82	"	"	" (2nd lot)"	"	252.34
" #5	" 65	"	"	Peter Fine	"	292.50
" #6	" 68	"	"	Peter Shular & Daniel Myer	"	340.00
" #7	" 71	"	"	George Myers	"	255.00
" #8	" 45	"	"	Lewis Ettinger	"	301.00
" #9	" 50	"	"	Jacob	"	308.00
" #10	" 52 1/2	"	"	Gottlieb	"	131.25
" #11	" 52 1/2	"	"	Emmanuel	"	131.25
" #12	" 51	"	"	Henry Terr	"	229.50

Book 19 page 796: Aug-6 1806, George Fisher (as High-Sheriff, on execution against Christian Edinger, deceased, recovered by the administrators of deceased Christopher Edinger for 73 pounds, sold May 22 1806) for \$100.00 to John Grimes of Rowan 70 acres on Rich Fork of Abbets Creek next Frederick Edinger, Phillip Edinger,----Grimes, Salemsey Edinger.

Edinger & James Edinger, witnessed by George Robison & acknowledged in Aug. 1806.

*
Henry Agner (Meeting House)

*
Joyce D. Agner

Book 87 page 570: March 28 1899, J.G.Morgan & wife Julian let Joyce D. Agner
have 43 acres next the parsonage lot & Rev. H.A. Trexler, for \$1.00, witnessed
& proved by C.M. Miller on the same day.

J. HILL

J.L. TREXLER

REV. HODGE

PANTHER
C.H. SHEPHERD

WASHUPING

Henry Agner (Meeting House)

James C. Agner

Book 87 page 568: March 14 1893, J.G.Morgan & wife Julian let James C. Agner & wife --- have 75 $\frac{1}{2}$ acres on the north side of the road next the parsonage lot, H.A. Trexler & --- Eller, for \$1.00, witnessed & proved by C.M. Miller on the same day.

J. HILL

J.L. TREXLER

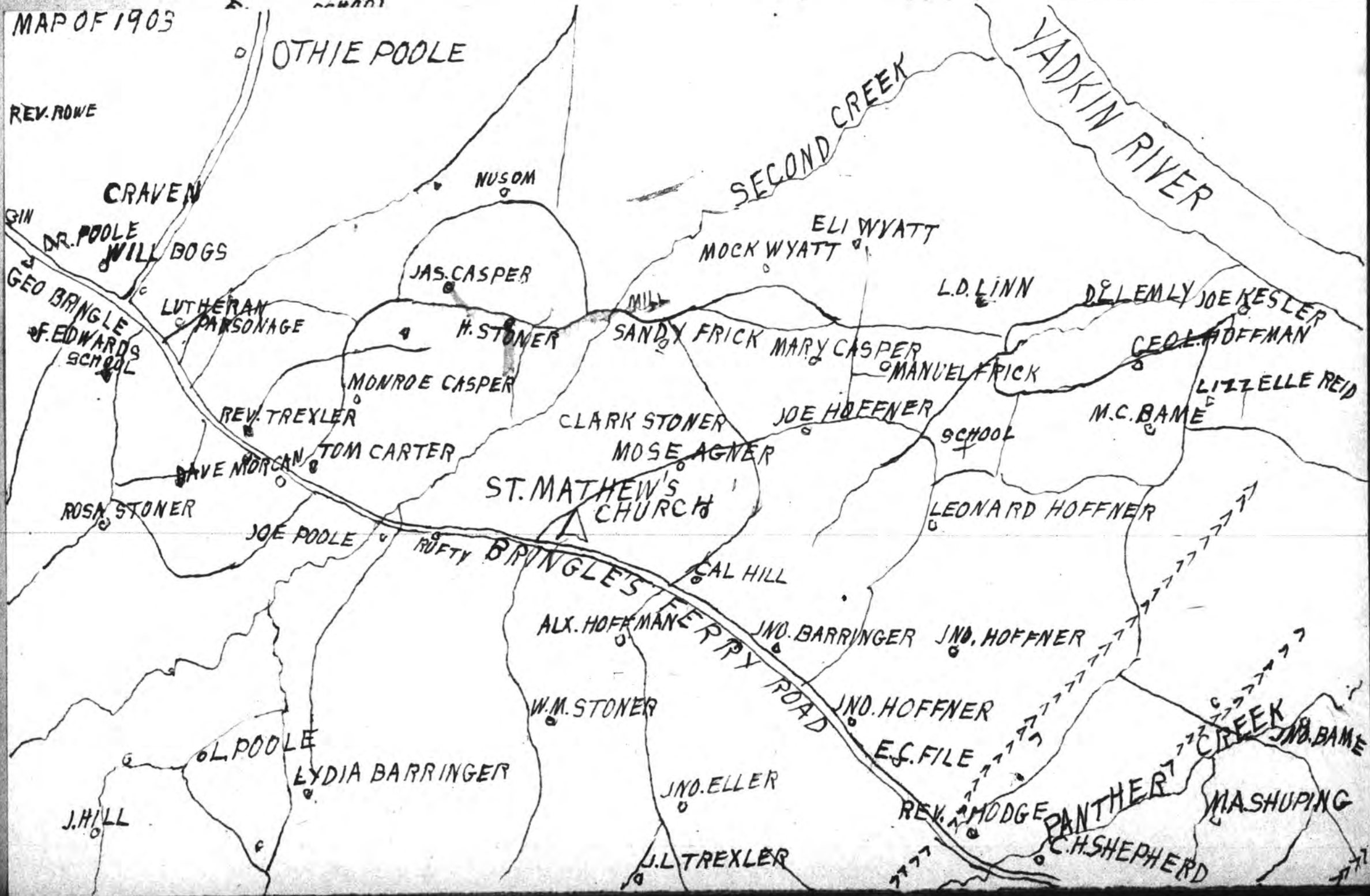
REV. MUDGE

PANTHER
C.H. SHEPHERD

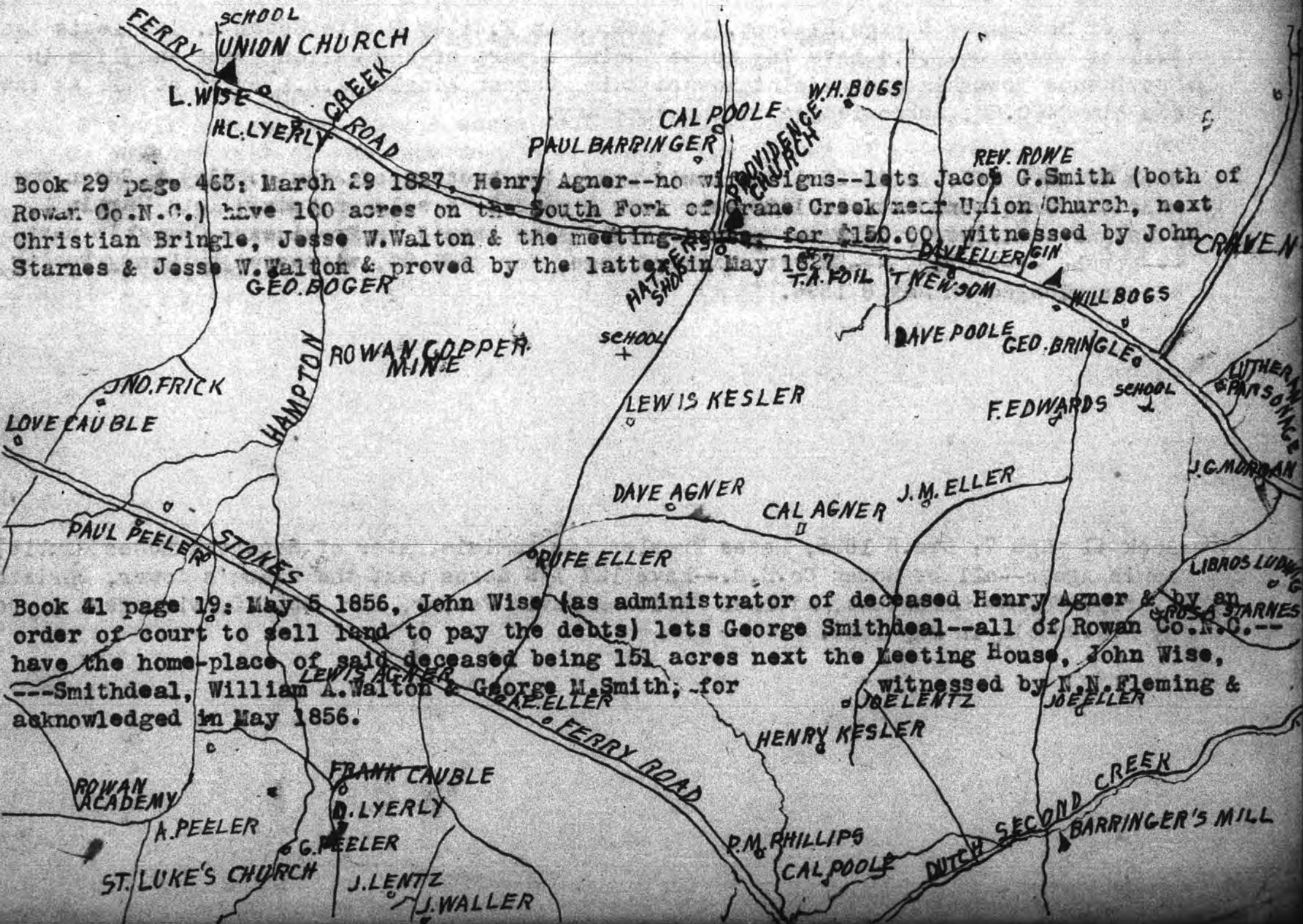
WASHUPING

Henry Agner (Meeting House)

MAP OF 1903



Henry Agner (Meeting House)



Book 29 page 463: March 29 1827, Henry Agner--no wife signs--lets Jacob G. Smith (both of Rowan Co. N.C.) have 100 acres on the South Fork of Crane Creek near Union Church, next Christian Bringle, Jesse W. Walton & the meeting-house, for \$150.00, witnessed by John Starnes & Jesse W. Walton & proved by the latter in May 1827

Book 41 page 19: May 5 1856, John Wise (as administrator of deceased Henry Agner & by an order of court to sell land to pay the debts) lets George Smithdeal--all of Rowan Co. N.C.-- have the home-place of said deceased being 151 acres next the Meeting House, John Wise, ---Smithdeal, William A. Walton & George M. Smith; for witnessed by N. N. Fleming & acknowledged in May 1856.

Lewis Agner

Book of Mortgages 5 page 2: Sept. 15 1888, John F. Wiley & wife Susan A. let Lewis Agner (all of Rowan Co. N.C.) have $76\frac{2}{3}$ acres "being a part of the Julian Tract and lies in Providence Township and adjoins Edward Baim, Carson Lingle, M.L. Lyerly" et al, as they owe him \$400.00, acknowledged on the same day.

Book 82 page 285: April 25 1896, Lewis Agner (as trustee of John F. Wiley & Susan who made the trust on Sept. 15 1888--see book 5 page 2, & sold on today) lets Martin L. & Margaret C. Lyerly have ---"part of the Julian tract" in Providence Township next ---Horah, ---Lyerly, ---Safrit & Edward Bame, for \$331.00, witnessed by Henry Peeler & acknowledged on May 8 1896.

Book 41 page 7: Dec. 5 1855, Moses Trexler (as administrator of deceased Moses Cauble) lets Lewis Agner--all of Rowan Co. N.C.--have $127\frac{1}{3}$ acres next the widow's dower, Christopher Lyerly, Thomas Earnheart, Michael Peeler & David Peeler, for \$605.00, witnessed & proved by N.M. Dobbin in May 1856.

Daniel Agender (Dutch Second Creek)

Book 20 page 218: Feb. 22 1810, George Bassinger--makes his mark & no wife
lets his son, John Bassinger (both of Rowan Co. N. C.)
of Dutch Second Creek

Milas A. Agner

bond of \$4000.00 as Constable, with
all of

Calvin Agner (Miller's Ferry Road)

*
Book 64 page 86: Oct. 29 1883, Jacob Wise & wife Elizabeth C. let the trustees of Bethel
M.E. Church (Calvin Agner, Henry Kesler, Paul M. Phillips, David Barringer & Joseph B. Lee-
nard) & their successors, have 2 acres next ---Trexler on the Millers Ferry road, for
\$75.00, acknowledged on the same day. It begins on the corner of --- Trexler at a white
oak & goes south 81 degrees east 4 chains to a stake in the middle of said road, south
with the said road 10 degrees 3.80 chains to a stake, north 81 degrees west 6.50
chains to a stake in the line of --- Trexler, then north with his line east 3.65 chains
to the beginning.

Daniel Agender (Dutch Second Creek)

Book 20 page 218: Feb. 22 1810, George Bassinger--makes his mark & no wife
lets his son, John Bassinger (both)

Book 86 page 180: May 1 1899, Charles A. Beaver & wife Mary A. let J.F.J. Agner--all of
Rowan Co. N.C.--have $3\frac{1}{4}$ acres next ---Beaver, ---McCanless & J.F.J. Agner, for \$32.50,
acknowledged on the same day.

May 20 1864 * killed at Petersburg on Aug. 19 1864. on April 20 1864; Wil-
page 561; John P. Agner enlisted as

5th se
erness

Daniel Agender (Dutch Second Creek)

Book 20 page 218: Feb. 22 1810, George Bassinger--makes his mark & no wife signs--
lets his son John Bassinger (both of Rowan Co., N.C.) have 157 acres on the waters

W.C. Agner (Providence Township--"Grupy Mine")

Book 59 page 559: Oct. 6 1881, W.C. Agner & wife M.L. let Jacob F. Grupy--all of Rowan
Co., N.C.--have 40 acres next Tobias Kesler, Edward Pool & the road, for \$1200.00, acknow-
ledged on the same day.

Book 94 page 136: Oct. 11 1902, J.M. Monroe (as ex-sheriff & Tax Collector & since the taxes
of the following for the years
--lets G. Lee Wright have _____ acres "known as the Grupy Mine" in Providence Township next
Tobias Kesler & Edward Pool (which W.C. Agner let J.F. Grupy have on Oct. 6 1881--see book 59
page 559) also see a deed for same land in book 67 page 350), for \$40.00

Brown & Elizabeth Hartman. Exr: Peter Hartman. Witnesses: Jacob Fisher & Jacob Wise.

John Agner

Book 79 page 9; April 29 1895, G.A.Bingham & wife T.E. let John Agner--all of Rowan Co. N.C.--have their interests in 10 acres next Pelly Meyer & A.D.Thomas, for \$50.00, acknowledged on the same day.

Rumple's History page 487; H.C.Agner (no details given) was a private in Company D. of Rowan Artillery; page 531 H.C.Agner enlisted as a private Aug.2 1861 at age of 18 yrs. in Company K. & honorably discharged; Lewis Agner enlisted as a private on Sept.4 1862, at age of 34 years in Company K. & was wounded at Plymouth N.C. on April 20 1864; William Agner enlisted in same July 15 1861, age 19 years, wounded at Bermuda Hundred on May 20 1864 & killed at Petersburg on Aug. 19 1864. page 561; John P. Agner enlisted as

5th sergeant May 19 1862, age 29 yrs, arm amputated at Wilderness.

Daniel Agender (Dutch Second Creek)

Book 20 page 218; Feb. 22 1810, George Bassinger--makes his mark & no wife signs--lets his son, John Bassinger (both of Rowan Co.N.C.), have 157 acres on the waters of Dutch Second Creek

Milas A. Agner

Aggner &c.

Book 21 page 814: Feb. 22 1810, George Bassinger--no wife signs--lets Daniel Agender (both of Rowan Co.N.C.) have 159 acres on Dutch Second Creek next John Bassinger, George Bassinger, meadow of --- Mays, ---Aery, --- Harris & the meadow of G. Bruner, for 500 pounds, witnessed by Ja. Fisher & David Woodson & acknowledged in Aug. 1810.

Marriage bonds:

Henry Agender to Maria Mottillina Kircher June 15 1774 signed by Philip Virvill (Ad Osborn).

Henry Aggner to Elizabeth Erry Sept.30 1775. Anthony Salt (Ed.Flowers).

Joseph Agner is #16 of the first Rowan Regiment in War of 1812, a private.

Benjamin Agenor to Caty Bullin June 25 1805 signed by William West

Sarah Agner to Peter M.Walton Aug.29 1856. J.S.Myers.

Sally Agner to Daniel Brown Feb. 22 1820. Jacob Agner.

Isaac	"	"	Christena Mull July 18 1827	signed by Lawrence Bringle?
Mary Ann	"	"	Henry Barcum Sept.28 1865	
Nancy	"	"	Joel W.Hull March 28 1843	" " John W.Bostian
"	"	"	John Hess July 23 1823	" " Henry Giles

Delia " " Eli Younts Oct.27 1842 signed by L.A.Bringle

Liza Agner to Peter Hartman Nov.7 1810 signed by George Ruffy
Margaret Agenor to George Frailey June 15 1796 signed Henry Agenor?in dutch & I.Troy.
The will of Elizabeth Agender, widow of Henry Agender (book & page 267) made Dec-18 1812 & prebated in Feb. 1813. Four daughters: Margret Frailey, Catherine Brinkle, Anamory Brown & Elizabeth Hartman. Exr: Peter Hartman. Witnesses: Jacob Fisher & Jacob Wise.

Agender or Agner. (Refer to Henry Grubb).

reign of King George III,
Book 5 page 33: Dec. 28 in/ Esq. Henry McCulloh of Turnham-Green, Middlesex
Co. Great Britain, lets Henry Agender, a planter of Rowan Co. N.C., have 320
acres in tract #9 next Henry Grubb, for 29 pounds, ^{15 shillings sterling} witnessed by William
Giles & John Johnston & proved in Oct. 1762. This begins at a hickory 20 poles
north of the corner of Henry Grubbs & goes west 226 poles to a stake, south 100 poles
to a pine, east 28 poles to a black Jack, south 165 poles to a stake, east 135 poles to
a stake, north 105 poles to a stake, north 55 degrees west 10 poles to a stake, north
115 poles to the beginning, for 29 pounds & 15 shillings sterling.

Daniel Agender (Dutch Second Creek)

Book 20 page 218: Feb. 22 1810, George Bassinger--makes his mark & no wife signs--
lets his son, John Bassinger (both of Rowan Co. N.C.), have 157 acres on the waters
of Dutch Second Creek.

Milas A. Agner

Constable with

Peter Agner


Peter Agner is a private #106 in First Rowan County Regiment of the War of 1812 (next
George Eller, John Hartman, John Gardener & Daniel Swink).

Nov. 17 1817: Administration on the estate of deceased Peter Agner is granted to George
Waller who gave bond of \$60.00 with George Fraley & Jacob Swink. Ordered that Esq. Jacob
Fisher, George Waller, Jacob Swink & Joseph Williams lay off one years provision for his
widow & family.

Peter Agner (Third Creek)

* Book 22 page 676 or 776 (numbered twice): May 13 1812, Samuel Trott--no wife signs--lets Peter Agner (both of Rowan Co.N.C.) have 103 1/3 acres next Samuel Kerr & the road, for \$135.00, witnessed by John B.Dent & William Gray & proven by the latter in May 1813. (This is part of the tract of the heirs of deceased Stephen Kerr which was bought by the said Trott from Wilson Kerr when it was undivided).

Division of Estates page 73: The estate of deceased Stephen Kerr is surveyed by order of May Court of 1810 by John Little Jr. & returned to May Court of 1812 divided as follows:



Lot #1 of 103 acres goes to Samuel Kerr being on the south side of Third Creek next what is now John Robley's
 Lot #2 of 103 1/3 acres by Samuel Kerr & the road

Daniel Agender (Dutch Second Creek)

Book 20 page 218: Feb. 22 1810, George Bassinger--makes his mark & no wife signs--lets his son, John Bassinger (both of Rowan Co.N.C.), have 157 acres on the waters of Dutch Second Creek

Milas A. Agner

Constable. with

(Stony Branch on the south side of the Yadkin River).

* Book 11 page 569: July 11, 1788, The State granted, (#1645 at 50 shillings the 100 acres), to John Shireman 305 acres on the south side of the Yadkin River, beginning on the corner of John Lopewasser in the line of Conrad Frock & going south with the line of Frock 5 chains to two small black Jack oaks on his corner, with his line again 8 chains to a pine at the mouth of Stony Branch, with the line of his other tract 12 degrees west 60 chains to a stake, west at 50 links to a black Jack on the corner of George Bullon, 47 chains & 50 links to a post oak on his other corner--in all 50 chains to a post oak on the line of Killiam Earnhart, north with the line of Earnhart 64 chains to a stake on the line of John Lobwasser, then with his line to the beginning.

(Stoney Branch south of the Yadkin River).

Book 11 page 638; July 11, 1788, The State granted, (\$1706 at 50 shillings the 100 acres), to Conrad Freck 596 acres on the south side of the Yadkin River, beginning on the corner of John Agner at a pine & going west 16 chains & 50 links to a pine near the stoney branch, south 15 chains to a post oak, west 22 chains to a pine on the corner of George Sheerman, south with his line 12 degrees west 60 chains & 50 links to a post oak on the line of George Bullen, south with his line 15 chains to a red oak & a hickory, east 32 chains to a post oak, north 39 chains to a post oak on the corner of Frederick Fisher, east with the line of Fisher 10 chains to a black oak, north 22 chains to a post oak, west 26 chains to a pine on the corner of John Agner, north with his line 29 chains to a post oak, 000--with his line 28 degrees west 9 chains to the beginning.

Book 14 page 321; Oct. 25, 1786, The State granted, (\$1266 at 30 shillings the 100 acres), to John Agner 126 acres on the south side of the Yadkin River, beginning on the corner of Conrad Freck & said , going with the line of the said Freck south 15 chains & 80 links to a pine on the corner of the said Freck, ---- with the line of the said Freck 29 chains & 20 links to a pine, east 25 chains & 50 links to a post oak on the corner of Nicholas Greeson, north with the line of the said Greeson 41 chains & 60 links to a black oak on the river bank & corner of the said Greeson, then up the river to the beginning.

Daniel Agender (Dutch Second Creek)

Book 20 page 218; Feb. 22 1810, George Bassinger--makes his mark & no wife signs-- lets his son, John Bassinger (both of Rowan Co.N.C.), have 157 acres on the waters of Dutch Second Creek.

Milas A. Agner

Milas A. Agner gave bond of \$4000.00 as Constable, with _____ as Surety--all of

Milas A. Agner

Book 65 page 260: Nov. 26 1879, Milas A. Agner & wife Martha Jane, with their trustee, Luke Blackmer, let Lewis Jacobs--all of Rowan Co.N.C.--have 55 acres next T. Cranford, M.A. Agner, the Earnhart tract & Michael Anderson, for \$300.00, acknowledged on the same day.

Book 46 page 523; Jan. 13 1873, Milas A. Agner & wife Martha Jane let Isaac P. Oneal to whom they owe \$390.00--all of Rowan Co.N.C.--have 55½ acres next T. Cranford, M.A. Agner (of the Earnhart tract); also 225½ acres next Oliver Link, William Townsley, John D. Henley, Statesville road, William F. Owens, ---Macay & Richard Burrough; also 90 acres near a branch next --- Powlas, for \$1.00, acknowledged on the same day. (over)

Milas A. Agner (Statesville road
Book 41 page 90:--- -- 1856, George Cowan of Hines Co. Miss.--no wife signs--(by his
attorney E.D. Austin) lets Milas A. Agner of Rowan Co. N.C., have 225 $\frac{1}{2}$ acres next Oliv-
er Link, William Townsley, J.D. Henley, the Statesville road, original line, W.F. Ow-
ens, Richard Burris, the plank road & ---McCay (but excepting 3 acres condemned for
the use of the plank road) for \$500.00, acknowledged on Nov. 1 1856. (This had de-
scended to him from William Cowan Sr. & William Cowan Jr.) (over)

Daniel Agender (Dutch Second Creek)
Book 20 page 218: Feb. 22 1810, George Bassinger--makes his mark & no wife signs--
lets his son, John Bassinger (both of Rowan Co. N.C.), have 157 acres on the waters
of Dutch Second Creek

Milas A. Agner

*
Book 43 page 539: Feb. 8 1868, Milas Agner gave bond of \$4000.00 as Constable, with
Book 60 page 31: Aug. 28 1882, Milas A. Agner & wife Martha J. let C.A. Waggoner--all of
Rowan Co. N.C.--have 56 $\frac{1}{2}$ acres in forks of the Statesville road & the land leading to Gay
Chapel next George Jacobs, for \$567.50,
Book 60 page 33: Aug. 28 1882, C.A. Waggoner & wife Mary E. lets Luke Blackmer have the
above; also 30 acres next M.A. Agner, Giles Owens & Rowan Owens, (being where said Wagoner
now lives,) for as he owes Thomas Barber

Book 39 page 431: Jan. 31 1851, John C. Benson--no wife signs--lets Milas A. Agner (both of
Rowan Co. N.C.) have 9 $\frac{1}{2}$ acres on Second Creek next Michael Anderson & Andrew Mourey? for
\$300.00, witnessed & proved by Hillary Elliott in May 1852.

Buried at Franklin or Zeb; Lucy Ann, wife of Esq. Milas A. Agner, who died June 24 1857 aged
40 years;

Book page 317: Dec. 21 1882, M.A. Agner & wife M.J. make a deed of trust to M.L. Holmes, & all
of Rowan Co. N.C.--for the homestead tract of 160 acres next C. Waggoner, S.F. Foard, ---Golley
& Mrs. Earnhart; also for 90 acres "Known as the Earnhart tract" next S.F. Lord, Widow Earn-
hart (see a mortgage for \$300.00 to Luke Blackmer) for \$1.00

Mrs. Mamie Varner (Owen) Caldwell of Salisbury says her ancestor, Robert Varner Cowan had
children: George Hiram (killed John Smith), John Maxwell (md. Florence, daughter of Henry
Turner of Iredell), Dr. Robert Locke (md. Mollie Smith) & Mary Elizabeth (md. Abner Wash-
ington Owen). The mother of the last named was Delilah Smith & married owen by
whom had a daughter, Jane who married Milas Agner & lived on the Statesville road about 6
miles from Salisbury, where they reared a family, while her sister, Margaret Carolina mar-
ried John Wise & moved to Statesville.

Alexander Agner

Book 35 page 388:--- -- 1841, Jacob S. Myers (Mary A. also) lets Alexander Agner--all of Rowan Co. N.C.--have 225 acres west of Jacob Fisher & crossing a creek, for \$600.00, witnessed by John Hartman & acknowledged in Nov. 1841

Book 41 page 3: May 5, 1856, Esq. L. Blackmer, as G.M.E., (on a petition from the heirs of deceased Alexander Agner for a sale & he sold by order of court, Aug. 7, 1855), now lets Lewis Agner of ---, have 225 acres beginning at a stone on the east & west line of a tract belonging to Jacob Fisher, & going south 23 degrees east 11 chains & 25 links to a white oak, south 26 degrees west 4 chains & 62 links to a white oak, south 3 degrees west 2 chains & 16 links--crossing the creek to a dogwood on its bank, south 11 degrees west 5 chains & 62 links to a beech, --- 23 degrees east 32 chains to a red oak on the old east & west line, east with the old line 49 chains & 20 links to a black Jack on the corner, north 50 chains to a post oak on said east & west line of the said

Book 38 page 177: Aug. 9 1847, Esq. Hezekiah Turner as high-sheriff (on a venditioni exponas against the heirs of Peter Cauble for \$23.28 & \$92.50 with costs, recovered by Paul Miller & by Paul Miller as executor of the will of George Miller, with orders to sell & did so on Aug. 3 1847) lets Alexander Agner & Daniel Peeler--all of Rowan Co. N.C.--have acres next Alexander Agner, Moses Cauble, George Cauble & Jacob Pool, for \$400.00, acknowledged in Nov. 1847.

then with the same west to the
beginning, for \$20.00, acknowledged M
ay
court of 1856

Daniel Agender (Dutch Second Creek)

Book 20 page 218; Feb. 22 1810, George Bassinger--makes his mark & no wife signs-- lets his son, John Bassinger (both of Rowan Co. N.C.), have 157 acres on the waters of Dutch Second Creek, beginning at a dead hickory on the corner of Daniel Agender near the still house, going south with the line of Daniel Agender 64 degrees east

Alexander Agner (Dutch Second Creek).

Book 40 page 461: June 27 1855, Lewis Agner (as administrator of deceased Alexander Agner) lets James Goodman have the interest of said deceased in the dower of Rosa, the widow of deceased Daniel Agner (see a writing to make said title to said Alexander) next Michael Peeler, Michael Brown, James Goodman on Dutch Second Creek, for \$126.00, witnessed by Rufus Barringer & acknowledged in Aug. 1855.

Alexander Agner

Lewis Agner

* Book 46 page 225: April 27 1872, Alexander Tait & wife Julia let Lewis Agner--all of Rowa Co.N.C.--have 29 acres next Edward Earnheart, & John Shuman Jr. (being what said Tait bought of Alexander Brown); also the adjoining 10 acres next Adam Earnheart & John Shuman Jr. (which said Tait bought of John I. Shaver), for \$1.00, as he owes

Book 65 page 146: Aug. 19 1865, Margaret R. Gardner, Mary R. Fisher, George M. Byrd & wife Jane let Lewis Agner--all of Rowan Co.N.C.--have 4 acres on the Mt. Pleasant road next John Fisher, for \$6.25 the acre, acknowledged on Aug. 20 1865.

Book of mortgages 5 page 40: Oct. 6 1888, John A. Peeler & wife Clara let Lewis Agner--all of Rowan Co.N.C.--have 43 acres next Thomas M. Meres, Adam Earnheart, Edward Earnheart & others, as they owe him \$50.00, acknowledged on the same day.

Likes-- Sicheloff

Daniel Agender (Dutch Second Creek)

Book 20 page 218: Feb. 22 1810, George Bassinger--makes his mark & no wife signs--lets his son, John Bassinger (both of Rowan Co.N.C.), have 157 acres on the waters of Dutch Second Creek, beginning at a dead hickory on the corner of Daniel Agender near the still house, going south with the line of Daniel Agender 64 degrees east 14 chains to a small hickory, north 30 degrees east 14 chains to a post oak, east 16 chains to a post oak on corner of George Bassinger, south 8 chains & 75 links to a stone head, east 25 chains to a black Jack on the old corner, west with the old line 25 chains to a hickory on the corner of Michael Coble--in all 34 chains to a small post oak--south 33 degrees west 15 chains & 70 links to a small ash in a swamp, west 24 chains to a stump in the field of Coble, north 23 chains to a stake, west 14 chains to a small persimmon & sassafras at the corner of George Bassinger, north 37 degrees east 10 chains & 83 links to a sassafras, north 87½ degrees east 9 chains to a stone heap, south with George Bassinger 65 degrees east 5 chains to the beginning, for 500 pounds, witnessed by Ja. Fisher & David Woodson & proved in May 1811.

Magazine of Oct. 1916, page 234, "#4775. ICKES-SHEADS. Hannah Mar-
burg. Penna. Jan. 6, 1818, where she d July 20
then York Co. Penna.

Isaac Agener

John Agener (South Side of Yadkin River).



Book 14 page 321, Oct. 25 1786, The State grants (#1266 at 30 shillings the 100
acres) to John Agender 126 acres on the south side of the Yadkin River, begin-
ning on the corner of Conrad Frock & said Yadkin, going with the line of said
Frock south 15 chains & 80 links to a pine on the corner of said Frock, --- with
the line of said Frock 29 chains & 20 links to a pine, east 25 chains & 50 links
to a post oak on the corner of Nicholas Greeson, north with the line of said
Greeson 41 chains & 60 links to a black oak on the river bank & corner of said
Greeson, then up the river to the beginning.

John Agender (Yadkin River)

Book 14 page 323 or 423 (numbered twice): Oct. 25 1786, The State grants (#1183 at 50 shillings the 100 acres) to Nicholas Greeson 120 acres on the Yadkin River, beginning on its bank on the corner of Henry Bruner at a red? oak, going with his line south 29 chains & 50 links to a black oak on the corner of Frederick Fisher, west with his line 34 chains to a post oak, north 41 chains & 60 links to a black oak on the river bank, then down its meanders to the beginning.

Ickes-- Siceloff

Magazine of Oct. 1916, page 234, "#4775. ICKES-SHEADS. Hannah Mar-
Pittsburg, Penna. Jan. 6, 1818, where she d July 20
Isaac Agner then York Co. Penna.

Daughters of American Revolution of June 1927, Vol. 61 #6, page 451; Peter Little, born in Pennsylvania, came with his parents, brothers & sisters, as a young man, about 1760, to Rowan Co., N.C., & lived near Salisbury during the Revolution in which the said Peter served as a private under Gen. Nathaniel Greene, being at Camden, Guilford Courthouse & Cowpens, & was near where Gen. DeCalb received his death wound.

About 1790, Peter Little moved to Kershaw District, South Carolina, married Mary Ignor, (a sister of the tory, Col. Ignor, who died of smallpox in Charleston, S.C.), & had the following children: Ransom, James, Daniel, John, Mary, Sarah & Jacob. Peter & wife, Mary Ignor Little, are buried in Kershaw District. Of their children, Ransom had three: Gate, Henry & a daughter, who married Isaac Davidson & moved to Texas; James died young; Daniel married in South Carolina & has many descendants in Sumner County; John married & moved to Tenn.; Mary married a Mr. Mobey; Sarah married first William Hegan & second Rev. James Whittey; Jacob, born Nov. 21, 1794, died Oct. 7, 1863, married the widow, Susan Hegan, & had a son, John, who married Eliza Ann Grim, (daughter of Thomas M. Grim & wife, Jane Nettles Grim). Judge Frank L. Little, of Sparta, Ga., wrote a history of the family.

the N. A. R. Magazine of Oct. 1916, page 234, "#4775. ICKES-SHEADS. Hannah Mar-
Pottsville, Penna. Jan. 6, 1818, where she d July 20
Isaac Agner then York Co. Penna.

Henry Agner

* Census of School District #32 on Aug. 24 1850: Henry Agner, age 52 years, born in N.C.
a farmer, worth \$100.00 in real estate.

Sally A. Agner	"	23	"	"	"	"
Moses	"	16	"	"	"	"
Eve Ann	"	11	"	"	"	"
Mary Ann	"	1	"	"	"	"

Married Sept. 28 1865: Mary Ann Agner to Henry Barcum Sept 28 1865 signed by
Married--- -- 1872?: Mary Ann Barcum age 23 years (daughter of Henry Agner & wife Elizabeth)
to Daniel Corl age 46 years (son of Daniel Corl & wife Christina)

Lewis Agner (Mount Pleasant road & Crane Creek)

Book 71 page 34; Nov. 17 1893, Lewis Agner & wife Laura M. let H.M.L. Agner--all of Rowan Co. N.C.--have 141 acres on Crane Creek bank & Mount Pleasant road next ---Kern, M.G.M. Fisher, ---Bailey, ---Holshouser & ---Lannhart, for \$1000.00, witnessed by J.C. Bernhardt & acknowledged on the same day.

Ickes-- Siceloff

the N.A.R. Magazine of Oct. 1916, page 234, "#4775. ICKES-SHEADS. Hannah Mar-
tinsburg, Penna. Jan. 6, 1818, where she d July 20
then York Co. Penna.

Isaac Agner

Book 66 page 554; April 7 1868, John I. Shaver--no wife signs--lets Daniel A. Goodman (both of Rowan Co. N.C.) have 40 acres next Michael Peeler (being lot #2 in Father's land assigned Isaac Agner); also the adjoining $9\frac{1}{2}$ acres next Michael Peeler, the division corners & ---Agner (which Isaac Agner got from Michael Peeler on April 3 1839?) for \$400.00, witnessed by W.H. Howerton but proved by Thomas M. Crawford (as the witness is dead) on Dec. 28 1885.

W.A.A. Agner
Book 87 page 316: March 26 1894, J.F.J. Agner & wife M.R. let W.A.A. Agner--all of Rowan Co. N.C.--have 35 1/3 acres next ---Eller & ---Hartman, for \$300.00, acknowledged on the same day.

Book 87 page 320: Jan. 15 1900, W.A.A. Agner & wife M.V. let M.R. Agner--all of Rowan Co. N.C. have her 1/2 interest in 100 acres next Peter Cauble for \$150.00 (but excepts the stone quarry,)
(See J.S. McCubbins as trustee to S.H. Reilig on Aug. 14 1886 in book 69 page 231).

Ickes-- Siceloff

The D.A.R. Magazine of Oct. 1916, page 234, "#4775. ICKES-SHEADS. Hannah Margaret (Sheads) Myers, b Gettysburg, Penna. Jan. 6, 1818, where she d July 20 1888, the dau. of Peter Sheads, b Jan. 13, 1781 Adams, then York Co. Penna.

Margaret Sophia Agner (Providence Township)

Married Feb. 27 1876: Margaret Sophia Agner, age 20 yrs. to Adam Wesley Earnhart age 22 yrs. by Rev. R.L. Brown in Providence Township.

W.A.A. Agner

March 26 1894. J.F.J. Agner & wife L.R. let W.A.A. Agner--all of Rowan

Walter Horner Agner (Stokes Ferry road 7 miles S.E. of Salisbury

*

Book 124? page 140: Sept. 20 1910, Charles L. Smith--no wife signs--lets Walter Horner Agner (both of Rowan Co. N.C.) have 37 acres on the Stokes Ferry road next F.L. Agner, John Frick & lot #2, for \$1100.00, witnessed & proved by T.E. Witherspoon on Sept. 20 1910 (This is seven miles southeast of Salisbury & is part of the Moses Peeler tract-- see deed from S.A. Earnhardt & others to the said Charles L. Smith)

Ickes-- Siceloff

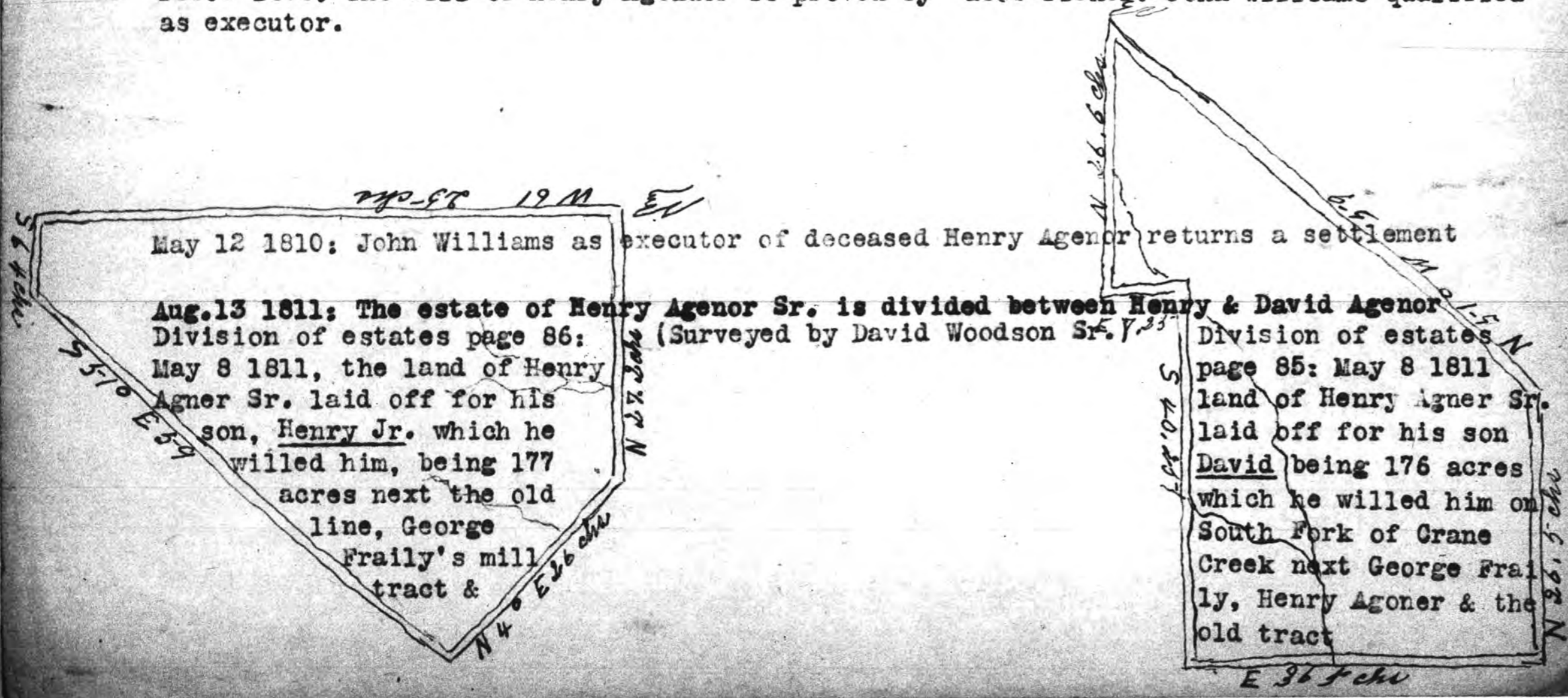
The D.A.R. Magazine of Oct. 1916, page 234, "#4775. ICKES-SHEADS. Hannah Margaret (Sheads) Myers, b Gettysburg, Penna. Jan. 6, 1818, where she d July 20 1894, the dau. of Peter Sheads, b Jan. 13, 1781 Adams, then York Co. Penna.

Book 10 page 245: Dec. 20 1784, George Agenor of --- District of South Carolina deposes Daniel Little of Rowan Co. N.C., his attorney to get what is due in any way, sell &c., witnessed by Jacob Verble & George Dunn & recorded in May 1785.



Book 11 page 687: July 11 1788, The State grants (#1651 at 50 shillings the 100 acres) to Henry Agener 197 acres next Phillip Slough, Zachariah Bary, William Crewell & Phillip Kratz.

Feb. 3 1806: The will of Henry Agener is proven by Jacob Fisher. John Williams qualified as executor.



May 12 1810: John Williams as executor of deceased Henry Agener returns a settlement

Aug. 13 1811: The estate of Henry Agener Sr. is divided between Henry & David Agener
 Division of estates page 86: (Surveyed by David Woodson Sr. Y. 33)

May 8 1811, the land of Henry Agner Sr. laid off for his son, Henry Jr. which he willed him, being 177 acres next the old line, George Fraily's mill tract &

Division of estates page 85: May 8 1811 land of Henry Agner Sr. laid off for his son David being 176 acres which he willed him on South Fork of Crane Creek next George Fraily, Henry Agener & the old tract

The D.A.R. Magazine of Oct. 1916, page 284, "#4775. ICKES-SHEADS. Hannah Margaret (Sheads) Myers, b Gettysburg, Penna. Jan. 6, 1818, where she d July 20 1881, was the dau of Peter Sheads, b Jan. 13, 1781 Adams, then York Co. Penna. who d Gettysburg, June 11, 1848. His mother's maiden name was Anna Maria Ickes b York Co. Penna. d Charlestown, West Va. Tradition says she was the dau of Capt. Peter Ickes, of the 5th. Co. York Co. Mil. April 5, 1778 and the 8th. Co. 7th. Batt. York Co. Mil. June 17, 1779 (Penna. Archives, Second Series, Vol. XIV,) Can this be proved? "S.M.S."

Rowan County, N. Carolina.

Feb. 4 1790 : Deed from Fredrick Miller to Peter Eikes for 230 acres Feb. 4 1790 is acknowledged.

Book 11 page 845: On Feb. 4 1790, Fredrick Miller lets Capt. Peter Ecks of Penn. have 230 acres on both sides of Brushy Fork of Abbots Creek next Jacob Long, Matthias Sappinfield & ---Hinkle, for 50 pounds, witnessed by (Jacob Wagoner Sr. & Jacob Wagoner Jr. let Frederick

Miller have it.

Book 13 page 208: On May 16 1792, Captain Peter Ickes of York Co. Pa., lets Harmon Sicelove of Rowan Co. N.C., have 230 acres on Brushy Fork of Abbots Creek next Jacob Long & the old lot of Matthias Sappenfield, for 50 pounds Pa. money, witnessed by Val Beard & Richard & Josias Autin in May 1793. (This is the land which Frederick Miller got on Feb. 4 1690).

*

Book 4 page 329: Oct. 19 1762, Jacob Eager--no wife signs--of Rowan Co.N.C. lets Peter Iger have 508 acres on north side of Clarks Creek & crossing it, for 5 shillings--the release price being 30 pounds on next day, witnessed by (William Wilkins let

said Eager have this Jan. 14-15 1755).

Book 2 page 83: Jan. 14 1755, William Wilkey?--no wife signs--lets Jacob Eagnar (both of Rowan Co.N.C.) have 580 acres on the north side of Clerks Creek & crossing it, for 5 shillings--the release price being 20 pounds on the next day--witnessed by James Matthews & Griffith Rutherford &

: Lease & release from Wm. Wilkins to Jacob Jacob Ignor is acknowledged in open court by said Welkins.

Book 1 page 49: Sept. 17 1753, James Robinson--no wife signs--lets Jacob Eagnar, a planter (both of Rowan Co.N.C.) have 400 acres on north side of South Fork of Cataba River on a fork of Clarks Creek which fork runs into the creek above Gum Logg ford about one mile above the ford, for 5 shillings--the release price being 34 pounds on the same day--witnessed by Griffeth Rutherford & Samuel Reason.

Sept. 18 1753: Lease & release from Jas. Robinson to Jacob Ignor is acknowledged.

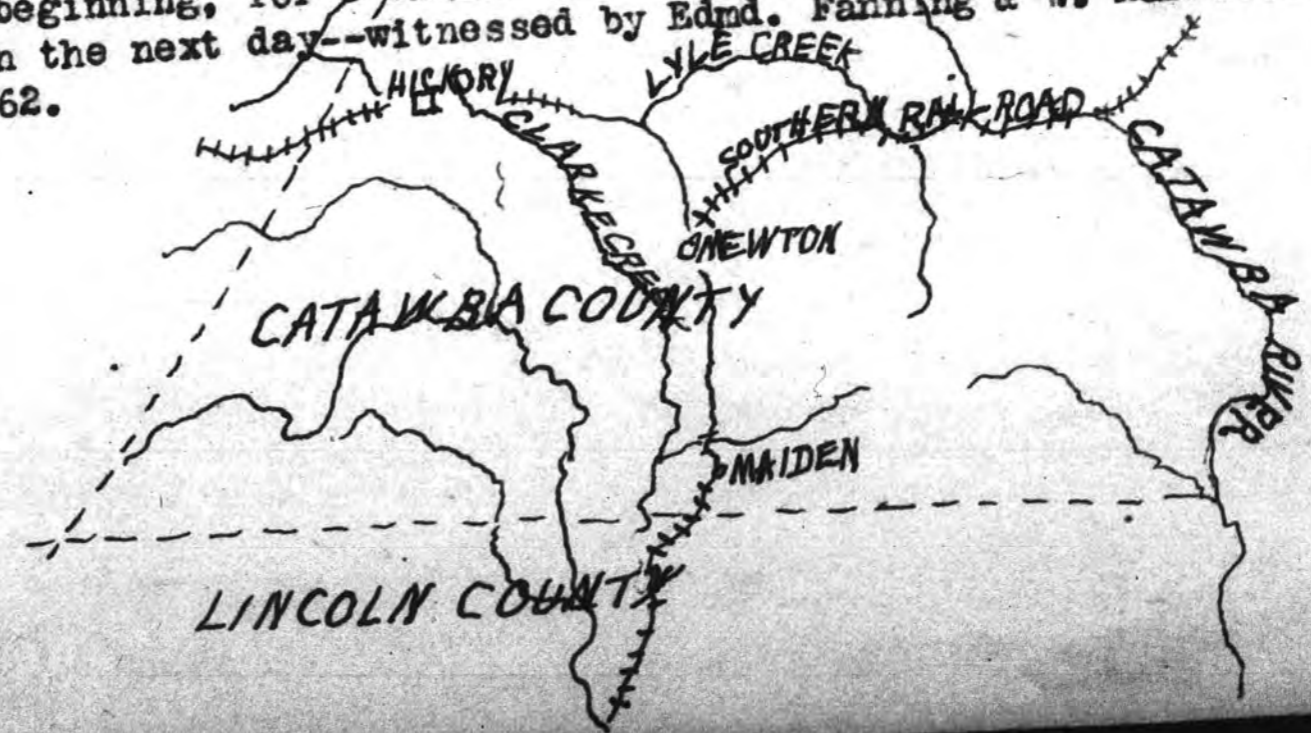
1753: "Jacob Egnor and Danl Little Came into Open Court and Took the State Oaths and Sunscribed the Test"

Daniel Ament
Jacob Eagner (Clark's Creek)

Book 2 page 83: Jan. 14 1755, William Wilkins (?)--no wife signs--lets Jacob Eagnar (both of Rowan Co.N.C.) have 508 acres on the north side of Clarks Creek & crossing it, being all of the plantation, beginning at a white oak & a black oak going north 40 degrees east 45 chains to a Spanish oak, east 35 chains to a black oak, south 80 chains to a hickory, west 80 chains to the said creek, then to the beginning, for 5 shillings--the release price being 20 pounds on the next day--witnessed by James Matthews & Griffith Rutherford & recorded

: Lease & release from Wm. Wilkins to Jacob Jacob Ignor is acknowledged by said Wilkins.

Book 4 page 929: Oct. 19 1762, Jacob Eagner--no wife signs--lets Peter Iger (both of Rowan Co.N.C.) have 508 acres on Clark's Creek, beginning at a white oak & a black oak, going north 40 degrees 45 chains to a Spanish oak, east 35 chains to a black oak, south 80 chains to a hickory, west 80 chains, crossing said creek, to the beginning, for 5 shillings--the release price being 30 pounds Pennsylvania money on the next day--witnessed by Edmd. Fanning & W. Harrison & acknowledged in Oct. 1762.



Daniel Agner

Jacob Frailey's estate---Agner
Book 1 page 95: April 1804 the land of deceased Jacob Frailey was
Jacob Eagner (Clarks Creek)

*
*

Sept. 18 1753; Lease & release from James Robinson to Jacob Ignor is acknowledged.
Book 1 page 49; Sept.17 1753, James Robinson--no wife signs--lets Jacob Eagner, a planter
(both of Rowan Co.N.C.) have 400 acres on the north side of the South Fork of Cataba River
on the fork of Clarks Creek which runs into the creek above the Gum Logg Ford, about one
mile above the ford, for 5 shillings--the release being 34 pounds on the same day--witnessed
by Griffeth Rutherford & Samuel Beason

Book 8 page 336; July 25 1775, Frederick Markel & wife Ann (Germans) let Rudolph Conrod--
all of Rowan Co.N.C.--have 160 acres next the land bought of ---Egner, for 16 pounds, wit-
nessed by William Beekman & Christopher Beekman & proven by the latter in Aug. 1775.

the same & lot #4 \$910.00; lot #5 must pay
lot #4 \$30.00 A lot #6 must pay lot #4 \$30.00

255/150

Isaac Agner

Book 33 page 409: April 24 1838 Jacob S. Myer mortgages to Isaac Agner 233 acres where his mother now lives next Michael Peeler & Mrs. Cauble, for \$5.00

Book 25 page 411: March 16 1819, Henry Fraley--no wife signs--lets the heirs of deceased Abraham Redwine (all of Rowan Co. N.C.) have lot #2 of this estate (202 acres on S. Fork of Crane Creek next the mill near the spring &c.) for \$1500.00 paid by the administrator. *

Jacob Fraley's estate---Agner
Division of Estates book A page 95: April 1804 the land of deceased Jacob Fraley was divided by Alexander Long, Nicholas Bringle & Peter Hendricks with John Andrews as D.S. & returned to Nov. court of 1813. It includes four deeds (one from Henry Grubb, one from Lewis Beard, one from The State & one from George Hollabough.

Lot #1 of 205 acres in all is allotted to George Fraley being 18 acres deeded by Lewis Beard on Aug. 1 1786 & probably 111 acres of the land from Henry Grubb on March 12 1772 which includes the home, mill & pond next Henry Agender, crossing Mill Creek, near a spring; also 94 acres which Nicholas Bringle let him have on Aug. 21 1795 next Lewis Beard, Frederick Fisher & Peter Cobble.

Lot #2 is 202 acres & allotted to David Fraley being part of the deed from Henry Grubb mentioned in lot #1, part of the land from The State on the east side of Mill Creek next John Fraley, Daniel Brown, John Ketchey, the old mill tract near the spring house.

Lot #3 is 202 acres allotted to John Fraley being all of the deed from George Hollobaugh Aug. 7 1793; part of the two deeds mentioned in lot #2 on the east side of Mill Creek next John Fraley, George Fraley, crossing the creek next ---- Hollobough then crossing the creek again.

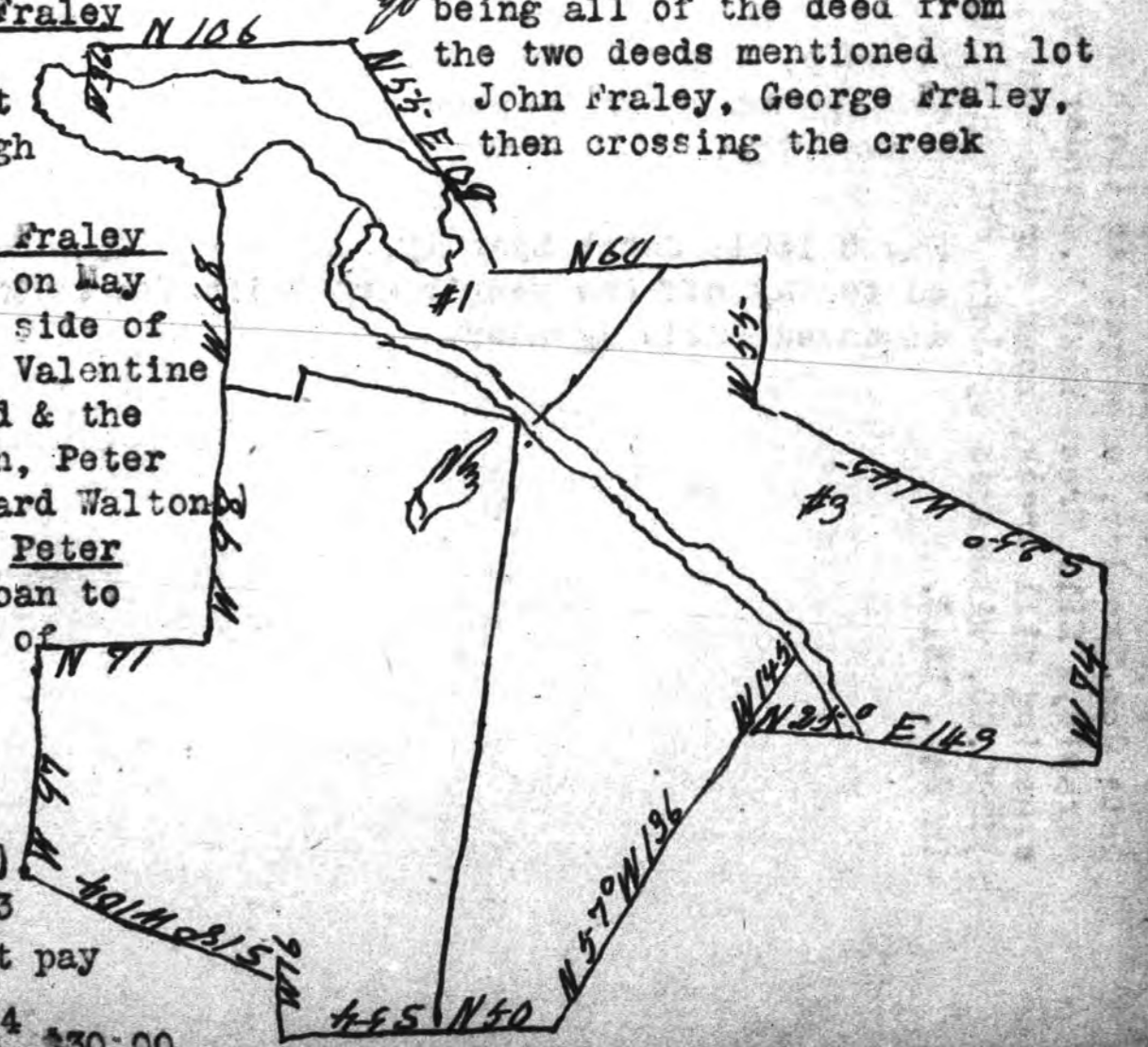
Lot #4 is 602 acres allotted to Jacob Fraley being two deeds from Edward Yarbrough on May 10 1799 (one of 402 acres on the west side of Little South Fork of Crane Creek next Valentine Beard, Conrad Breem near Walton's road & the other of 200 acres next Martin Ribelin, Peter Fite, John Kerr, Harmon Butner & Richard Walton)

Lot #5 of _____ acres is allotted to Peter Crowell (being two deeds: from John Sloan to Fraley & --- Todd to Fraley, also part of the entry of 135 acres in the upper tract).

Lot #6 of _____ acres is allotted to Henry Fraley (being the remainder of the deeds & entry mentioned in lot #5)

Lot #1 must pay lot #2 \$760.00, lot #3 the same & lot #4 \$910.00; lot #5 must pay lot #4 \$30.00 A

lot # 6 must pay lot # 4 \$30.00



Book 20 page 317: July 22 1811, George Fraley, a farmer--no wife-- lets Jno. Tresler, a carpenter (both Rowan) have 111 acres called "Frayleys Mill Tract next H. Agender, said Fraley, near the road, crossing Mill creek, near spring-house, an 16 acre tract, for \$3000.00, witnessed by John Fulton & Chas. Fisher & proven in Feb. 1813.

David Agnor

Book 24 page 782: Feb. 25 1818, Sally Agnor (daughter of deceased David Agnor) lets Jacob Agnor--all of Rowan Co. N.C.--have all her claim in 176 acres on the south fork of Crane Creek next Jacob Wise, Crhist Bringle & John Trexler crossing the creek, by Trexler's field, for \$125.00, witnessed by Ja Fisher & acknowledged in Aug. 1818.

Book 24 page 396: June 1 1816, Jacob Swink & wife Catherine let Jacob Eggenor--all of Rowan Co. N.C.--have their rights in the 176 acres on south fork of Crane Creek next Jacob Wise, John Trexler & C. Bringle, crossing the creek, for \$125.00,

Marriage bonds: Jacob Swink to Catherine Agner Dec. 16 1811 signed by Daniel Swink

Thursday, May 7 1801: Administration on the estate of deceased David Agner is granted to Margaret Agner & Jacob Wise who qualified & gave bond of 400 pounds with Henry Agner as security.

May 8 1801: Jacob Lyardly, Jacob Fraily, Jacob Tams, & Esq. George Fisher are appointed to lay off one year's provision for Margaret, & the family out of the estate of deceased David Agender.

Jacob Eggenor (South Fork of Crain Creek)

Book 24 page 396: June 1 1816, Jacob Swink & wife Catherine let Jacob Eggenor--all of Rowan Co. N.C.--have their interests in 176 acres on the South Fork of Crain Creek, next Jacob Wise, John Trexler & G. Bringle, beginning on the line of John Trexlor, going with the old line south 26 chains & 60 links to a pine stump & a post oak near a road & the old corner, east 7 chains & 25 links to a dead black Jack on the old corner, south 40 chains & 25 links to a stake in an old field, east, crossing the creek four times, 36 chains & 50 links to a stake & a black oak on the old corner near the field of ---Trexlor, north 26 chains & 50 links to a large history on the old corner of the land of ---Bringle, north with the dividing line 51 degrees west 59 chains to the beginning, for \$125.00, witnessed by Ja. Fisher, while the grantors acknowledged before Esq. Mansol Powell, J.P.

Marriage bond: Catherine Agner to Jacob Swink Dec. 16 1811 signed by Daniel Swink

Daniel Agner (Persimmon Branch).

(Waters of Little-S-Fork-of-Cran, the Dutch Meeting-house)

Book 20 page 297: April 17 1808, Conrad Brann--no wife signs--lets George Fraley Jr., (both of Rowan Co.N.C.), have 550 acres on the waters of Little
 , beginning on the line of Mathew Troy at a stake, going with his line south 54 chains to a pine, west with his line 30 chains & 50 links to a pine on the corner of Valentine Beard, south with the line of Beard 23 chains to three ash sap-lins, west 1 chain to a post oak on the corner of John Beard, south with his line 45 chains to a small black Jack oak & a hickory, north with the line of the Dutch Meeting House 63 degrees east 43 chains & 50 links to a large white oak near the Meeting House, south 65 degrees east 10 chains & 50 links to a post oak on the corner of Lewis Beard, east with his line 70 chains & 75 links to a stake on the line of Henry Agener, north with his line 41 chains & 75 links to a black Jack oak on his corner, west 7 chains to a pine on his corner, north 25 chains to a stake on the corner of M. Riblin---with the line of Riblin in all, 65 chains & 50 links to a stake on his line, then west to the beginning, for -----, witnessed by Henry Grider & Lewis Utzman & proved by the latter in Aug. court of 1812.

Marriage bond: Nancy Agner to Joel W.Hull March 28 1843 signed by John W.Bostian.
Book 38 page 37: Oct.15 1845, Joel W.Hull & Alexander Agner (as trustee of Nancy, the
wife of J.W.Hull) let James Goodman--all of Rowan Co.N.C.--have 25 acres near the head
of Persimmon Branch next Michael Peeler, Conrod Fight, Abram Arey & deceased John Lay,
for \$157.00, witnessed & proved by M.A.Goodman in Feb. 1847. (This is part of Daniel
Agner's tract).

Daniel Agner

May 1838: Administration on the estate of deceased Daniel Agner is granted to George Miller & Isaac Agner who gave bond of \$8,000.00 with John Shuman & Jacob File. Esq. John Kerns, Michael Peeler, Abraham Lentz & Henry Lentz are to act as commissioners to lay off one years provision for the widow & family of said deceased.

Aug. 5 1840: Division of the estate of Daniel Agner is confirmed.

Christopher Ottinger

Book 13 page 465: Nov. 27, 1793, The State grants, (#2161 at 50 shillings the 100 acres) to William Crowell 332 acres on the south side of Crane Creek on the head of Big Branch, beginning on the corner of Christian Eller on the old line of --- Mc.Culloh at a black Jack oak & going south 43 chains & 50 links to a hickory stump on his corner near the fence of the said Crowell, west with his line again 23 chains to a post oak, south 18 chains & 50 links to a small black oak on the line of Henry Agner, east 4 chains & 75 links to a black oak, south with the line of Agner again 62 degrees east 31 chains to a hickory, east 2 chains & 14 links to a hickory on the corner of Phillip Kratzer, north with the line of Kratzer 55 degrees east 49 chains & 50 links to a dogwood on the corner of Melchor Eller, west with the line of Eller 1 chain & 50 links to a small dogwood on the corner of Eller, north with his line again 31 chains to a pine on the corner of Christian Eller, west with his line 5 chains to a post oak, --- with his line again 12 chains to a stake, then to the beginning.

Daniel Agner

(Persimmon Branch on the south of Crane Creek)

Book 13 page 459; Nov. 27, 1793, The State grants (#2195 at 50 shillings the 100 acres), to Abraham Brown 295 acres on Persimmon Branch on the south side of Crane Creek, beginning on the corner of William Growell & the old line of --- Mc.Culloh at a post oak & going with the line of Growell south 18 chains & 50 links to a small red oak on the line of Henry Agner, west with his line 5 chains to a black oak on the corner of Zachariah Bary--in all with the line of Bary 28 chains to a white oak & a red oak, south with the line of Bary again 18 chains to a post oak on the line of a large tract of --- McCulloh, south with the same & the line of Bary again 86 degrees west 50 chains to a black oak on the corner of Michael Brown, north 40 degrees west 20 chains & 50 links to a post oak on the corner of Jacob Fraily, north with the line of Fraily 18 degrees east 25 chains to a post oak, east 4 chains to a hickory stump & a small black oak on the corner of George Fraily, north with his line 84 degrees east 18 chains & 50 links to a large post oak on the corner of ---McCulloh, then with his line to the beginning.

Christopher Ottinger

Milas A. Agner (Second Creek)

Book 39 page 431; Jan. 3 1851, John C. Benson--no wife signs--lets Milas A. Agner (both of Rowan Co. N.C.) have 98 $\frac{1}{2}$ acres on Second Creek next Michael Anderson, Andrew Meurey & Andrew Lyerly, for \$300.00, witnessed & proved by Hillary Elliott in May 1852.

Daniel Agner

M.A. Agner (8 miles west of Salisbury in Franklin Township)

Mortgage book #1 page 314: Feb. 18 1884, M.A. Agner & wife Martha Jane let Luke Blackmer--all of Rowan Co. N.C.--have in Franklin Township on the Western N.C.R.R., both sides of the Statesville road next C.A. Agner, S.F. Lord, George Jacobs, William Townsley & J.S. Owens about 8 miles west of Salisbury, for same day. witnessed by J.M. Horah & acknowledged on the

Christopher Ottinger

* Michael Hittinger (West Side of Dutch Second Creek).

Book 13 page 75: July 11 1788, The State grants (#1667 at 50 shillings the 100 acres), to Joseph Lemly 206 acres on the west side of Dutch Second Creek, beginning on the line of Phillip Bullen at a post oak, going east 15⁷ chains to a small post oak on the corner of Conrad Giger, south with the line of Giger 55 degrees east 47 chains & 50 links to a stake on the line of Killian Barnhart, south 36 chains & 50 links to a stake on the --- of Michael Krite, west with the line of Krite 37 chains to a black gum on the line of Valentine Daek, north with the line of Daek 8 chains & 50 links to a black Jack oak, west with his line again, 30 chains to the line & corner of Phillip Bullen, north with the line of Bullen 40 chains to a hickory, then east 10 chains to the beginning.

* Book 13 page 113: Jan. 26 1793, Joseph Lemly (a German? & no wife signs)-lets Michael Hittinger--both of -----, have 100 acres, beginning on the line of Phillip Bullen at a post oak, going east 15 chains to a small post oak, on the corner of Conrad Kihar, south with the line of Kihar 55 degrees east 47 chains & 50 links to a stake on the line of Killian Barnhart, south with his line 7 chains & 50 links to a pine on the corner of John Ellor, west with his line 31 chains & 88 links to two red oaks on a branch, south 27 degrees west 23 chains & 25 links to a stake, west 24 chains & 80 links to a pine on the corner of Phillip Bullen, north with his line 40 chains to a hickory saplin, east 10 chs. to a stake, then to the beginning, for 80 pounds, witnessed by Hugh Morgan & David Woodson & proved by the latter on Feb. 9 1793.
Feb. 9, 1793: Deed from Joseph Lemly to Michael Hittinger for 100 acres Jan. 26, 1793 proved by David Woodson.

(Waters of Second Creek)

Book 13 page 489: Nov. 15 1786, Michael Krite (a German & Susanna Krite also) lets Christian Sheeran--all of Rowan Co. N.C., have 235 acres on the waters of Second Creek, beginning at a hickory saplin, going east 61 chains & 80 links to a black oak, south 15 chains to a post oak, south 20 degrees west 12 chains to a black Jack, south 53 degrees west 28 chains to a post oak, south 60 degrees west 5 $\frac{1}{2}$ chains to a Spanish oak, west 30 $\frac{1}{2}$ chains to a pine, then west to the beginning, for 235 pounds N.C. money, witnessed by ? & Jacob Brougher & proved by the latter in Feb. court of 1796.

Deed from Michael Krite to Christian Sheerman for 235 acres Nov. 15 1786 proved by Jacob Brougher.

Christopher Ottinger

Michael Hettinger (Blue Rock & waters of Crane Creek).
 Book 26 page 642: Jan. 13, 1816, Lewis Beard, as Sheriff of Rowan Co., N.C.--no wife signed--let Joseph Rogers of Rowan Co., N.C., have 156 acres on the waters of Crane Creek, beginning at a stone at "the Blue Rock", on the corner of the said tract & the corner of Reuben Phillips & going with the line of the said Phillips east 58 chains to a white oak, south 23 chains to a post oak, south 58 degrees west 29 chains to a black oak, north 45 degrees west 30 chains, west 12 chains to a dead post oak on the original line, north 2 degrees east 17 chains with the same to the beginning, for \$150.00, witnessed by Jacob Gress & Ezra Allemong & proved by the latter in Aug. court of 1821. (This is part of a tract originally granted Henry Walker, but had been sold as the property of Michael Hettinger at a Sheriff's sale).

Book 28 page 45: March 16, 1825, Esq. Charles Fisher, as High Sheriff of Rowan Co., N.C., on sundry executions for \$79.17 recovered by Thomas L. Gowan & others &c, with orders to sell

let Peter Cauble, Jr., of Rowan Co., N.C., have the above for \$129.17 witnessed by Henry Giles & acknowledged in May court of 1824.

(Waters of Second Creek)

Michael Hettinger (Blue Rock & South Fork of Crane Creek).
 Book 13 page 79. Dec. 20, 1791, The State granted, (#2110 at 50 shillings the
 100 acres), to Henry Walker 235 acres on the South Fork of Crane Creek, beginning
 at the blue rock on the corner of Ruben Phillips at a stone & going with his line
 east 55 chains to a white oak on the corner of Rudolph Moore (?), south with his
 line 22 chains to a post oak sapling on his corner & the line of Frederick Moore (?),
 south with his line 58 degrees west 26 chains to a black oak on the corner of George
 Holme, south with his line 45 degrees west 30 chains & 25 to his corner, west
 with his line 152 chains to a black Jack on the line of John Lewis Beard, then
 north with his line 2 degrees east 56 chains to the beginning.

Christopher Ottinger

Christopher Edenger (Frederictown)

Book 19 page 233: Feb. 7 1797, Devault Mock (Phebe also signs) lets Christopher Edenger-
 all of Rowan Co. N.C.--have $1\frac{1}{2}$ acres & 10 sq. rods next Frederick Town next lot #7 &
 Frederick Miller, for 25 pounds, witnessed by Lawrence Clinard & Frederick Miller J.P.
 & proved by the latter in May 1805. (Frederick Albright sold this to said Mock). It
 begins on the south corner of lot #7, goes north 41 degrees west 5 chains to a stake,
 south 41 degrees west 1 chain & 25 links to a stake, north 41 degrees west 2 chains & 50
 links to a white oak on the line of Frederick Miller, south with said line 2 chains to
 a stone in a branch, south 41 degrees east 5 chains & 90 links to the street, then
 north with the street 49 degrees east 2 chains & 50 links to the beginning.



D. L. GASKILL,
Real Estate AND Stocks & Bonds
Manufacturers Agency

YOUNG & SELDEN CO. BALTO.



Salisbury, N.C.

Book 17 page 200: July 22 1791, Samuel Ruth of Randolph Co. N.C.--no wife signs--lets Christopher Ottinger of Rowan Co. N.C., have 320 acres on both sides Abbotts Creek next Christopher Ottinger, for 60 pounds, witnessed by ? John Rudlock & William Bottenhamer & proved by the last named in Lay 1800. (This is part of the land of the deceased George Ruth).

Christopher Ottinger



Book 19 page 845: Nov. 15 1804, Tobias Livengood (a German & no wife signs) lets his brother, Hartman Livengood--both of Rowan Co. N.C.--have 50 acres on the east side of Abbotts Creek next John Livengood & ---Tyse, for \$200.00, witnessed by ? & Britain Js. Haywood & proved by the latter in Aug. 1806.

Book 17 page 161: April 28 1800, Christopher Ottinger out of love for his daughter Suffie (wife of John Livingood)

Christopher Addinger

- Book 17 page 746: May 24 1800, The State grants (#2639 at 50 shillings the 100 acres) to Christopher Addinger 160 acres on Abbotts Creek southeast of his old lot next --- Grimes. (This was entered Feb. 5 1798).

Heddinger

Marriage bonds: John Heddinger to Fanny Earnheart Nov. 8 1851 signed by Adam Earnhart
Adam Heddinger to Margaret Stoner Aug. 17 1850 signed by Nathan Heddinger
Polly Hettinger to Henry Verble March 11 1818 " " John Hartman
John Hetinger " Caty Eller Jan. 15 1823 " " Jacob Eller