

Albright

Upright

✓

✓

X



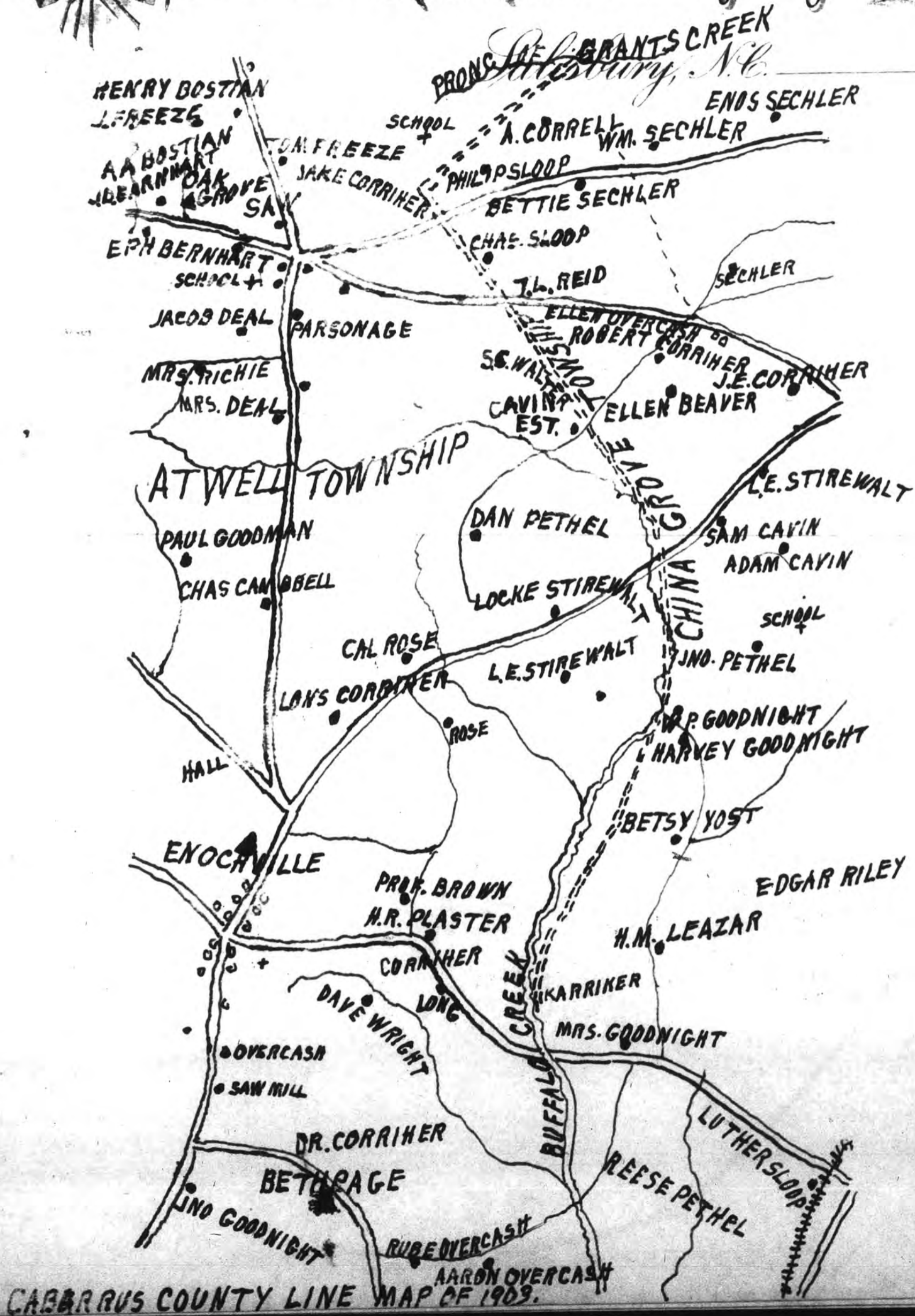
D. I. GASKILL,

Real Estate AND Stocks & Bonds

Manufacturers Agency

HEADQUARTERS NEW YORK CITY.
BRANCH OFFICE SALISBURY, N. C.

YOUNG & SELDEN CO BALTO



Alright.

The will of Michael Albright (book H page 456) made (the eldest gets \$100.00), John, Jacob & Simon -- all get same amount. Daughters: Barbara Treffinger (\$100.00), Susannah Correll (a widow, \$100.00) & Mary Lamm (\$24.00). Grandchildren: Anne, Eliza A. J., Leah, & Isaac Albright & Mary Treffinger. Exr: friend John Doy. Witnesses: Henry Stirewalt & John Setzer. Land to be sold. A codicil on Feb. 18 1829, witnessed by Henry Weaver & John F. Redman. Sons: Peter

Census of School District #15 Oct. 19 1850: Barbara Triffinger, age 45 yrs. born in N.C. Mary " " 28 " " " " Probably living with them was Alexander Lamb, age 30 yrs. born in N.C., labourer.

Marriage bonds:

Barbara Albright to Philip B. Treffinger Nov. 20 1822 signed by William Miller.
Mary Albright to Moses Lamm March 21 1816 signed by James Lamm

Albright.

Book 18 page 79: Aug. 22 1801, John Campbell of Iredell Co. N.C. & Hugh Gallagher of Rowan Co. N.C. --no wives sign-- let Michael Albright of Rowan have 200 acres on Cold Water Creek next John Setzer, Richard Trotter, Thomas Galbraith, Archibald Campbell & Captain Andrew Bostian, for \$374.00, witnessed by James Stinson, Moses Jellah & John Campbell & proved by the last named in Nov. 1801. (This is a State Grant to John Campbell who conveyed it by his supposed attorney, Archibald Campbell, to Hugh Gallagher but the tract lacked 40 acres in the grant).

The will of Andrew Bostian (book I page 10) made May 30 1817 & probated in Feb. 1837. Wife Dorothy. Sons: John (all of the 6 acres where I now live of the 312 acres, also a piece of land where my son Andrew lives next ---Linn, & Wm. Miller, also 21 acres off the claim with my sons Andrew & Jacob next ---Campbell, John Setzer & Michael Albright, but he must look after his mother, Dorothy); Andrew (the plantation where said son lives being 162 acres leaving off a small part which goes to John also 13 acres next Wm. Miller, Michael Albright & Thomas Polk, 135 acres out of my new entry & a purchase from Bar Woods, being the ballance of my claim after the parts are alid off to my sons Jacob John, next John Setzer & the heirs of --- Fink) & Jacob (116 acres out of above land next Wm. Miller & the heirs of ---Fink; the 100 acres of Cambell's old tract next John Setzer, Thomas Polk & his own near the south side of the road). Daughters: Catharine Sloop & Polly Bostian who are to have the 228 acres on Stones River Tenn. equally divided between them. Grandson John Carson (to have money). Exrs: sons Jacob & John. Witnesses: John Andrews & Richard Harris on Aug. 14 1820.

Book 26 page 101: Dec. 9 1819, The State grants (#3154 at \$5.00 the 100 acres) to Michael Albright 5 7/10 acres next said Albright & Thomas Polk. (This was entered on Jan. 7 1817 and is again recorded by mistake as it had been recorded before--see page 98).

Page 28 of
The Reverend William Albright of the Methodist Church
(retired after more than forty-one years of active service), living
in Greensboro, N.C., with his wife, Elizabeth Marietta Widenhouse
whom he married Dec 25 1899, in the Carter Grove Methodist Church

They had: 1. Willie Thelma Albright, M.D.
2. Lucile Vivian " (married May 3 1924, Frank Buchner & had James Albright Buchner & John Buchner);
3. Elleen Widenhouse Albright (married Wesley Barnes Dolis & had, Bettie Sue Dolis who married Thomas Algood, Wesley Jr., & Nancy Wrenn);
4. Elizabeth Savinia Albright, (married Shelley B. Carrness);
5. Mary Ware Albright, (married Howard J. Hardy & had Mary Joanna & Thomas Howard);
6. Josephine Anita Albright, (married William Rowlin Good & had Laura Jean);
7. Caroline Stanford Albright married Ben Whitlock Sadler & had Phil Elizabeth.

Page 27: William Martin Widenhouse (Martin III), married Savinia Malinda Furr on February 20, 1866 with J. A. Wallace bondman. She was the daughter of Paul P. Furr who married Eve Eford, granddaughter of Paul Furr who married Rosnah Beck on October 18, 1803, and great-granddaughter of Paul Furr who married Mary Stutz, and great-great-granddaughter of Henry Furr, who came from Germany about 1758.

John Albright

The will of John Albright (book G page 544) made while "very sick and Weak" on
& probated in May 1819.

Wife: Mary (my home while a widow).

Sons: John (the plantation I bought of John Corrithers & as much of where I live
as will make 106 acres), Henry (the plantation formerly owned by Matthew & James
Swann), Michael (125 acres, out of where I live partly & the ballance of 44 acres
which I bought of William Shelton) & Samuel (the ballance on the northeast of
where I live after my sons John & Michael get theirs).

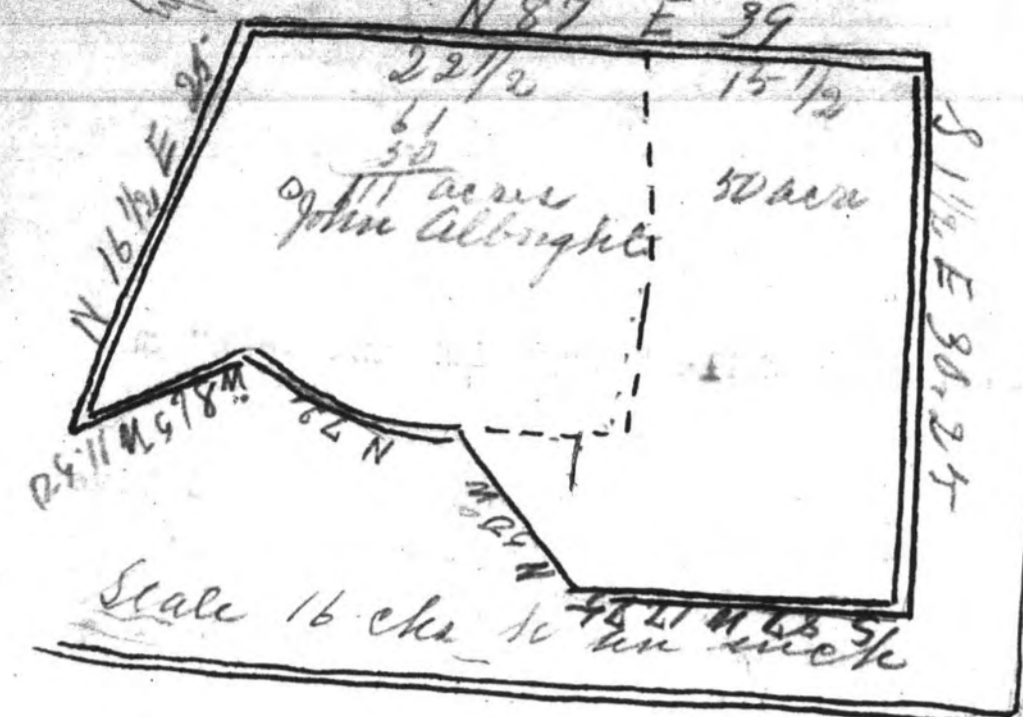
Daughters: Catharine (who might be Catharine Corriher who is mentioned), Susan
(who might be Susan Brown who is mentioned), Mary & Margaret (who are unmarried
& get proceeds from the sale of my Derick plantation which I want sold)--four.

Exrs: sons John & Henry & John Barkly. Witnesses: John Graham & Jo Carithers.

Book 33 page 256: Dec. 27 1836, Henry Sloan--no wife signs--lets Henry Albright (both
of Rowan Co. N.C.) have 5 acres on Sills Creek next the said Sloan & Henry Albright,
for \$30;00, witnessed by John Kentler & James Crosby & proved by the latter in May
1837.

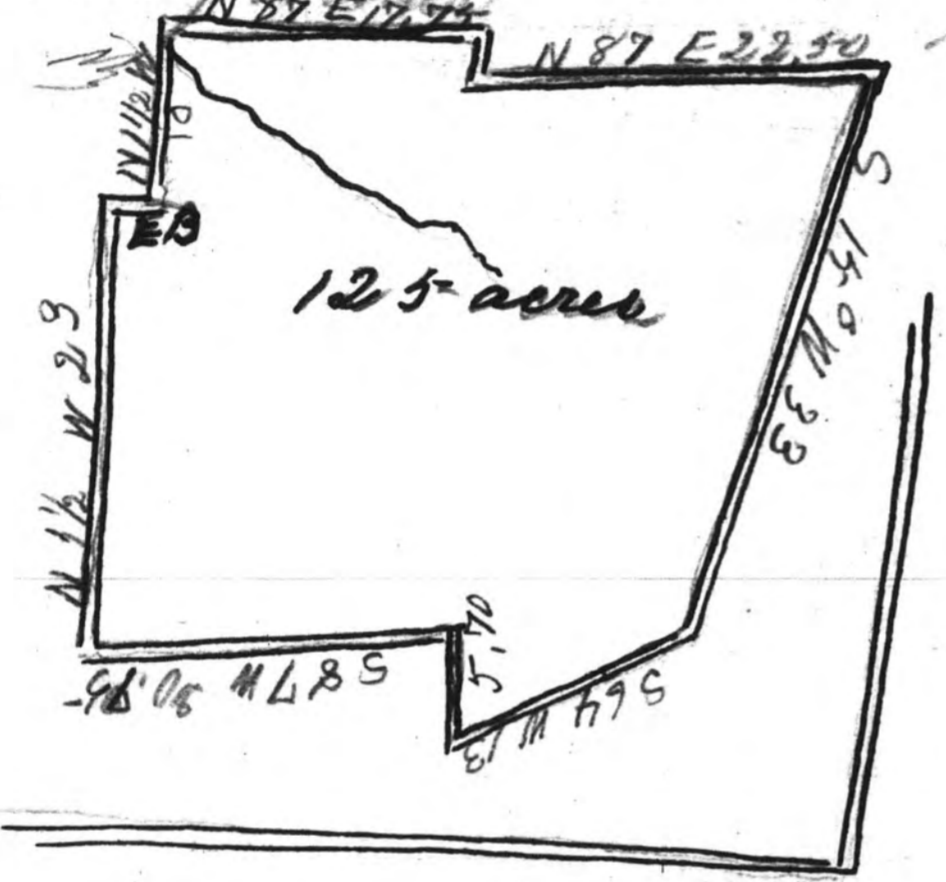
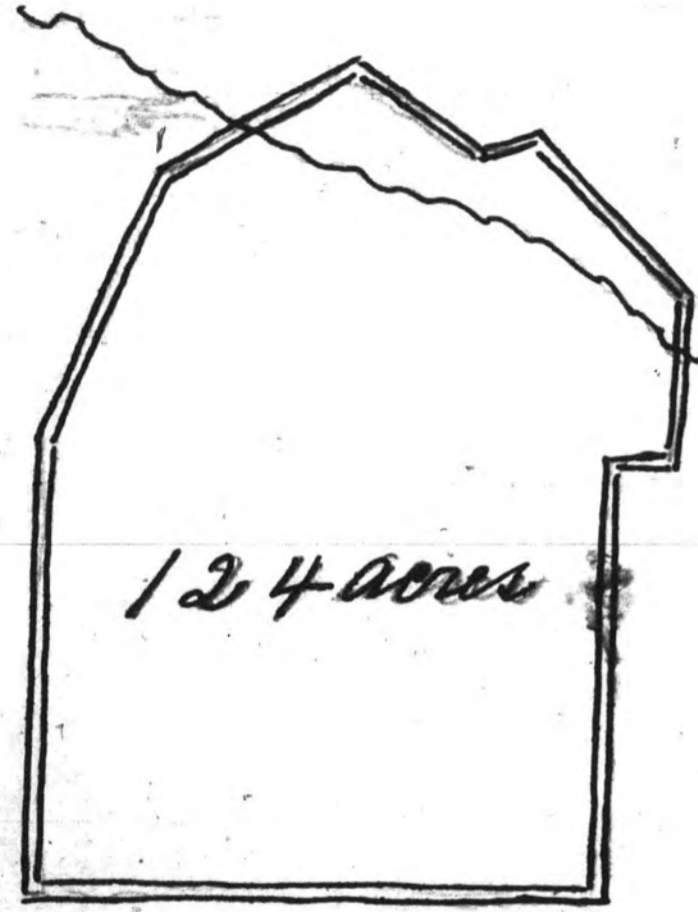
272 March 1823
 (John + Henry) agree to sell
 John Andrews (Samuel's son)

John Albright Sr by his exec
 reported Aug 1823 surveyed by



John Albright - 11 acres
 next whole tract - Rodgers
 Michael Albright, Samuel Albright
 crossing meadow

Michael Albright Page 274
 next John, Samuel, - Rodgers
 near north side of Ridge road
 Mary Albright Margaret Albright
 Henry Corbier



Samuel Albright page 275 - near branch hollow
 John Albright, crossing meadow Michael Albright
 Henry Corbier Henry Albright - Bareky

Samuel Upright's estate

Book 43 page 530; Feb. 3 1868, the high-sheriff, William A. Walton (on venditioni exponas against James W. Wilhelm for \$65.00 recovered by Crissy Lamb & sold last Feb. 3rd) lets John A. Snider of Rowan have lot #5 of 53 acres in the estate of deceased Samuel Upright, next John Garver, ---Ring & Samuel Cooper, for \$100.00,

Book 43 page 534; Feb. 18 1868, John A. Snider & wife Sarah A. let George Pinkston--all of Rowan Co. N.C.--have the above, for \$100.00, acknowledged on Feb. 18 1868

Peggy Upright to Jacob Overcash Feb. 18 1823 signed by Samuel Upright.

Samuel Upright (Thompson's Mill Creek

*

Book 25 page 340; Feb. 27 1819, John Fennell--no wife signs--lets Samuel Upright (both of Rowan Co. N.C.) have 133 acres on Thompson's Mill Creek next ---McCullom, Frederick Sechler, Samuel Upright & ---Atwell, for \$400.00, witnessed by Peter Upright & Hu Braly & proved by the latter in May 1819.

Peggy Upright to Jacob Overcash Feb. 18 1823 signed by Samuel Upright.

98' 0" MLP
8' 11" 795

Samuel Albright page 275 near branch hollow
Jno Albright, crossing meadow Michael Albright
Henry Corhuer Henry Albright - Barekly

Samuel Upright (Thompson's Mill Creek)

Book 34 page 95: Nov. 5 1838, Margaret Overcash lets Garrett Shulabarger (both of Rowan Co. N.C.) have 31 acres next ---McCullum & Henry Sielar, lot #3 & the widow's dower, for \$53.00, witnessed by John M. Wilson & James Crosby & proved by the latter in Feb. 1839. (This is lot given to her as one of the heirs of Sal? Upright).

Book 42 page 365: Sept. 10 1861, Esq. L. Blackmer (as C.M.E., on a decree to sell the land of deceased Samuel Upright & did sell Jan' 19 1861) lets Jacob Shuleberringer of --- have 160 acres on Thompson's Mill Creek next Peter Upright, ---McCullum & Garret Shulenberringer, for \$595.00, witnessed & proved by Thomas McNeely on Dec. 28 1861. (This is the dower laid off for Elizabeth, widow of said deceased, by the jury).

Samuel Upright's estate.

* Book 38 page 47: Jan. 2 1847, Joshua Upright of Iredell Co. N.C. ---no wife signs---lets Peter Upright of Rowan Co. N.C., have 52 $\frac{1}{2}$ acres next Peter Upright & ---Sloop, for \$76.73, witnessed by Truth Woods & John Leazer Jr. & proved by the latter in Feb. 1847. (This formerly belonged to the now deceased Samuel Upright).

Book 44 page 295: May 11 1869, Leonard B. Garver & wife Mary Ann let William D. Garver---all of Rowan Co. N.C.---have 1 acre next Peter Albright & Abram Seckler; also their undivided fifth interest in 91 acres next Samuel Upright (now George Pinkston's), William King (now Jacob A. Lipe's), Abram Seckler & John Felker (being what descended to them from deceased John Garver); also their undivided fifth of 55 acres next ---Garver, Samuel Cooper, a field & a branch & ---Felker (being lot #1 in estate of deceased Samuel Upright which went to Joseph A. Frank for life), for \$135.00, witnessed by Sames E. Kerr & acknowledged on the same day.

Book 36 page 167: Nov. 8 1842, Charles Blackwelder & wife Catharine let Alexander Sloop (all of Rowan Co. N.C.) have 38 $\frac{1}{2}$ acres on Thompsons Mill Creek next ---McCullum, ---Secklar, lot #1 in the division of deceased Samuel Upright, & Peter Upright, for \$115.00, witnessed by James Crosby & acknowledged in Nov. 1842.

Book 34 page 95: Nov. 5 1838, Margaret Overcash lets Garrett Shulabarger---both of Rowan Co. N.C.---have 31 acres next ---McCullim, Henry Secklar, lot #3 & the Widow's dower, for \$53.00, witnessed by John M. Wilson & James Crosby & proved by the latter in Feb. 1839. (This was assigned her as an heir of deceased Samuel Upright).

Peggy Upright to Jacob Overcash Feb. 18 1823 signed by Samuel Upright.

Samuel Upright's Estate

Division of Estates page 395: Jan. 5 1838, the estate of deceased Samuel Upright is divided (by order of Nov. term of 1837 by John McNeely, Henry Seclar, John McCulloch, Samuel McLaughlen & John Carrigan, with James Crosby as C.S.) among the heirs & returned to Feb. court of 1838 as follows:

- Lot #1 to Joshua Upright being $52\frac{1}{4}$ acres next Peter Upright & --- Sloop;
Lot #2 to Catherine Tiel being $38\frac{1}{4}$ acres next --- McCollom, --- Seckler & lot #1;
Lot #3 to Tenah Upright being $48\frac{1}{4}$ acres next Peter Upright, Samuel Seckler, Henry Seckler & the widow's dower;
Lot #4 to Margaret Overcash being 31 acres next Henry Seckler, lot #3, widow's dower, & --- McCollom;
Lot #5 to Leah Upright being $53\frac{1}{4}$ acres next John Garver & Samuel Cooper;
Lot #6 to Barbara Frank being 55 acres next lot #5, --- Garver, Samuel Cooper, in the field, in the branch & --- Felker;
Lot #6 to Susannah Smith being $30\frac{1}{4}$ acres next Henry Felker, --- Cooper & --- Menuse

Marriage bonds:

Susanna Upright to John Smith Jan. 29 1827 signed by Jacob Smith
Barbara " " Joseph A. Frank Sept. 24 1835 " " Moses Bost
Peggy " " Jacob Overcash Feb. 18 1823 " " Samuel Upright

Book 39 page 126; Sept. 2, 1850, Margaret Penney--she makes her mark & no husband signs--lots Samuel Upright, (both of Rowan Co., N.C.), have $16\frac{1}{2}$ acres, close to the Beaties Ford road, beginning on the line of Huhh McRee at a stone on the corner & going west 20 chains to the corner of H. McRee, north with the line of David Fouts 33 chains to the corner of James A. Atwell, east with the line of said Atwell 20 chains to a black oak in the line of the said Atwell, then south to the beginning, for \$27.75, witnessed by Jacob Sloop & John W. Atwell & proved by the latter in Nov. 1850.

Peggy Upright to Jacob Overcash Feb. 18 1823 signed by Samuel Upright.

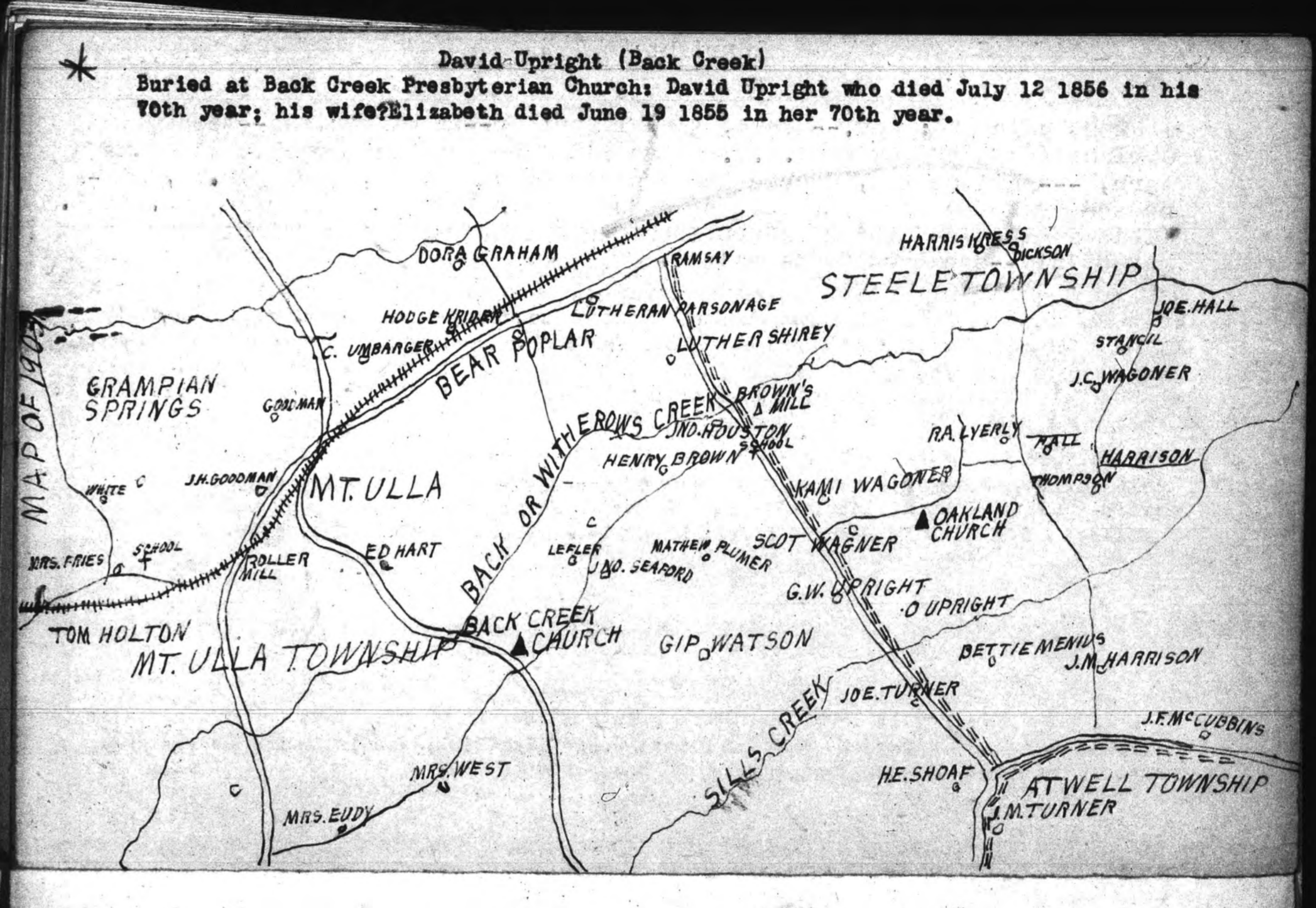
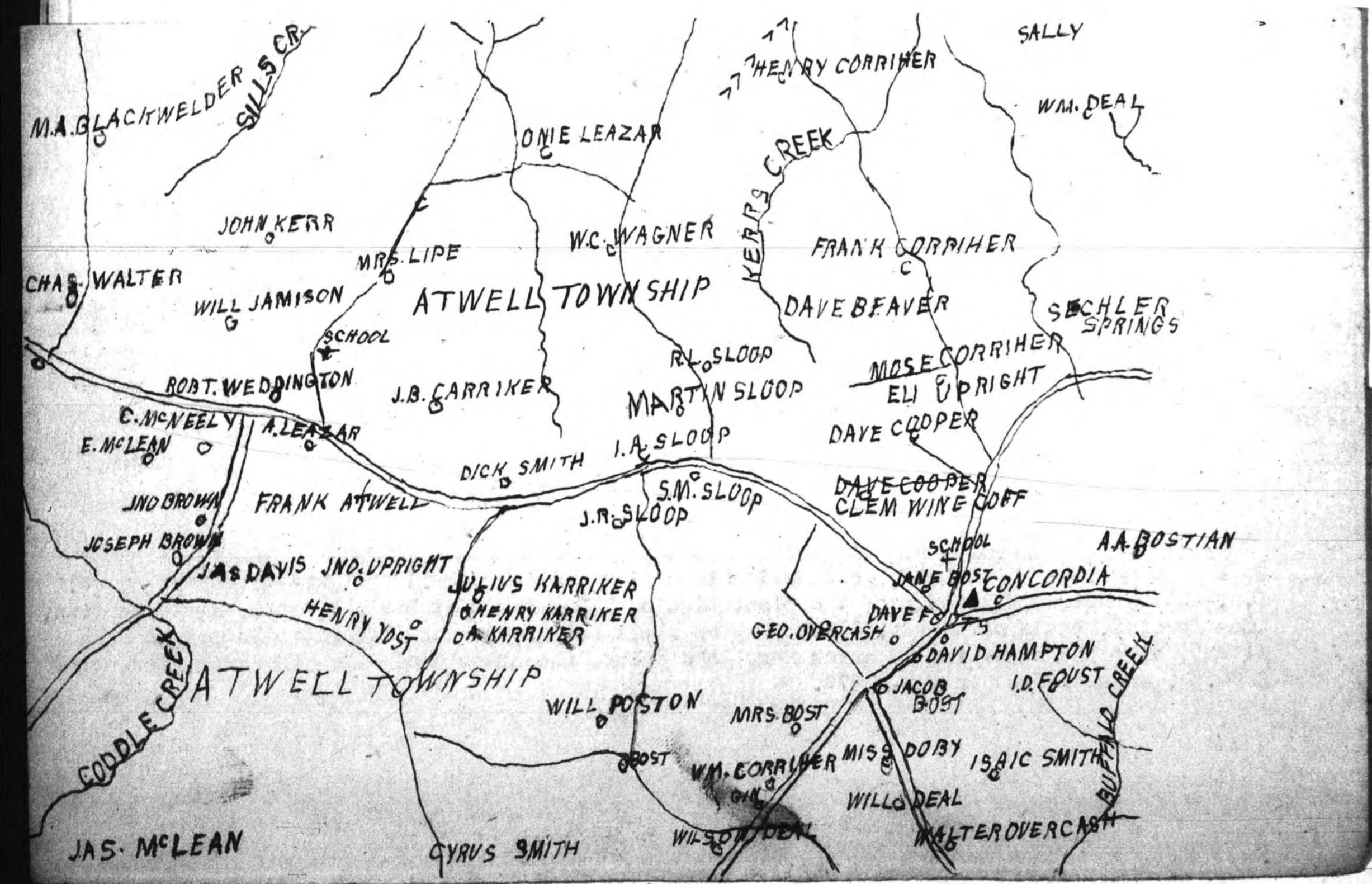
Marriage bonds:

Susanna Upright to John Smith Jan.29 1827 signed by Jacob Smith
Barbara " " Joseph A.Frank Sept.24 1835 " " Moses Bost
Peggy " " Jacob Overcash Feb.18 1823 " " Samuel Upright

*
Eli Upright

Book 58 page 169; Feb.6 1877, John D.Ritchey & wife Amelia let Eli Upright--all of Rowan Co. N.C.--have their undivided $\frac{1}{4}$ of the plantation of 170 acres next David Hampton, Moses Bostian, Amos Bostian, David Earnhardt, Sally Hampton & Eli Upright (which formerly belonged to Noah Ritchy) also the adjoining 10 acres next John Smith, Alexander Deal & Mary Hendrix, for \$200.00, acknowledged in Feb. 1877.

Peggy Upright to Jacob Overcash Feb.18 1823 signed by Samuel Upright.



David Upright (Back Creek)
 Buried at Back Creek Presbyterian Church; David Upright who died July 12 1856 in his 70th year; his wife Elizabeth died June 19 1855 in her 70th year.

Peggy Upright to Jacob Overcash Feb. 18 1823 signed by Samuel Upright.

Upright.

Book 28 page 236: Nov. --- 1824, Samuel Upright--no wife signs--lets David Upright (both of Rowan Co.N.C.) have 143 acres on Back Creek next John Barr, --- Kilpatrick, George Andrews his Freeze tract, for \$340.00, witnessed by Peter Upright & James Woods & proved by the latter in Aug. 1825. (This is the land which Andrew Troutman let said Samuel Upright have on May 5 1810--see Book 20 page 164).

Book 20 page 164: May 5 1810, Andrew Troutman--no wife signs--lets Samuel Upright (both of Rowan Co.N.C.) have 143 acres on north side of Back Creek next John Barr, Robert Killpatrick, George Andrews & Jacob Freeze, for \$350.00, witnessed by Peter Upright & John Andrews & proved by the latter in May 1810. (This contains, a piece of land deeded by John Buntan--see book 16 page 2--also 10 acres granted to William Buntan Nov. 18 1802 being tract #2807).

Book 16 page 2: Dec. 28 1797, John Buntin--no wife signs--lets William Buntin (both of Rowan Co.N.C.) have 98 acres on west bank of --- Creek next Paul Hartzog near the meadow-fence of John Kilpatrick's, next James Andrews, for 99 pounds, witnessed by Paul Hartzog (looks like in German) & John McCorkle & acknowledged in Feb. 1798.

Book 21 page 802: Nov. 18 1802, The State grants (#2807 at 50 shillings the 100 acres) to William Buntain 10 acres on Back Creek next John Kilpatrick, Buntin Owen & George Andrews. (This was entered on Feb. 6 1798).

Upright.

* Book 25 page 604: Feb. 10 1816, Thomas Smith lets Locke Atwell (both of Rowan Co.N.C.) have 184 acres next the old line of Locke Atwell, --- Hughes (now ---Upright's), Jacob Freeze & --- Hart (now --- Freeze's), for \$100.00, witnessed by B. Bowers & G.P. Mumford & proved by the letter in Nov. 1819.

Marriage bonds: Peter Upright to Barbara Freed Jan. 4 1813 signed by Samuel,	Upright
David Upright to Elizabeth Albright Jan. 9 1816 or 1818,	" Thomas Cowan.
Samuel S. "	" Catharine Sechler Sept. 29 1844 Christian Seckler.
John "	" Nancy R. Poston Feb. 23 1852 Amos F. Poston.
William "	" Julia Ann C. Leazer May 25 1857 David K. Woods.
S.S. "	" Thyra Broadway March 2 1861 George Karriker.
Polly "	" Thomas H. Smith Jan. 10 1853 David K. Woods.
Sally "	" " " " Feb. 13 1854 Anderson Broadway.
Barbara "	" Joseph A. Frank Sept. 24 1835 Moses Post.
Susanna "	" John Smith Jan. 29 1827 Jacob Smith.
Mary Ann "	" Jonas Overcash Jan. 5 1849 Tobias Overcash

Married Oct. 31 1869: Laura Jane Upright age 27 years of Rowan Co.N.C. to John A. Smith age 29 years, of Iredell Co.N.C.

" March 16 1873: Eli Upright, age 34 years (son of Peter Upright & Barbara) to Laura C. Hampton, age 26 years (daughter of James & Elizabeth Hampton)

Peggy Upright to Jacob Overcash Feb. 18 1823 signed by Samuel Upright.

Albright.

Book 28 page 360: Nov. 28 1829, Michael Albright of De Calb Co. Ga.
--lets Joseph Bigger of Rowan Co. N.C. have 120 acres on Blythes Creek
--next Marcus Reese, Joseph Rodgers, Henry Corhier, Mary, Margaret & Samuel
Albright, for \$413.75. (This had been left said Albright by his deceased
father, John Albright).

Book 30 page 157: Oct. 12 1826, John Albright--no wife signs--lets Marcus Reese (both of
Rowan Co. N.C.) have 111 acres on Blythes Creek on the original line next ---Rodgers,
Michael Albright, Samuel Albright, the road, the meadow & the branch, for \$800.00, wit-
nessed by Alexander Crosby, John Graham & Samuel Albright & proved by the last named
in May 1828. (This came to said John Albright in the division of the estate of deceased
John Albright Sr.--see book 28 page 362).

Marriage bonds:

Katharine Albright to Jacob Overcash Oct. 17 1829 signed by Aaron Lipe

Book 66 page 182: --- -- 1879, Mary A. Sloop, George Felker & wife Sarah E., B.F. Weant
& wife M.E., W.R. Albright & wife Rebecca L. let Greenbury F. Ketchey--all of Rowan Co. N.C.
have 85 acres (formerly ---Carrigan), for \$300.00, witnessed

Adeline C. Albright to Edward Sloop Dec. 7 1848 signed by William C. Sloop

Elizabeth " " Monroe Sloop Dec. 20 1852 signed by Mumford S.M. Sloop

* Samuel Upright (Waters of the North Fork of Grants Creek)
Book 11 page 12: March 3 1787, Richard Cathey--no wife signs--lets Samuel Upright
(both of Rowan Co. N.C.), have 60 acres on the waters of the North Fork of Grants
Creek, beginning on the line of Peter Freeze & Jacob Freize, at a hickory, going east
with the line of Jacob Freeze 35 chains to a small black oak, north 22 $\frac{1}{2}$ chains to a
heap of stones, south 33 degrees west 35 $\frac{1}{2}$ chains to a black oak on the corner of Hen-
ry Houpt & Frederick Sheckler, west with his line 7 chains to a post oak on the cor-
ner of Peter Freize, south with his line 13 $\frac{1}{2}$ chains to a hickory & to the beginning,
for 30 pounds, witnessed by ? (a German?) & Peter Freee & acknowledged in May Court
of 1787.

Book 16 page 204: Sept. 16 1794, Samuel Upright (a German? weaver--no wife signs) lets
Jacob Baker, a blacksmith--both of Rowan Co. N.C.--have 60 acres on the north side of
the north fork of Grants Creek next Peter Freeze, Jacob freeze, Henry Houk & Frederick
Seckler, for 70 pounds, witnessed by Will Cathey & Alexander Cathey & acknowledged in
May 1798.

Book 18 page 226: Nov. 24 1801, Jacob Baker of Rowan Co. N.C.--no wife signs--lets Joseph
Orneel late of Newcastle Co. Pa., have 60 acres on the north side of the north fork of
Grants Creek next Peter Freeze, Jacob Freeze for \$180.00.

The taxable list of Capt. Richard Locke's company taken on April 30 1796, gives Samuel
Upright 140 acres & 1 white poll

Grants Creek

Book 11 page 306: Feb. 4 1788, William Cathey--no wife signs--lets Peter Stillar
have 150 acres on the north side of the north fork of Grants Creek
next the deeded land of said Cathey, the deeded land of Matthias Bostian, Richard Cath-
ey & Frederick Sewert for 60 pounds

Book 11 page 305: Feb. 6 1788, Peter Stillar--no wife signs--lets Peter Fries & Peter
Albright--all of Rowan Co.N.C.--have 8 acres & 16 poles on the north side of the north
fork of Grants Creek next Richard Cathey, for 40 shillings.

The taxable list of Capt. Richard Locke's company taken April 30 1796 by Esq. Matthew
Brandon gives Peter Stillar as owning 200 acres & 1 white poll

*

Book 20 page 278: Aug. 21 1811, John Wason of Ashe Co.N.C.--no wife signs--
lets John Albright of Rowan Co.N.C., have 155 acres on Thompsons Mill Creek
next Andrew McCollum, David Baxter, Hugh Allen & William Shelton, for
witnessed by David Bening & Hu Braly & proved by the latter in Nov. 1811.

Book 20 page 48: May 13 1805, Jacob Freeze--no wife signs--lets William
Shelton (both of Rowan Co.N.C.) have 239 acres on waters of Sills Creek
next Thomas Swann, David Baxter & Richard Auten, for \$500.00, witnessed
by Elen Braly & Hu Braly & proved by the latter in Aug. 1805. (Hugh Allen
let Jacob Freeze have this).

Book 12 page 700: Oct. 8 1792, Hugh Allen--no wife signs--lets Jacob Freeze
(both of Rowan Co.N.C.) have 239 acres on Sills Creek on the original line
of Thomas Swann next Daniel Baxter & Richard Auten, for 200 pounds, wit-
nessed by Walt Braly & John Braly Jr. & proved by the latter in Nov. 1792.
(This is part of a State Grant to said Hugh Allen, also part of a tract
which Richard Auten conveyed to him).

Book 25 page 601: Sept. 12 1818, William W. Swann -- lets
Locke Atwell (both of Rowan Co.N.C.) have 200 acres on head waters of
Buffelo Creek next --- Donaldson, Thomas Smith & --- Upright, for \$325.00,
witnessed by Sarah C. Braly & Hu Braly & proved by the latter in Nov. 1819.
(Robert Henry let said Swann have this).

Book 20 page 104: April 15 1801, James Hughes--no wife signs--lets Alexander Work Sr. (both of Rowan Co.N.C.) have 250 acres on head waters of Thompsons Mill Creek in Rowan County next Jacob Freeze, for \$250.00, witnessed by George L. Davidson & Isaac Hughes & proven by the latter in Feb. 1809. (The State granted this to the said Hughes on July 1 1779).

Book 23 page 528: Oct. 12 1815, John Jrandon Sr. & Jr. (one has S as his middle initial--no wives sign) let Samuel Upright--all of Rowan Co.N.C.--^{acres of} have their undivided interests in 25 shares out of the 29 1/2 shares of 246 land on the head waters of Thompsons Mill Creek next Jacob Freeze, Peter Freeze & Jacob Freeze, for \$228.00, witnessed by A.W. Jrandon & John H. Jrandon & proved by the latter in Nov. 1815. (This is part of 474 acres granted James Hughes on July 1 1779, who let Alexander Work have April 15 1801 & Montfort Stokes as the agent and attorney of his heirs, let John S. Jrandon Jr. have it July 22 1813).

Mary Albright (Sills Creek & Atwell Township

Book 41 page 295: July 15 1854, Mary Albright of Iredell Co.N.C. lets James^{H.} McLaughlin of Rowan Co.N.C., have 129 acres on Sills Creek, the original line, Marcus E. Reese, crossing the meadow, next the road, great side of the spring branch next George Corriher, T.F. Beaty, & the ---Barclay place, for \$322.00, witnessed by James S. Beaty & Samuel W. McLaughlin & proved by the latter on Dec. 9 1857.

Book 83 page 306: Oct. 8 1898, James H. McLaughlin--no wife signs--lets D.L. McLaughlin (both of Rowan Co.N.C.) have 60 acres (where said James H. now lives but reserving his home & the right to cultivate the land while he lives) in Atwell Township next Allison Corriher, Cy Ludwick, D.C. McLaughlin, D.A. Sloop & Harriet A. McLaughlin, for \$500.00, witnessed by R. Lee Wright & acknowledged on the same day. (This is part of the land which Mary Albright sold him July 15 1854--see book 41 page 295).

Book 57 page 335; March 31 1880, W.L.Miller--no wife signs--lets Peter Albright (both of Rowan Co.N.C.) have 137 acres in Atwell Township next J.Frank Patterson, Rev. W.H. Cone, the place of Samuel Linn, Mrs. Watkins, Mrs. Hess & J.C.Stirewalt, for \$78.50, April 5 1880. witnessed & proved by

Book 57 page 64: Jan.20 1880, Leah L.Hooker, John B.Hooker, Jenkins Fink & wife Mary E. let John Carson--all of Rowan Co.N.C.--have 153 acres known "As the Bostian Land" next M.L.Efird, Joseph Cook, Samuel Linn & heirs of Jacob Bostian, for \$225.00, acknowledged by the Hookers in Rowan Co. & the Finks in Cabarrus Co.

Book 57 page 67: Jan.21 1880, R.M.Suiter & wife Sarah A. let Michael Albright--all of Rowan Co.N.C.--have (where they live) in Atwell Township next W.S.Shulenbarger, H.M.Pooler, Martha McLaughlin & heirs of Furgus McLaughlin, for \$75.00

Peter Albright

The will of Peter Albright (book 2 page 510) made Oct.10 1888 with codicil made May 16 1891 & probated

Wife: Catharine (everything under her control while unmarried).

Sons: William & John. Daughter: Sarah Alice. Granddaughter :Mary Lodema Overcash.

Exr: son John H. Witnesses: W.A. & M.J.Houck. The codicil says daughter Sarah Alice & husband James A.Overcash are to have the real estate & look after his widow.

79

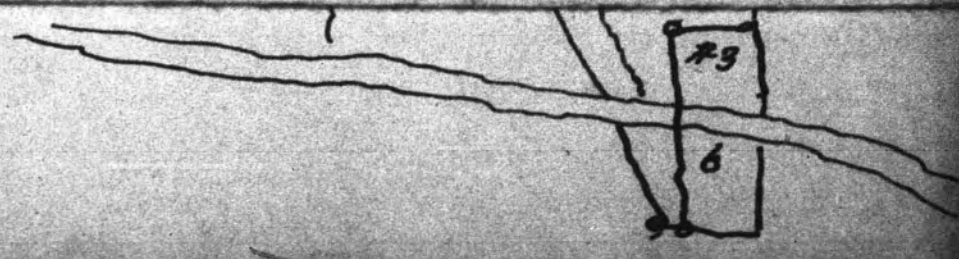
6

Albricht

Book 19 page 833: Feb. 15 1802, Jacob Deal, Peter Albricht, Jacob Heilman & Elizabeth Deal let Peter Deal--all of Rowan Co. N.C.--have 193 acres on Buffelew Creek next Jacob Correll, John Stirewalt, Phillip Henry Berger, Phillip Yest & Peter Stirewalt, for 200 pounds, witnessed by David Suther & Adam Stierwalt & proved by the latter in Aug. 1806. (The State granted this #902, to Joseph Deal on Nov. 4 1784).

Marriage bonds:

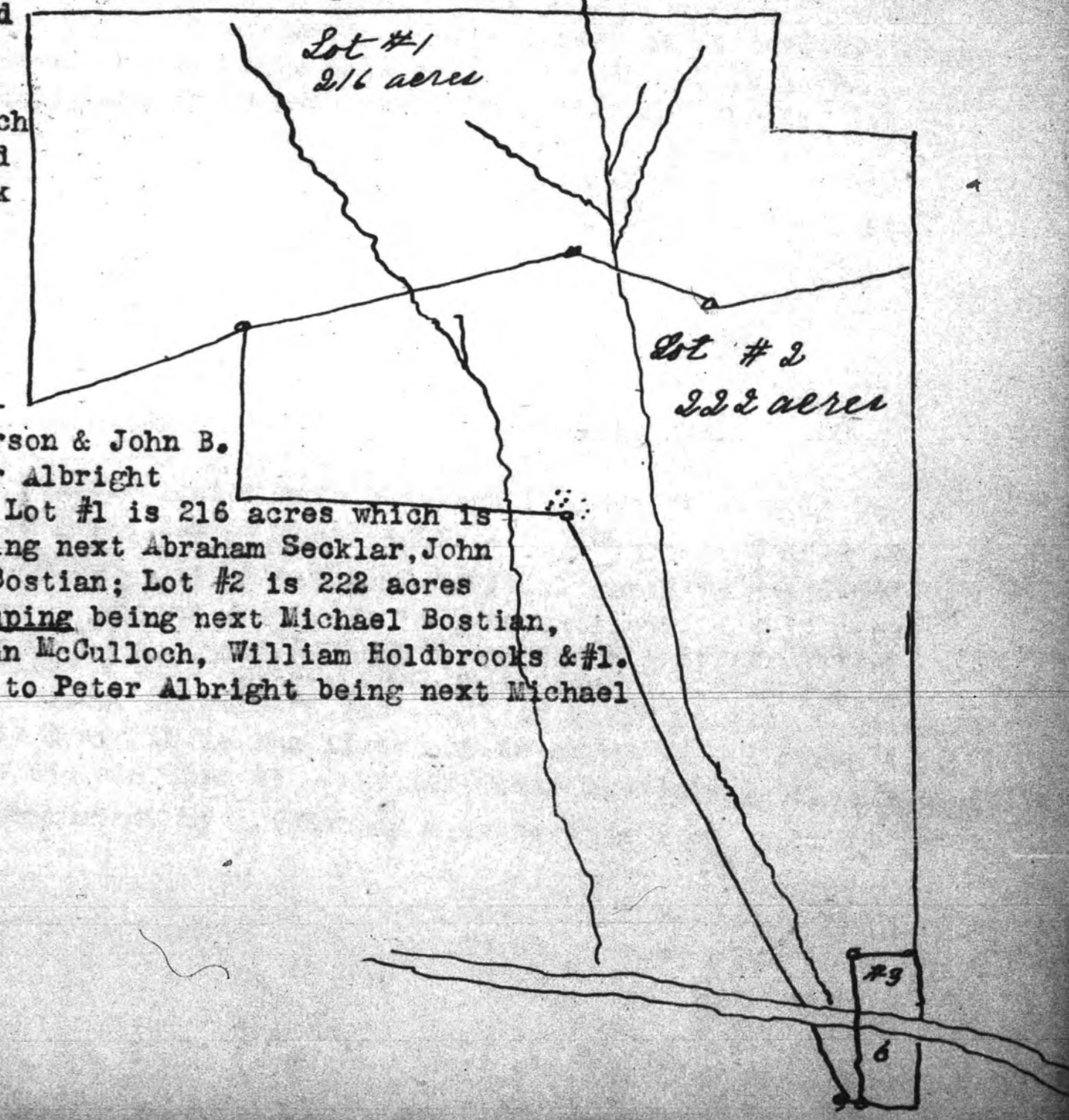
Mary Albrecht? to Henry Deal March 13 1818 signed by Samuel Albrecht or Upright?



Shuping--Albright

* Book 36 page 30: Mar h 22 1842, Archibald Henderson & wife Mary S. & John B. Lord let Peter Albright & Jacob Shuping--all of Rowan Co.N.C., have several tracts on Grants Creek for \$1375.00, acknowledged before Judge Richmond M.Pearson March 22 1842. One is 184 acres next Richard Cathey, James Bostian & Frederick Seckler (which Henry Houck deeded to John Steele on Dec.7 1805); one if 137³/₄ acres next James McCulloch & David Houck (which Frederick Seaford deeded John Steele on June 4 1806) & one is 112 acres next Samuel Upright, James McCulloch David Houck, Frederick Seaford & Henry Houck (which Frederick Seaford deeded John Steele on June 4 1806).

Book 36 page 40: March 25 & 26 1842, James Crosby as C.S. surveyed the land which Ar h- half Henderson, Mary S. Henderson & John B. Lord let Jacob Shuping & Peter Albright have so they could divide it. Lot #1 is 216 acres which is allotted to Peter Albright being next Abraham Secklar, John Garin, --- Wilhelm & Michael Bostian; Lot #2 is 222 acres which is allotted to Jacob Shuping being next Michael Bostian, Jacob Litaker,--- Shuping, John McCulloch, William Holdbrooks & #1. Lot #3 of 6 acres is allotted to Peter Albright being next Michael Shuping & John McCulloch.



... to Albright, Thomas ...
... by ...
... (Robert Henry ...)

Book 38 page 570: Aug. 21 1849, Green B. Holbrooks (William also signs) lets Jacob Suping--both of Rowan Co. N.C.--have for \$1.00, a mortgage on 181 acres on Grants Creek next Michael Bostian, edge of the creek bottom, crossing the creek next James F. McCulloch, William Holbrooks & Jacob Suping, as he owes said Suping \$564.00, witnessed & proved by George H. Barber in Nov. 1849.

Sarah Alice Albright

Book 72 page 349: Dec. 28 1888, the estate of deceased George E. Best is divided by the commissioners (B.C. Arey, M.S. Wilhelm, M.M. Hetchie & Valentine Propst) as follows: Let #1 of 10.67 acres to Laura C. Holshouser is next ---Miller, near the spring, let #2 valued at \$500.00;

" #2	" 15	" "	" "	<u>Rose Ann Powlas</u> is next lots #1 & 3, valued at
" #3	" 22	" "	" "	<u>W.M. Best</u> is by the road, let #2, crossing the railroad, next
				---Wilhelm,
" #4	" 30	" "	" "	<u>H.J. Best</u> is next lots #3 & 5
" #5	" 20	" "	" "	<u>A.A. Best</u> " " " #4 & 6
" #6	" 22	" "	" "	<u>F.W. Best</u> " " " #5 & 7
" #7	" 22	" "	" "	<u>L.W.S. Best</u> " " " #6 & 8
" #8	" 22½	" "	" "	<u>Sarah Alice Albright</u> is next let #7 & ---Liticker.

Book 72? page 68: April 19 1889, T.A. Albright & wife S.A. let L.W.S. Best--all of Rowan Co. N.C.--have 22½ acres next let #7, the road & ---Litaker, for \$100.00, acknowledged on the same day. (This is let #8 in the estate of George E. Best but it is subject to the dower of Margaret C. Best.)

Book page 66: April 19 1889, A.A. Best, F.W. Best, H.J. Best, L.W. Best & W.M. Best (by his guardian L.W. Best), Jerry Powlass & wife Rosean, John Holshouser & wife Laura C., T.A. Albright & wife Alice let the widow, Margaret C. Best--all of Rowan Co. N.C. & heirs of deceased George E. Best--have as dower while she lives, 50.60 acres on the south side of the road, & on the railroad on the old line of ---Miller, near the spring; also 4.40 acres next ---Propst, for \$50.00, witnessed by G.W. Mauney & acknowledged on April 18 1889.

John Albright

D.A.R.Lineage Vol. 162 page 35: Mrs. Leroy E.Rogers (Pearl Evans) born in Chester,S.C.,
joined as #161111 from

George Clodfelter (1757-1837) born in Pa. died in Rowan Co.N.C., received a pension in
1832 for service as a private in N.C.troops under Col. Paisley. She is the daughter of

1. Edward M.Evans (1851-1914) married in 1871, Mary M.Timme (born 1849);
2. William O.Timme (born 1849) " " 1849, Maria Albright (1830-87);
3. John Albright (1781-1847) " " Elizabeth Clodfelter (died 1860);
4. George Clodfelter " " Catharine----

Revolutionary War Pensions: George Clodfelter, private in N.c.militia, aged 77 years
gets \$53.32, beginning on March 4 1831, in Rowan Co.N.C.

The will of George Clodfelter (book I page 29) made Oct. 5 1837 & probated in Nov. 1837.

Wife: Cathrine (my old plantation where I now live)

Daughters: Elizabeth Albright, Sally Clodfelter (& her child), Susanna & Miley. Step-
daughter: Betsy Sowers.

Sons: George Jr. (the plantation where he has lived a number of years), Joseph (the
plantation where he has lived a number of years), Daniel (the plantation where he has
lived a number of years), David (his heirs), John Phillip, Felix (102 acres south of
the Uharie where I live, which plat was made by the surveyor, James Crosby, on Oct.3
1837), Mose (153 acres where I now live on Uharie) & Joel (92 acres which I gave him
upon which he now lives, also 8 acres of my meadow next William Barr & Felix Clodfel-
ter.

Grandsons: William Keesler, Jacob Keesler & David Keesler. Exrs: sons George & Felix.

Witnesses: Rt. Gillespie & William Barr.

Nov. 20 1837: The will of George Clodfelter is proved by William Barr, a witness. George
Clodfelter qualified, got letters &c.

(North Fork of Grants Creek)

*

Book 11 page 195; Feb. 15 1787, Michael Albright (a German & no wife signs) lets Peter Albright--both of Rowan Co., N.C.--have 150 acres on the North Fork of Grants next Peter Freez, John Goos & Thomas Bell, beginning on the corner of John Albright & the line of said Peter Freez at a stone, going with the line of the said Albright west 42 chains to a P O on the line of said John Goos, north with his line 40 chs. to a B O on the line of Thomas Bell, east with his line 30 chains to a white oak on the line of Michael Albright Sr., south 13 chains to a W O on the line of said Albright, east 9 chains to a B O on the corner of said Peter Freez, then with his line south to the beginning, for 100 pounds

Book 11 page 196: Feb. 15 1787, Michael Albright, Sr., a farmer--no wife signs-- lets Jacob Albright (both of Rowan Co.N.C.), have 51 acres next Peter Frees & Thomas Albright, beginning on the line of Peter Frees & the corner of Thomas Albright at a black oak, going north with said Frees 13 chains to a stone, west 39 chains to a post oak on the line of John Goos, north with his line 13 chains to a black oak on the line of said Goose, then east with his line to the beginning, for 50 pounds,

P.R.Albright

Book 46 page 82: Aug.7 1871, the land of deceased Daniel Beaver is divided by the commissioners (Levi Correll, John Fink & Jacob Correll) & returned in fall of 1871 as Lot #1 of 82 acres to Joshua M.Beaver is next M.F.Gouger, Caroline Gouger, lot #2 & Levi Deal, valued at \$700.00;
" #2 " 89 " " Matilda the wife of Levi Deal is next ---Linn, Jacob Beaver & valued at \$825.00;
" #3 " 88 $\frac{1}{2}$ " " Milo & John P.Beaver is next lots 3,4 & 5, John Smith & Mrs. Linn, valued at \$725.00
" #4 " 87 $\frac{1}{2}$ " " Charlotte E.Bostian is next ---Correll, crossing the creek, next the dower, near a branch & ---Linn, valued at \$725.00;
" #5 " 50 " " Lucinda wife of P.R.Albright, probably known as the Overcash lands (a slightly oblong plat) next lot #4, John Smith, Michael Bostian, & ---Correll;
also 41 " " "known as the Mary Misenheimer land" next John Smith--in all 141 acres, valued at \$725.00;

Peter Albright

* The will of Peter Ketchey (book I page 388) made Feb. 17 1873 & probated
Wife: Lydia (where he lives); Son: Franklin C.E. (to support his mother)
Four daughters & grandchildren: M.E. Weant, Mary A. Sloop, Sarah E. Felker, Rebecca L.
Albright, Henry P. Ketchey, & Margaret C. Ketchey. Exr: George Felker, Witnesses: J.I.
Sloan & J.C. Menius.

Book 66 page 1878 --- 1879, Mary A. Sloop, George Felker & wife Sarah E., B.F. Weant
& wife M.E., W.R. Albright & wife Rebecca L., let Greenbury F. Ketchey--all of Rowan Co
N.C.--have 85 acres next what was formerly ---Carrigan's, for \$300.00,

Book 43 page 414. Nov. 14 1863, Peter Albright--no wife signs--lets Peter Ketchey
(both of Rowan Co. N.C.), have 85 acres next ---Carrigan, for \$500.00, witnessed & pro
ved by W.A. Houck on May 20 1867.

Census of School District # (Salisbury?) Aug. 13 1850: Peter Ketchey, age 46 yrs. a
millwright

Lydia	"	"	36	"
Mary L.	"	"	18	"
Sarah E.	"	"	16	"
Margaret C?	"	"	14	"
Rebecca L.	"	"	12	"

(See Ketchey for others)

Book 41 page 489; Nov. 30 1858, Joel H. Jenkins--no wife signs--lets Peter Albright (both
of Rowan Co. N.C.) have 100 acres next John Carrigan, for \$550.00, witnessed & proved by
W.A. Houck on Dec. 9 1858.

Marriage bonds:

Sarah Elisabeth Ketchie to George Felker Feb. 15 1864 signed by John -----

Michael Albright

Book 32? page 167: Feb. 12 1834, James Bell--no wife signs--lets Michael Albright (both of Rowan Co.N.C.) have 49 acres on Little Second Creek next John Carrigan, & ---Albright for \$175.00, witnessed by James Silliman & George Hauck & proved by the latter in May 1834.

Albright

*
Book 11 page 306: Feb. 4 1788, William Cathey--no wife signs--lets Peter Stillar have 150 acres on the north side of the north fork of Grants Creek next the deeded land of said Cathey, the deeded land of Matthias Bestian, Richard Cathey, Frederick Severt

Book 11 page 305: Feb. 6 1788, Peter Stillar--no wife signs--lets Peter Fries & Peter Albright--all of Rowan Co.N.C.--have 8 acres & 16 poles on the north fork of Grants Creek next Richard Cathey for 40 shillings

Book 19 page 344: April 18 1801, Peter Frieze & Peter Albright--no wives sign--let David Bostian (all of Rowan Co.N.C.) have 8 acres & 16 poles on the north side of the north fork of Grants Creek next Frederick Seefert (formerly Richard Cathey's), for \$17.00, witnessed by Ja Fisher & Matt Brandon & proved by the latter in Aug. 1805.

Allbright

Book 11 page 484: May 28, 1788

Book 11 page 484: May 28 1788, Lidia Frisal of Lincoln Co.N.C. lets John Allbright of Rowan Co.N.C., have 200 acres on Buffalow Creek next John Haggans & Margaret Phiffer, for 36 pounds, witnessed by Charles Dunn & Griffith Rutherford & proved by the latter in Aug. 1788. It begins on the line of John Magins at a pine & goes north 33 chains & 50 links to a black oak, east 60 chains to a pine, south 33 chains & 50 links to a stake on the line of Margaret Phifer, then with her line & that of John Magin to the beginning

Abright (Dutch Buffelow Creek)

Book 21 page 614: March 24 1806, Samuel Abright (a German) & wife Elizabeth, Michael Isehour (a German) & wife Barbara, Catherine, Eve & Margaret Eagle let George Eagle Jr.-- all of Rowan Co.N.C.--have their distributive shares of 250 acres (in the 300 acres granted by The State to now deceased John Eagle on Oct. 10 1783) on Dutch Buffelow Creek next George Roseman, crossing a branch, for 350 pounds, witnessed by Moses Bellah, Isaac ? & Philip Eagle & proven by the latter in Nov. 1809.

*
Frederick Albright (Frederic Town or Possum Town?)

Book 18 page 704: Sept. 7 1792, Frederick Albright (Elizabeth also signs) let Devolt Mock--
all of Rowan Co. N.C.--have a lot in Frederick Town at the south corner of Frederick Miller
on a branch & a street, being $1\frac{1}{2}$ acres & 10 sq. rods, for 50 pounds, witnessed by John
Grove & William L. Alexander & proved by the latter in Nov. 1792.

Book 19 page 233: Feb. 7 1797, Devault Mock (Phebe also signs) lets Christopher Edinger
--all of Rowan Co. N.C.--have $1\frac{1}{2}$ acres & 10 sq. rods in & next Fredrick Town next lot
#7 & Frederick Miller, for 25 pounds, witnessed by Lawrence Clinard & Frederick Miller
J.P. & proved by the latter in May 1805. (Frederick Albright sold this to said Mock).
It begins on the south corner of lot #7 & goes north 41 degrees west 5 chains to a stake,
south 41 degrees west 1 chain & 25 links to a stake, north 41 degrees west 2 chains & 50
links to a red oak on the line of Frederic Miller, south with said line 2 chains to a
stone in a branch, south 41 degrees east 5 chains & 90 links to the street, then north
with the street 49 degrees east 2 chains & 50 links to the beginning.

Frederick Albright #
Book 12 page 695: Dec. 20 1791, The State grants (2141 at 50 shillings the 100 acres) to
Frederick Albright 43 acres on Brushy Fork of Abbotts Creek next Jacob Long, Frederick
Miller & --- Hinkle.

Book 12 page 713: Jan. 8 1789, Wintle Hinkle of Rowan Co. N.C. (Elizabeth also) let Frederic
Albright of Pennsylvania have 57 acres on Brushy Fork of Abbotts Creek next Jacob Houk &
Jacob Long, for 40 pounds
(This is part of a State Grant to said Hinkle).

* Albright (Thompsons Mill Creek)

Milas F. Albright

Book 71 page 26: Dec. 21 1888, Jehn C. Corriher (as trustee of William A. Boger & wife
Mary C. made the trust on March 5 1887--see book 3 page 686--& was sold Dec. 21 1888)
lets Milas F. Albright--both of Rowan Co. N.C.--have next George Wilhelm & the
original line (which the heirs-at-law of A. M. A. Kluttz let W. A. Boger & wife have on
March 29 1884); also $4\frac{1}{2}$ acres next Jennie Graham " said Boger on a branch, for \$620.00
witnessed by W. B. Bluster & acknowledged on March 30 1889.

Albright (Thompsons Mill Creek)

George Albright (Plank road & pond).

Book 45 page 413: Jan. 9 1869, John M. Coffin (as trustee of Joseph Henderson who made this trust on Aug. 11 1866) lets George Albright--both of Rowan Co. N.C.--have 64 acres next W.A. Lentz, ---Barnhardt, & J.P. Wiseman; also 8 1/5 acres next ---Lentz & William Smith on the plank road; also 10 acres next John Holt or Fisher by the pond, for \$640.00 witnessed by John H. Cress & acknowledged on Oct. 4 1870.

John C. Albright (Steele & Atwell Townships & Lincolnton road).

Book 82 page 290: May 9 1896, J.A.C. Blackmer (as executor of deceased Luke Blackmer & as on Jan. 26 1878, Thomas Hill & wife mortgaged this to him--see book 55 page 255 & failed to pay so as said Luke Blackmer died on Feb. 9 1889 & it was sold Sept. 18 1895) let John C. Albright of _____ have 31.09 acres next ---Marley, ---Nixon & --- Goodnight for \$350.00, witnessed & proved by William C. Blackmer in May 1896.

Book 87 page 552: March 27 1900, John C. Albright & wife Lillie J. let Michael A. Bassinger & wife Mary E.--all of Rowan Co. N.C.--have 31 acres in Steele Township next --- Goodnight & ---Nixon; also 25 acres in Atwell Township on the Lincolnton road next --- Goodnight & ---McConnaughey, for \$680.00, witnessed by J.M. Yost, J.P. & acknowledged on the same day. (J.H. Pless & wife C.H. let him have this on Dec. 22 1896.)

* Albright (Thompsons Mill Creek)

Book 40 page 69: June 26 1839, Mary Albright lets David Bradshaw (both of Rowan Co. N.C.) have 43 acres on Thompsons Mill Creek next Mrs. Bradshaw, George Corriher, Henry Seclar & Sarah Bradshaw, for \$91.00, witnessed by John Kistler & James Crosby (his hand-writing was proved by James E. Kerr on Aug. 1853).

Mary E. Albright

Mortgage book 2 page 606: Dec. 26 1885, Lewis Duff & wife Ellen let Mary E. Albright--all of Rowan Co. N.C.--have 5 5/10 acres next ---Sillamon & the road, for \$1.00 (as they owe her \$84.00) witnessed by J.L. Sloan & acknowledged on the same day.

(Waters of Buffalo Creek).

Book 11 page 484: May 28 1788, Lidia Frisal of Lincoln Co. N.C., lets John Albright have 200 acres on the waters of Buffalo Creek, beginning on the line of John Hagins at a pine, going north 33 chains & 50 links to a black oak, east 60 chains to a pine, south 33 chains & 50 links to a stake on the line of Margaret Phifer, with her & the line of John Hagin to the beginning, for 36 pounds N.C. money, witnessed by Charles Dunn & Griffeth Rutherford & proved by the latter in Ang. court of 1788.

Simon Albright

Feb.5 1782; "Ordered by the Court, That Letters of Administration on the Estate of Simon Albright deceased, issue to Michael Albright Junr. who qualified and gave Bond with John Campbell & Archibald Campbell Sec; in the Sum of \$400.Sp."

Michael Albright

Book 43 page 608: Sept.4 1868, Michael Albright & wife Rachael let their daughter, Elizabeth (wife of Simeon Fesperman) have 72 acres next David Earnhart & Alexander Bostian, a horse & wagon, 2 head of cattle, all the hogs & sheep & all the grain, out of love, witnessed by Hinton James & acknowledged on Sept.4 1868

* Book 28 page 360: Nov. 28 1829, Michael Albright of DeCalb Co. Georgia
lets Joseph Bigger of Rowan Co. N.C., have 120 acres on Blythes Creek next Marcus Reese,
Joseph Rodgers, Mary, Margaret & Samuel Albright & Henry Corhier, for \$413.75. witnessd
(This was left said Michael by his father, the

deceased John Albright).
The will of Joseph Bigger (book H page 654) made Sept. 1 1834 & probated in May 1835.
Sick & low. Wife Sarah (the home-place which then goes to five sons). Sons: Robert Hail
John McCorny, James Farris, William Cunningham & Joseph McKee. Daughters: Elizabeth,
Mary Ann. & Nancy Caroline. Exrs: wife & Henry Sloan. Witnesses: Samuel A. Barkley &
Marcus E. Reese (Jt).

Book 40 page 132: Oct. 6 1853, Robert B. Miller of Cabarrus Co. N.C. (as attorney of Joseph
McBiggers of Lafayette Co. Miss.) lets George Corher of Rowan Co. N.C., have $\frac{1}{2}$ of 120
acres on the head waters of Sills Creek (which was formerly owned by Joseph Biggers) next
M.E. Reese, Mary Albright, D.R. Bradshaw, the ridge-road, George Corriher & the old Albright
place, for \$96.85, witnessd by Jacob Shulenberger & David R. Bradshaw & proved by the
latter in Nov. 1853.

Book 32 page 433: Jan. 26 1833, John Corriher, George Corriher, Joel Clodfelter & wife
Elizabeth, Daniel Leazer & wife Mary let Henry Albright--all of Rowan Co. N.C.--have 12
acres on Sills Creek next Henry Sloan, Marcus E. Reese, ---Biggers & Henry Corriher, for
\$38.00, witnessd & proved by James Crosby in May 1835. (This is part of the undivided
land of deceased Samuel Albright).

Marriage bonds:
Elizabeth Coriher to Joel Clodfelter Feb. 26 1834 signed by John B. Todd.

John Albright. (Thompsons Mill Creek)

Book 19 page 390; May 20 1805, Joseph Williams of Rowan Co.N.C.--no wife signs--lets John Wasson of Iredell Co.N.C., have 155 acres on a branch of Thompsons Mill Creek next Andrew McCollum, David Baxter & Hugh Allen (now William Shelton's), for 200 pounds, witnessed by Edison Foster & William Wasson & proved by the latter in Aug. 1805.

Book 20 page 278: Aug. 21 1811, John Wason of Ashe Co.N.C.--no wife signs--lets John Albright of Rowan Co.N.C., have 155 acres on Thompsons Mill Creek next Andrew McCollum, David Baxter, Hugh Allen & William Skelton or Shelton, for _____ witnessed by David Benning & Hu Braly & proved by the latter in Nov. 1811.

Book 32 page 433: July 30 1834, John W. Rodgers, Margaret Rodgers & Mary Albright sign a paper (as Henry Sloan & Marcus Reese were called in to divide the land of their father John Albright which he willed them, being the land on the head waters of Thompsons Mill Creek next Joseph Biggers, ---Corriher, Henry Seckler & the said John Rodgers, which John Wasson conveyed to the said deceased) as satisfied? with 66 acres (allotted to John Rodgers valued at \$2.50 the acre) & 88 acres (allotted to Mary Albright valued at \$2.00 the acre).
Marriage bonds; Margaret Albright to John W. Rodgers Aug. 14 1832 signed by Joseph Rogers.

John H. Albright (Seven miles northwest of Salisbury).

Book 77 page 35: Dec. 28 1899, W.D. Gillon & wife Sarah E. of Cabarrus Co.N.C., let John H. Albright of Rowan Co.N.C., have 100 acres about seven miles northwest of Salisbury on the big road next the old line of Dr. Hill, for \$900.00, acknowledged in Cabarrus County on the next day. (This had been bought of ---Menderson & ---Woodson).

Book 9 page 137: Aug. 17 1779, The State grants (#47 at 50 shillings the 100 acres) to Richard Otten 155 acres on a branch of Thompsons Mill Creek next Andrew McCollum, John Fatten & Hugh Allen.

43 | 35 | 27 | 19 | 11 | 9 | EAST | 3 | 11 | 19 | 27 | 35 | 43 | 51 | 58

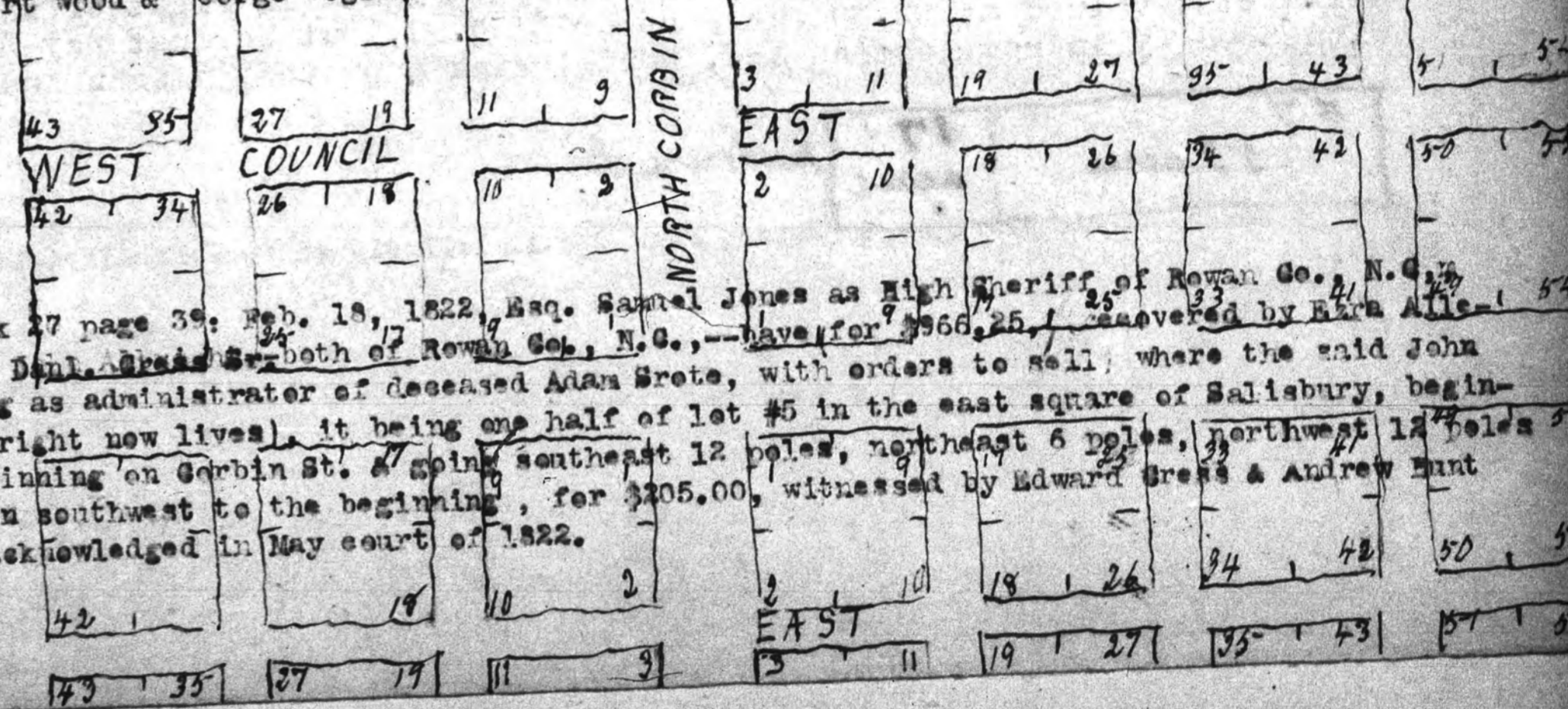
John Albright. (Thompsons Mill Creek)

ings the 100
Creek next

Albright.

*
Book 28 page 295: Aug. 28 1825, Esq. Charles Fisher, as high-sheriff of Rowan (on an execution against John Albright for \$910.00, recovered by David Albright, Henry Giles, Charles Wetherow, Turner Harris, John Fulton & Thoms L. Cowan, sold Aug. 18 1825) lets Alexander Boyd have 1/2 of lot #5 (next #6), for \$131.00, acknowledged in Nov. 1825.

Book 20 page 220: Dec. 8 1810, George Betz--no wife signs--lets John Albright (both of Rowan Co. N.C.) have 1/2 lot #5 in the east square of Salisbury (beginning on Corbin St. and going southeast 12 poles, then northeast 6 poles, then northwest 12 poles then southwest to beginning) where Abraham Ironhart now lives, for 90 pounds, witnessed by Robert Wood & George Vogler & acknowledged in May 1811.



Alright.

Book 28 page 263: Nov. 24 1825, Peter Alright & wife Elizabeth let Daniel Fink--all of Rowan Co.N.C.--have their lot #6 or 53 acres in the real estate of deceased John Fink, next the Ketner heirs, Rev.C.Storke, Dawald Ketner & John Snider, & includes their part of the widow's dower of 17 acres, for \$140.00, witnessed by ? & Rowan C. Craly & acknowledged in Nov.1825.

Book 28 page 238: Feb. 14 1825, the commissioners of the estate of deceased John Fink (Wesley Harris, John Setzer & two Germans?) by order of Nov. court 1824, give lot #7 of 53 acres next the Ketner heirs on line of Rev. Cs.Storks, John Snider, lot #6, to Peter Alright (in right of his wife Elizabeth) valued at \$3.50 the acre or \$185.50, but he must pay \$3.95, witnessed by Andrew Postian Jr., Daniel Fink & proved by John Andrews D.S.

#7 53 acres 17 acres widow's dower

Marriage bonds: Peter Albright to Betsey Fink Dec.12 1817 signed by John Albright? & (Mile A. Giles).

Estate of deceased Michael Albright (Tuckasegee road)

Book 72 page 352: March 13 1869, the commissioners (W.A.Pouck, J.L.Sloan & A.F.Goodman) divide the estate of deceased Michael Albright as follows
Lot #1 of 34 acres to the heirs of Peter R.Albright (who are Willie A., Anna C., Robert L. & Elizabeth A.Albright) is on the Tuckasegee road next

- Rev. Kimball, ---Kirk (formerly ---Gouger) & ---Seckler, valued at \$350.00; near the church.
- " #2 " 38 " " Lucinda Albright is next ---Pethel, ---Seckler & lot #1, valued at \$350.00;
- " #3 " 37 " " J.C.Sloop is next lot #2 & ---Pethel & valued at \$350.00;
- " #4 " 38 " " Laura C.Sloop is next ---Pethel/lot #3, valued at \$350.00.

John Albright

* Book 27 page 39: Feb. 18 1822, Esq. Samuel Jones as high sheriff of Rowan Co. N.C. (on an execution against John Albright for \$966.25 recovered by Ezra Allemong as administrator of deceased Adam Srote, with orders to sell & did so on Feb. 18 1822) lets Daniel Cress Sr. of Rowan have $\frac{1}{2}$ lot #5 in the east square of Salisbury, where said Albright now lives (beginning on Corbin St. & going southeast 12 poles, then northeast 6 poles, then northwest 12 poles, then southwest to beginning). for \$205.00, witnessed by Edward Cress & Andrew Hunt & acknowledged in May 1822.

Book 20 page 220: Dec. 8 1810, George Betz--no wife signs--lets John Albright (both of Rowan Co. N.C.) have $\frac{1}{2}$ of lot #5 in the east square of Salisbury (beginning on Corbin St. going southeast 12 poles, then northeast 6 poles, then northwest 12 poles, then southwest to the beginning) where Abraham Aronhart now lives, for 90 pounds, witnessed by Robert Wood & George Vogler & acknowledged in May 1811.

Albright

Marriage bonds:

Mary Albright to Conrode Sloop July 9 1778 signed by Peter Albright

Michael Albright (Waters of Crane Creek).

* Book 10 page 427: Nov. 1785, James Hays--no wife signs--lets Jacob Brougher (both of Rowan Co.N.C.) have 100 acres on Crane Creek next Michael Albright & Dennis Mahon, for 20 pounds, witnessed by Jacob Fisher & Archd. Campbell & proved by the latter in May 1786.

Book 17 page 84: May 13 1799, Jacob Brougher--no wife signs--lets Richard Trotter (both of Rowan Co.N.C.) have 100 acres on Crane Creek next Michael Albright & Dennis Mahan, for 60 pounds, witnessed by two Germans & Moses Bellah & proved by the last named in Nov. 1799.

Book 10 page 305: Nov. 4 1784, The State grants (#676 at 50 shillings the 100 acres) to Jacob Brouwer 122 acres on Cold Water Creek next Robert McPherson & Joshua Hall. It begins on the corner of Robert McPherson at a pine & goes with his line west 35 chains to a post oak on the corner of Joshua Hall, with his line south 40 chains to a stake, north 70 degrees east 39 chains to a post oak on the line of the said McPherson, then north with his line to the beginning.

to Jacob Brouwer 122 acres on Cold Water Creek next Robert McPherson & Joshua Hall. It begins on the corner of Robert McPherson at a pine & goes with his line west 35 chains to a post oak on the corner of Joshua Hall, with his line south 40 chains to a stake, north 70 degrees east 39 chains to a post oak on the line of the said McPherson, then north with his line to the beginning.

to Jacob Brouwer 122 acres on Cold Water Creek next Robert McPherson & Joshua Hall. It begins on the corner of Robert McPherson at a pine & goes with his line west 35 chains to a post oak on the corner of Joshua Hall, with his line south 40 chains to a stake, north 70 degrees east 39 chains to a post oak on the line of the said McPherson, then north with his line to the beginning.

Feb. 3 1807; Administration on the estate of Jacob Brouwer granted to Michael Albright who gave bond of 1000 pounds with Moses Bellah.

Albright

Henry Albright

Nov. 1844: Administration on the estate of deceased Henry Albright is granted to Alexander Brown who gave bond of \$2000.00, with John Rendleman & Henry Barringer

Albright

Book 30 page 72: March 26 1828, John, Peter, Margaret, Jacob & Michael Albright, Henderson West (Margaret West also signs) let Catharine, Polly, Elizabeth & Mary Albright --all of Rowan Co.N.C. excepting the Wests it seems--have 103 acres next Thomas Albright & John Albright (beginning next the latter) for \$50.00, witnessed by W.W.Dickson, John Carrigan, Rudolph Seckler & W.M.Gilmore while Richard Sadler of York District, S.C. testifies as a Justice of the Peace, that Margaret the wife of Henderson West came before him & acknowledged freely that she relinquished her rights, & Andrew McWhorter as Clerk of Court of that district testifies that Richard Sadler was a J.P.

Book 30 page 75: March 26 1828, John, Peter, Margaret & her husband Henderson West, Michael, Catharine, Polly, Mary, Jacob & Elizabeth Albright let John Freeze (all seem to be of Rowan Co.N.C. but the Wests) have 50 acres next Thomas Albright, John Goos, beginning next Peter Freeze, for \$100.00, witnessed & proved as above. oyd
Marriage bonds: Margaret Albright to Henderson West Feb 23 1817 signed by Alexander B

To Protect Your Interest and Ours



The Recognized Emblem of Quality Service

Michael Albright (Grants Creek)

Book 37 page 233; Jan. 21 1843, James Coburn--no wife signs--lets Michael Albright (both of Rowan Co. N.C.) have 88 $\frac{1}{2}$ acres on Grants Creek next ---Partee T. Michael Bostian, a lane & Rudolph Seekler, for \$350.00, witnessed by Peter Kesler & C.A. Rose & proved by the latter in Nov. 1844.

* Albright----- John Goose
Book 17 page 151: Oct. 10 1783. The State grants (#611 at 50 shillings the 100 acres) to John Goose 300 acres next Thomas Bell, John McLaughlin,--- Stewart & --- Albright. It begins on the line of Thomas Bell at a black oak, goes with his line west to a post oak saplin on his corner, south 25 chains to a white oak on his corner, west 40 chains to a black oak on his corner & the line of John McLaughlin, south with his line 15 chains to a post oak, west 22 chains to a stake on the line of --- Stirewalt, south with his line 23 chains to a stake, east 56 chains to a white oak--- the same course in all 99 chains to a post oak, north 12 chains to a black oak on the line of --- Albright, west with his line 20 chains to a black oak on his corner, then north to the beginning.

Goose

The will of John Goose Sr. (book G page 446) made "under affliction of body" on June 6 1814 & probated in Nov. 1816. Wife
Sons: John, George, Jacob & Adam. Daughter: Dauherty. Exr: John Little Jr. Witnesses:
Samuel Casey & John Trivitt.
Nov. 21 1816: The will of John Goose is proved by John Trent?. John Little renounced his
right to execute.

Jacob Albright, Drummer of N.C.
* N.C. DAR Register of 1947 page 28: Mrs. Hugh Pinnix (Alma Righttull),
as #342321, joined the Rachel Caldwell Chapter of Greensboro, N.C.,
from the services of Jacob Albright, a Drummer of North Carolina.

Page 40: Mrs. W. J. Long (Blanch May), as #359596, joined the John
Perrin Chapter of Oaford, N.C. from the services of Jacob Albright, a
Drummer of N.C.

of
ed by
itness

(over)

John Albright, a private of U.S.
U.S. D. A. R. Register of 1947, page 75: Mrs. E. C. Chambers, (Clara Albright)
as #52194, is listed among the "former members 1890-1947," from the
services of John Albright, a private of U.S.

Daniel Albright, (died in 1831)
Buffalo Presbyterian Church and War People (by Samuel Rankine)
page 56: Daniel Albright, (son of Jacob), of Orange Co. bought 600 acres
two miles west of the church located here in 1817, married Katie Soy + had:
Jacob, George, William, Sophia, Daniel, Henry, Lewis, Elias + Joel
Jacob, (the eldest son of Daniel), erected the present church in 1827,
married Sarah Albright from Orange County + had: Elizabeth C., Rebecca
J., Sarah P., Daniel E., George W., Julia A. + Wm. M.

George Albright married Patsy Albright. (Their son James Sr. wrote
the history of Greensboro).

Sophia Albright married Daniel Albright of Orange - now
Alamance County

Daniel Albright married Millie Holt
Henry " " Lettie Young
Lewis " " Elizabeth Albright
Elias " " 1st Zephie Hobbs 2d Mary Woodburn
(the record of William + Joel).

of
ed by
itness

(over)

(over)

169. (17)

Sergeant Henry Albright of K.C.

The K.C. D.A.R. Register of 1947, page 7: Mrs Frank L. Wilson (Julia Stockard) joined the Edward Buncombe Chapter of Asheville, K.C. as #178964 from Henry Albright, Sergeant of K.C.

Page 19: Mrs. G. J. Hackney (Carrie Bell Kernodle), as #329640 in the General Davis Chapter of Durham, K.C., as above.

Page 26: Mrs. W. S. Coulter (Linnie Ben Long), as #354545 joined The Guilford Battle Chapter of Greensboro, from services of Hendrick Albright, Sergeant, of K.C.

Page 31: Mrs E. W. Wiggins (Berna Garrett), as #293488, joined The Alexander Martin Chapter of High Point, K.C. from the services of Sergeant Henry Albright of K.C.

Page 99: Mrs. E. E. Hunderball, Jr. (Annie Robbins), as #282544, joined on the services of Henry Albright a private & sergeant of K.C. listed among former numbers 1890-1967. (over)

(over)

page 11: Mrs. C.C. Robbins, (Martha P. Robinson) as #192257, joined through the services of Henry Albright, a private of K.C., (listed among former members 1890-1947)

The K.C.D.A.R. Register of 1942, page 8: Mrs. D.H. Wolfe (Margaret Long) joined the Battle of Alamance Chapter, of Burlington as #364871, from Hendrick Albright, a private of K.C., as did Mrs. H.A. Kernodle (Lillian Long) as #242115, & Mrs. W.C. Thompson (Allene Long), as #337987.

Page 42: Mrs. W. H. Jones, (Elizabeth Belvin) as #366133, & Mrs. L.J. Chleyer (Lula Ann Kernodle), as #367671, joined the Colonel Polk Chapter of Raleigh, K.C. from Henry Albright, a private & sergeant of K.C.

Page 34: Mrs. B.G. Holder, (Willie Staley), as #287094, joined the Weaver's Hill Chapter, of Louisburg, K.C. from Sergeant Henry Albright of K.C.

Page 49: Mrs. R.B. Hardison (Hazel Albright), joined the "Craighead-Sun-
set" chapter of Wadesboro, K.C., from the services of Sergeant Henry Albright of K.C.

Sergeant Henry Albright of North Carolina

K.C.D.A.R. Register of 1947 page 99: Mrs. William H. Gray (Watkins Sharpe) as #184799, from the services of Sergeant Henry Albright of North Carolina, is listed among the former members 1890-1947.

(over)

lets Thomas Albright (both

John Albright (Sills Creek)



of Rowan Co. N.C.
Book 20 page 225; Oct. 13 1809, James Carethers, no wife signs--lets John Albright Sr. of N.C., have 56 acres on Sills Creek next the land once owned by Samuel Wason--now owned by the said Albright--by the side of a branch bottom next John Lowrance, for \$300.00, witness by David Baxter & acknowledged in May 1811.

in August 1775. (This is half of the 513 which Robert Woods let Henry McHenry have the lease & release & Henry McHenry & wife Elmer let Archibald McHenry have in Dec. 28-30, 1765).

(over)

Roster of American Revolution

145 Michel Albright #5362 of Salisbury District
 146 Simon " 410 " " "
 147 Jacob " 536 " " "
 148 Peter " 806 " " "

(There was a Henry Albright pensioned from Orange Co.N.C. as a sergeant of E.C. line at age of 75 got \$137.50 beginning March 4 1831; #12 Henry Albright a private & sergeant under acts of 1818 & 1832 reported by Secretary of State to Congress in 1835; William Albright in same section as private #39; William Albright pensioned from Guilford Co.N.C. as a private in N.C. Militia got \$340.00 beginning March 4 1831, aged 83; Warrenton Settlements give #2361 Peter Albright army account with Philip Fishburn; #2363 Simon Albright in same with same; land grant to heirs of James Albright of 640 acres for 84 months service under Capt. McNees; Jacob Albright drummer of Capt. Murray's company in list of Volunteers & drafted men as returned March 1779 by Halifax & John Albrith as #91022 in Pierce's register).

Albright wife signs--lets Thomas Albright (both Jacob Bracken

Book 20 page 456: April 24 1815, Henry Weaver--no wife signs--lets Philip Cope (both of Rowan Co.N.C.) have 264 acres & 64 poles on Jells ranch next James Jell, John McNeely, John Penny, Horatio Baker, Peter Albright & Jacob Albright, for \$631.00, witnessed by Samuel McCulloch & Andrew Cope & proved by the latter in May 1816. (James Jell let Henry Weaver have this on July 30 1784).

Marriage bonds: Peter Albright to Mary Dillon Feb.5 1780? signed by Michael Albright
 Peter Albright Jr. to Catharine Albright Jan.17 1810 signed Peter Albright Sr. & (Geo.Dunn)
 John " " Peggy Lamb April 24-1811 " " & (Ezra Allemong)
 Peter " " Mary Correll March 9 1812 " Phillip Correll (Geo. Dunn)
 " " " Betsey Fink Dec.12 1817 " John Albright & (Mile A.Giles)
 Henry " " Christena Kesler April 24 1820 " " & (Hy. Giles)

The will of John Keistler Sr. (book I page 113) made in his 74th year while in declining health on March 27 1841 & probated in Nov. 1841. Wife Mary B. (who may live with son-in-law Alexander Brown if satisfied there otherwise with son Henry). Sons: Jacob, Henry (where he lives on the plantation I bought of Isaac Gillespie & is to be my executor), John & Paul. Daughters: Christina Albright & Peggy Haldeman. Son-in-law Alexander Brown (to have 15 acres I bought of Paul Hartseg & Samuel Bar, also use of my plantation, mills & house at his own expense but to support me & my wife while we live). Other lands are to be sold. Witnesses: Abel Cowan & Thomas Cowan (both J.P.s)

Book 37 page 100: Aug.24 1844, Christiana Albright lets Alexander Brown have all her real & personal estate which came to her from the will of her husband ----Albright, for \$10.00, witnessed & proved by Marcus E.Reese in Nov.1844.

Marriage bonds: Margaret Keisler to Jacob Holdamon May 24 1839 signed by James L.Cowan.
 Mary Kistler to Alexander Brown Sept.29 1835 signed by Benjamin Gray.

will day, witnessed by John Campbell & William John & proven by the same in August 1775. (This is half of the 513 which Robert Woods let Henry McHenry have by lease & release & Henry McHenry & wife Elmer let Jacobus McHenry have in Oct. 29-30, 1765).

(over)

Alright.

Nov. 10 1787: Deed from Michael Al^{Sr}right Sr. to Peter Al^{Sr}right for 150 acres Fe^{Sr}. 15 1787 proved by Wm. Bell.
Book 11 page 195: Feb. 15 1787, Michael Al^{Sr}right--no wife signs--lets Peter Al^{Sr}right (both of Rowan Co.N.C.) have 150 acres on north fork of Grants Creek next Peter Freese, John Geese, Thomas Bell, Jacob Al^{Sr}right & Michael Al^{Sr}right, for 100 pounds, witnessed by Frederic Miller & Will Bell & proved by the latter in Nov. 1787.

Nov. 10 1787: Deed from Michael Al^{Sr}right^{Sr} to Jacob Al^{Sr}right for 50 acres Fe^{Sr}. 15 1787 proved by Wm. Bell.
Book 11 page 196: Feb. 15 1787, Michael Al^{Sr}right Sr., a farmer--no wife signs--lets Jacob Al^{Sr}right (both of Rowan Co.N.C.) have 50 acres on Grants Creek next Peter Freeze, Thomas Al^{Sr}right & John Geese, for 50 pounds, witnessed by Frederick Miller & Will Bell & proved by the latter in Nov. 1787. (This seems to be part of the above land).

Aug. 4 1784: Deed from John Campbell Sr. to Michl. Al^{Sr}right for 162 acres & 24 rods June 6 1784 proved by Griff Rutherford.
Book 9 page 541: June 6 1784, John Campbell Sr. lets Michael Al^{Sr}right have 160 acres & 24 rods on Crane Creek next Richard Graham, Andrew Postion & crossing the creek over to Richard Graham's, for 162 pounds, witnessed by R. Weakley & Griffeth Rutherford & proved by the latter in Aug. 1784. (This had been patented to John Campbell on March 17 1780).

Book 9 page 360: Nov. 12 1783, Michael Al^{Sr}right--no wife signs--lets Thomas Al^{Sr}right (both of Rowan Co.N.C.) have 50 acres on Grants Creek next Peter Freeze & Jacob Geese



[Faint, mostly illegible text, likely bleed-through from the reverse side of the page.]

Book 8 page 340: July 11, 1775: Deed to Michael Al^{Sr}right & wife Elonor let Michael Al^{Sr}right - fall of Rowan Co.N.C. - have 250 acres next John Geese, Thomas Bell & Henry McHenry, for 5 shillings. (The release price being 500 pounds on the next day) witnessed by John Campbell & Matthew Cook & proven by the latter in August 1775. (This is half of the 513 which Robert Woods let Henry McHenry have by lease & release & Henry McHenry & wife Elonor let Deed to Michael Al^{Sr}right have in Dec. 29-30, 1765).

(over)

Michael Albright

Book 9 page 357: Feb. 2 1784, Michael Albright (a German? & no wife signs) lets Jacob Albright (both of Rowan Co.N.C.), have 103 acres, beginning on the corner of John Albright & the old original line at a black oak, going with said line south 42 chains & 52 links to a white oak on the corner, east 16 chains to a hickory on the corner of Thomas Albright, with his line 25 chains to a heap of stones on the corner of said Thomas Albright, east with his line 20 chains to a hickory on the of said Albright & corner of the old line, north 17 chains & 52 links to a black oak on the corner of said John Albright, then with his line 26 chains to the beginning, for 200 pounds N.C. money, witnessed by Jacob Braucher & Peter Frieze & acknowledged in Feb. 1784. (This is part of 256 acres which Archibald McHenry & wife sold said Michael Albright by lease & release on July 12 1775).

Book 9 page 358: Feb. 2 1784, Michael Albright (German? & no wife signs) lets John Albright--both of Rowan Co.N.C.--have 103 acres beginning on the old original corner of Hagins at a W.O., going with the line of Thomas Bell west 27 chs. & 50 links to a B.O. on his corner, south with the line of Bell & passing his corner 29 chains & 48 links to a black oa., east 33 chains to a black oak saplin, north 26 chains & 23 links to a post on the line of John Haggins, north 71 degrees west 9 chains to the beginning, for 200 pounds N.C. money, witnessed by Jacob Bracher & Peter Frieze & acknowledged in Feb. 1784. (This is part of the 256 acres which Archibald McHenry & wife let said Michael Albright have by lease & release on July 12 1775).

Book 9 page 360: Nov. 12 1783, Michael Albright (a German? & no wife signs) lets Thomas Albright--both of Rowan Co.N.C.--have 50 acres beginning at a black oak saplin between four blazed white oaks on the old corner of the former survey, going west 20 chains to a hickory, north 25 chains to a heap of stones, east 20 chains to a hickory on the said old line, then south 25 chains to the beginning, for 200 pounds N.C. money, witnessed by Jacob Brachen & Peter Frieze & acknowledged in Feb. 1784. (This is part of the 256 acres which Archibald McHenry & wife let the said Michael Albright have by lease & release on July 12 1775).

* Book 9 page 360: Nov. 12 1783, Michael Albright--no wife signs--lets Thomas Albright (both of Rowan Co.N.C.) have 50 acres for 200 pounds, witnessed by Peter Frieze & Jacob Bracken & acknowledged in Feb. 1784. (This is part of the 256 acres which Archibald McHenry let said Michael have by lease & release on July 12 1775).

Book 9 page 356: Feb. 2 1784, Michael Albright--no wife signs--lets Peter Albright (both of Rowan Co.N.C.) have of above land

Feb. 10 1780: "Ordered that the Sheriff Refund to Michael Albright whatever Sums of Money he has paid for his Sons, Michael and Jacob, above a single Tax, having paid a 4 fold".

Book 8 page 340: July 11 1775, Archibald McHenry & wife Agness let Michael Albright--all of Rowan Co.N.C.--have 256 acres next John Hagin, Thomas Bell & the line of Henry McHenry, for 5 shillings--the release price being 200 pounds on the next day--witnessed by John Campbell & Matthew Lock & proven by the latter in Aug. 1775. (This is $\frac{1}{2}$ of the 512 acres which Robt. Woods let Henry McHenry have by lease & release, which Henry McHenry & wife Elenor let Archibald McHenry have Oct. 29-30 1765.)

Book 6 page 315: Oct. 29 1765, Henry McHenry & wife Elenor let Archibald McHenry --have 256 acres next John Hagin & Thomas Bell, for 5 shillings--the release price being 40 pounds on the next day--witnessed by John Culbertson & John Braly & proven in Oct. 1766. (This is $\frac{1}{2}$ of the 512 acres which Robert Woods let Henry McHenry have).

Book 6 page 198: Dec. 8 1764, Robert Woods (Margaret makes her mark) lets Henry McHenry, a "Taylor" have 512 acres next Samuel Burnet, for 5 shillings (the release price being 32 pounds on the next day), witnessed by Matthew Woods, Samuel Woods & Joseph Woods & acknowledged in Oct. 1765.

Al right.

The will of Elizabeth Sowers (book I page 205) made while "weak in body" on Dec. 13 1843 & probated in Feb. 1844. Children of sister Christiana Kestler. Brother Philip Sowers (whose note I hold). Mary Clodfelter (wife of Felix). Friend Joel Clodfelter, wife Elizabeth & daughter Jane (to have some things where brother George Sowers lives). Friend Amelia Clodfelter (something at Moses Clodfelter's). Exrs: Phelix Clodfelter & John F. McCorkle. Witnesses: D.C. Foster & Michael W. Goodman.

George Sowers to Catharine Kesler Nov. 4 1821 signed by John Kesler

Marriage bonds: Amelia Clodfelter to John W. McNeely Feb. 26 1844 signed Caleb J. Webb

John Albright to Mary Seckler Aug. 21 1821 signed by Peter Albright.

Peter " " Mary Dillow (a spinster) Feb. 5 1780 or 85 signed by Michael Albright.

Catharine E." " Monroe Sloop

Mumfort S.M. Sloop

wife let the said Michael

*

D.C. D.A.R. Register of 1947, page 66: Among The "Former Members 1890-1947" is listed Mrs. J.C. Albright (Ruby Bridgers), who joined as #199540 from The services of Major David Wilson of U.S.

U.C.D.A.R Register of 1947, page 103: Mrs. J.S. McEachern, (Phyllis Albright), as #269281, joined on the services of John Ludwig, a private of A.C. & is listed among the "former members 1890-1947."



wife let the said Michael