

Henry Morrison (Peter Short land)

Book 38 page 256: May 3. 1848, John Maxwell & wife Louisa of Davie Co.N.C., let Thomas T. Maxwell of Rowan Co.N.C., have 77 $\frac{3}{4}$  acres (called the Henry Morrison or Peter Short land) next ---Gardener, ---Hyde, Peter Short's', ---Harrison, near the spring & the old road, for \$400.00, witnessed by F.Baker & Mathias Boger & acknowledged in May 1848. (This is taken out of the estate of deceased Peter Short).

James D.Morrison

Book 36 page 321: Oct.23 1842, George Cauble--no wife signs--lets Julia Ann Matilda Morrison--all of Rowan Co.N.C.--have 126 acres on Crane Creek next John Scott, for \$500.00, witnessed by G.W.Morrison & Henrietta M.Morrison & Henry Basinger & proved by Henrietta M.Morrison in May 1843.

Book 36 page 127: May 19 1842, James D.Morrison out of love for his children (George W. Henrietta M., & Julia A.M.Morrison) of Rowan Co.N.C., gives them his household & kitchen furniture, stock, hogs &c

Marriage bonds:

Henrietta Maria Morrison to Thomas Jones Sept.26 1842 signed by David Kerns

Book 63 page 590: Jan. 16 1852, Mary & Julia Ann Morrison of Rowan Co.N.C., let the N.C.Railroad have next ---Locke, ---Brown, passing between the garden & the graveyard, for \$100.00, witnessed by William H.Horah & John M.H<sup>orah</sup> & proved by the latter Jan. 27 1852.,

Archibald Morrison (Sills Creek)

Book 23 page 800; Feb. 16 1816, Andrew Ramsey Sr. of Iredell Co.N.C.--no wife signs--lets his son, James W.Ramsey of Rowan Co.N.C., have 412 acres next the heirs of deceased William Erwin, George Clodfelter, William Barr, George Clodfelter Jr., Josiah McNeely & Samuel McNeely, for \$1000.00, witnessed by Robert Ramsey & John Andrews & proved by the latter in May 1816. (Joseph Ervin let the said Andrew Ramsey have this on Oct.9 1811--see book 20 page 280).

Book 28 page 476; Jan. 16 1826, James W.Ramsey--no wife signs--lets William Barr (both of Rowan Co.N.C.) have 62 acres on Sills Creek next William Barr, the old line of James W. Ramsey, Josiah McNeely, Samuel McNeely, James Neel crossing a meadow, for \$310.00, witnessed by Will Barber & James Neel & proved by the latter in Feb. 1826. (This is part of the tract which Andrew Ramsey let the said James W.Ramsey have on Feb. 16 1816--see book 23 page 800).

Book 26 page 441; Nov.24 1825, James W.Ramsey--no wife signs--lets James Neel (both of Rowan Co.N.C.) have 50 acres on Sills Creek on the old line next ---Mc.Neely &c, for \$252.50, witnessed by Will Barber & Andrew Ramsey & proved by the latter in Feb. 1826. (This is part of the land which Joseph Ervin let Andrew Ramsey Sr. have who let the said James W.Ramsey have on Feb. 6 ?1816)

Book 29 page 30; April 18 1826, James W.Ramsey of Rowan Co.N.C.--no wife signs--lets Archibald Morrison of Cabarrus Co.N.C., have 249 acres on Sills Creek next George Clodfelter, William Barr, James Neel & John Erwin, for \$1255.00, witnessed by Andrew Ramsey, James Coles & John Andrews & proved by the last named in Aug. 1826.

James Morrison (Buffalo Shoal Creek of Catawba River)

Book 9 page 466; Oct.10 1783, <sup>Water</sup> The State grants (#637 at 50 shillings the 100 acres) to James Morrison 300 acres on the north side of Buffalo Shoals Creek of Catawba River & crossing said creek. It begins on the north side of said creek by a small branch at a poplar, goes up the various courses of it 92 degrees east 100 poles to a white oak, south 45 degrees east 208 poles to a red oak, south 45 degrees east 280 poles to a black oak, north 45 degrees east 340 poles to a stake, then to the beginning.

James Morrison (Muddy Fork)

Iredell Co.N.C., book F page 122: Feb. 10 1806, William Watts (a "Clother"--no wife signs) lets William King--both of Iredell Co.N.C.--have 100 acres on the south bank of Muddy Fork & down it by the old survey of ---Watts, for 100 pounds, witnessed by Ja Alexander & Jas. Thompson & proved by the latter in May 1806. (This is part of Grant #149 to James Morrison on Oct. 11 1783, who deeded it to William Watts on Feb. 14 1795).

Book 3 page 23: Dec.17 1754, William Morrison & wife Jeane of Rowan Co.N.C. let James Tenen, late of Rowan, have 326 acres next John McConnel & Moses White, for 5 shillings--the release price being 65 pounds on the next day--witnessed by John Bravard, Robert Adams & John Thomson & proved by the last named in Salisbury on July 13 1755. (This had been patented to the said Morrison on March 25 1752)  
July 15? 1755: Lease & release from William Morrison & wife Jane to James Tenen for 326? acres proved by John Thompson

Book 6 page 71: Jan.3 1765, James Tennin or Tenan of Orange Co.N.C.--no wife signs--lets Thomas Greer of Rowan Co.N.C., have 326 acres next John McConnel, for 5 shillings--the release price being 70 pounds on the next day--witnessed by William McConnell & Moses White & proved in Jan. 1765. (This had been deeded to William Morrison on March 25 1752 who let James Tenan have by lease & release on Dec. 18 1754)  
Jan.9 1765: Lease & release from James Tennin to Thomas Greer for 326 acres Jan.3-4 1765 proved by Moses White.

Book 6 page 530: Jan.14 1768, Thomas Greer & wife Jane let John Miller--all of Rowan Co.N.C.--have 326 acres next John McConnell & Moses White, for 5 shillings--the release price being 130 pounds on the next day--witnessed by Moses White & Thomas Johnston & proved in Jan. 1768. (This had been granted William Morrison on March 25 1752 & made over to James Tennan on Dec.18 1754 by lease & release & made over to Thomas Greer in the same way to Thomas Greer on Jan. 4 1765).

: Lease & release from Thomas Greer & wife to John Miller for 320? acres Jan. 15 1768 proved by Francis Johnson.

William Morrison continued.

Book 8 page 224; Aug. 12 1774, "John Miller & Mary his wife Late of the County of Rowan & province of North Carolina Farmer" let "Capt. Robert Lindsay Mercht. of Guilford County" have 326 acres next John McConnel & Moses White, for 130 pounds proclamation money, witnessed by Moses Winsley & Robert Lindsay & proven in Nov. 1774. (This had been granted William Morrison on May 25 1752 who let James Tennan have by lease & release on Dec. 18 1754, who let Thomas Grier have by lease & release on Jan. 4 1765, who let John Miller have it by lease & release on Feb. 14-15 1768).

Iredell Co. N.C., book C page 221; March 15 1796, Robert Lindsay--no wife signs--lets John Lindsay (both of Guilford Co. N.C.) have 326 acres next John McConnell & Moses White, for \$500.00, witnessed by Robert Lindsay Jr., Henry Clift, James Freeland & Andrew Freeland & proved by the last named in Feb. 1798. (This had been granted William Morrison on March 25 1752, who let James Teanen have who let Thomas Grear have who let John Miller have, who let the said Lindsay have)

Morrison.

A map of Fourth Creek Congregation (Presbyterian) which is now Statesville, made by Esqr. William Sharpe in 1773 gives a number of Morrison families. In going west from the center; William on Third Creek about 2 1/2 miles, James a mile more, Thomas & Andrew about 2 more; toward the North on Snow Creek is Patrick not far from the South Yadkin & probably 9 1/2 miles from the center; John on North Branch of Fifth Creek about 4 miles N.E. of center; Andrew a mile or so more eastwardly on same Creek between Thomas & William Hall. It is said that this congregation was composed largely of people of Pa., it was truly a God-fearing and patriotic nucleus.

May 4 1790: The will of John Morrison proved by Robert Hughey. The widow, Frances, & James Murdock & Alexander Willson qualified as Exrs.

Book 11 page 357: Oct. 25 1786, The State grants (#1419 at 50 shillings the 100 acres) to John Morrison 320 acres on the head branch of Fifth Creek next Samuel Wasson, near a spring of Fourth Creek next Sebastian Houpt, Robert Gordon & John Hills.

*Thyatira*  
The will of Andrew Morrison Sr. (Book A page 95) made Feb. 5 1770 & probated May 1770. Wife Mary. Daughters: Sarah, Martha, Margaret Adams & Mary Knox. Sons: John, David, Andrew & William. Has land on Elk Shoal Creek. Exrs: James Adams, James & John Purviance. Witnesses: Wm. Morrison, Jas. Porter & Absalom Knox. The will is proved May 11 1770 by James Porter & Absalom Knox. The executors named in will qualify. An inventory of the estate is returned on Aug. 15 1770. In Aug. 4 1772 another inventory showing \$153.11.10 1/2 and on the 6th 1772 a kind of settlement which shows \$221.9.6 1/2.

Presume that the above Andrew Morrison whose daughter, Mary, married Absalom Knox the son of John & Jean (Gracey) Knox--see Knox Family by Miss Goodman.

Many of these are buried in Thyatira (Presbyterian) graveyard near Mill Bridge Rowan Co. N.C. Andrew Morrison died Feb. 6 1770 age 52 years

William Morrison.

A special to the Charlotte Observer of July 24 1923 (presumably sent by Mrs. Minnie Eliason who got Dr. Laugenour's papers) entitled "Old Statesville Cemetery Hold Grave First Settler" tells of William Morrison a real pioneer who blazed the way for modern civilization. Out six miles northwest of Statesville on the Charlotte-Taylorsville railway is a small station called Loray. One mile southwest of Loray is a neglected graveyard in which are buried this worthy old man and his wife: "William Morrison was born in March A.D. 1704. Departed this life June 3, 1771, in the 67th year of his age. And as he was the first inhabiter of this country, and possessor of this land, he requested that this grave and that on his left hand (his wife, Margaret Morrison) should not be opened." This epitaph is thought to convey disapproval of the removing of bodies into the one started at Loray in 1775. From papers of Dr. Laugenour (the President of Iredell's Historical Committee) it was found that William Morrison's father, James Morrison, went from Ireland to Scotland about 1700 and came from Scotland to America in 1730, settling near Lancaster Pa. The son William came to North Carolina about 1750, and in Nov. 1752 "he had a mill in operation, as we learn from papers of Bishop Joseph Spangenburg, who surveyed the lands in this section for the Moravians looking for a settlement of the Moravian colony which settled at Salem in November, 1755." Also quotes Colonial Records of North Carolina in telling of the treaty with the Catawba Indians on Aug. 29 1754, made at the home of Matthew Tool, by Alexr. Osborn & James Carter when William Morrison had put in his complaint. "Then William Morrison appeared to support the complaint that was by him made to the officers at a late court martial held in Rowan county concerning the Indian insults to him at his own house, some time before, when they came to his mill and attempted to throw a pail of water into his meal trough, and when he would prevent them they made many attempts to strike him with their guns over his head. To which some of the Indians said what they intended to do with the water was only to put a handful or two of meal into it to make a kind of drink which is their way and custom." She tells of the tradition that at one time, the Indians ran Morrison and family from their home and burned all of the property excepting his mill which they preserved on account of superstition. Morrison sought safety in Fort Dobbs (still preserved) near Statesville.

Andrew Morrison

Nov. 21 1825; David Waddle is appointed guardian of Andrew Morrison's orphans; John Marcella & Frencenna & gave bond of \$500.00 with Henry Burke & John Rosebrough

William Morrison (Third Creek)

Book 3 page 372: Nov. 9 1753, Earl Granville lets William Morrison a planter of Rowan Co. N.C. have 640 acres land on Third Creek next James Morrison, for 3 shillings, witness by W. Churton & James Carter & recorded on July 21 1756 (Marked delivered to Esq. Wm. Morrison)

Book 7 page 245: William Morrison Sr. lets William Morrison Jr have 640 acres on both sides Third Creek next James Morrison, for 100 pounds, (which is now in possession of said William Jr.) witnessed (Earl Granville let William Morrison Sr. have this on Nov. 9 1753).

Iredell Co. N.C., book D page 359: Nov. 4 1800, John McClelland, a carpenter--no wife signs--lets John McClelland, the sadler (both of Iredell Co. N.C.) have 200 acres on both sides Third Creek next Thomas Morrison, near a glade, for 275 pounds, witnessed by William McClelland & John Nisbet & proved by the latter in Aug. 1801. (This is part of the tract which Earl Granville let William Morrison have on Nov. 9 1753, who let his son William have on July 18 1770, who let the said carpenter, John McClelland have on Nov. 19 1796).

John L. Morrison

Book 44 page 266: March 9 1869, the commissioners (John Benson, M.S. Fraley & A.S. Elliott having been appointed on application of John L. Morrison for a homestead, which is allowed \$1000.00 for real estate & 500.00 for personal property) lets him retain 320 acres or 323 next the heirs of ---Marlin, William Cole, the schoolhouse lot, George O. Tarr, David Pen- ninger, James M. Link, Jos. H. Mingus & ---Elliott

John L.Morrison

Book 57 page 69; Jan.22 1880, John L.Morrison & wife Martha let Daniel A.Lyerly--all of Rowan Co.N.C.--have 3 tracts next John A.Bailey, John L.Morrison & others ( being 60 acre next the schoolhouse & mouth of a ditch; 2 acres & roads & 4 poles next ---Marlin & the adjoining 10 acres) for \$300.00, acknowledged on the same day.

Book

William Morrison (Third Creek)

Book 11 page 534: Aug.9 1787,The State grants (#1507 at 50 shillings the 100 acres) to William Morrison 355 acres on the south side of Third Creek next his two other surveys & George Erwin.



William Morrison (Third Creek)

Book 9 page 393: Oct. 10 1783, The State grants (#594 at 50 shillings the 100 acres) to William Morrison 640 acres on Third Creek next George Irwin & ---Carson.

Book 11 page 28: Nov. 4 1786, William Morrison & wife Martha let James Foster--all of Rowan Co. N.C.--have 200 acres beginning on the old corner of George Erwin at a hickory on the branch, going east 170 poles to a red oak, south 26 poles to a black oak, south 190 poles to a pine, west 100 poles to a small black oak, then north 266 poles to the beginning, for -----, witnessed by James Alexander & John Cowan Sr. & proved by the latter in May court of 1787. (This is part of a now subdivided tract of The State to William Morrison in 1783).

Book 3 page 362: April 30 1753? Earl Granville (by agents James Innes & Francis Corbin,) let John Kerr have 540 acres on the north side of Third Creek next his survey & ---Mcilwrath, for 3 shillings, with  
witnessed by William

Haywood & recorded July 20 1756.

Book 4 page 752: April 14 1762, John Kerr & wife Janet let Andrew Morrison--all of Rowan Co. N.C.--have 540 acres on the north side of Third Creek next the other survey of the said Kerr, beginning on the corner of Mackelwraith & going north 220 poles to a red oak, west 160 poles to a hickory, north 100 poles to Fourth Creek, west 160 poles to a white oak, south 320 poles to a black oak, then to the beginning, for 5 shillings--the release price being 100 pounds N.C. currency, witnessed by Samuel Young & James Hemphill & proved on July 22 1762. (Earl Granville let the said John Kerr have this April 30 1753).

July 22 1762: Lease & release from John Kerr to Andrew Morrison for 540 acres April 4 1762 proved by Samuel Young.

Morrison (Third Creek)

Book 33 page 47; Dec. 28 1833, David Chambers--no wife signs--lets William Barber (both of Rowan Co. N.C.) have 204 $\frac{3}{4}$  acres on the north bank of Third Creek next James Kerr, the old Morrison line, the new dividing line, Maxfield Chambers' old line & down said creek for \$2000.00, witnessed by John B. Cowan & Luke Barber "proved by the latter in Feb. 1836. (This was originally owned by John McEleoreth but was sold by the Sheriff to Henry Chambers who let his son, Joseph Chambers have it & he let his brother, the said David Chambers have it).

Book 33 page 372: Oct. 19 1837, Isiah Morrison--no wife signs--lets Ninian Cowan (both of Rowan Co.N.C.) have 135 $\frac{3}{4}$  acres on the dividing ridge between Third Creek & Fourth Creek next James Kerr, the old Morrison line, William Barber, James C.Knows & Michael Bird. for \$500.00, witnessed by M.H.Brandon & Stephen F.Cowan & proved by the latter in Nov. 1837. (This is part of the land of his deceased father, David Morrison).

no wife signs  
Book A page 286 Iredell Co.N.C.: Feb.7 1791, James Miller of Rutherford Co.N.C.,/lets Andrew Johnson of Iredell Co.N.C.have        acres on Buffalo Shoal Creek next William Morrison, for 122 pounds & 10 shillings, witnessed by William Morrison Sr. & Jr. & proved by one of them in May 1791. (This was patented to William Andrew & Patrick Morrison as 456 acres on Aug-9 1784).

Rowan Co.N.C. book 11 page 538: Aug.9 1787? The State grants (#1530 at 50 shillings the 100 acres) to William Andrew & Patrick Morrison 456 acres on Buffalow Shoal Creek next their other survey on the said creek.

Book 11 page 532: Aug.9 1787, The State grants (#1516 at 50 shillings the 100 acres) to Andrew, William & Patrick Morrison        acres on Buffalow Shoal Creek.

Book 11 page 539: Oct.9 1787, The State grants (#1514 at 50 shillings the 100 acres) to John McKee 640 acres on the north fork of Buffalow Shoal Creek, including the shoals next William Morrison,--- Robison,---McClelland & Widow McCoy.

Morrison

Iredell Co. book A page 195: Sept. 23 1790, Edward Harris--no wife signs--lets James Morrison (both of Iredell Co. N.C.) have 1000 acres in the Western District on Clover Lick Creek of Obrien River next --- Blount & --- Harris tract of #2337, for 100 pounds, witnessed by Fanealton Wilson & Samuel Harris & proved by the latter in Sept. 1790. (The State granted this to said Edward Harris on July 10 1778).

Iredell Co. N.C. book A page 63: July 10 1788, The State grants (#5210 at ) to Edward Harris 1000 acres on both sides of Grove Creek next Abner Nash. # 2352, Martin Armstrong #693 & said Harris #2352--many other grants to him

William & James Morrison (Third Creek)

Book 4 page 16; Aug. 26 1762, Earl Granville lets George Erwin of Rowan Co. N.C., have 640 acres vacant land on a branch of Third Creek next William Morrison & James Morrison for 10 shillings, witnessed by John Agar & John Frohook & proved in Oct. 1762. *This begins on the line of both at a post oak & goes south with William Morrison 29 chains to a white oak on his corner, east with his line 40 chains to a black oak & a hickory, south 40 chains to a hickory, west 110 chains to a black oak, north 69 chains to a hickory & 130 on the line of James Morrison, then with his line to the beginning, the yearly rent is 25 shillings & 9 pence!*

Book 9 page 394; Oct. 10 1783, The State grants (#599 at 50 shillings the 100 acres) to George Irwin 300 acres on Third Creek next his own land & William Morrison, near a bran

-I  
Iredell Co. N.C. book G page 471: Aug. 24 1810, George Erwin--no wife signs--lets George Brady (both of Iredell Co. N.C.) have 418 acres next William Morrison, Archibald Bready, the head of Camping Run, on the dividing line between William Erwin & George Erwin, for \$2026.10, witnessed by Hamilton McClatchey & William Erwin & proved by the latter in Feb. 1811. (This is part of the tract which Earl Granville let George Erwin have on Aug. 26 1762 & an adjoining tract being #599 from the State to George Erwin on Oct. 10 1783 who devised it to his said son, George Erwin).

(Third Creek)

Book 9 page 393; Oct. 10 1783, The State grants (#594 at 50 shillings the 100 acres) to William Morrison 640 acres on Third Creek next George Erwin, John Carson, --- Graham & William Morrison.

Oct. 20 1762; Deed from Earl Granville to Will Ireland for 640 acres Aug. 26 1762 proved by John Frohock

Book 4 page 76; Aug. 26 1762, Earl Granville lets William Ireland of Rowan Co. N.C., have 640 acres vacant land on both sides Elk Shoal Creek waters of Catawba River next John Ireland, for , witnessed by John Agar & John Frohock & proved in Oct. 1762

Book 9 page 592; Oct. 10 1783, The State grants (#606 at 50 shillings the 100 acres) to William Ireland 200 acres on Elk Shoal Creek next his own land, John Ireland & Samuel Snoddy, passing the old line of Samuel Snoddy.

D.A.R. Lineage, Vol. 124 page 154; Miss Rose Morrison, born in New Madison, Ohio, joined as #123481 from Elijah Mitchell (1761-1847) died in Warren, Indiana, served as a private under Captain James Barr of Col. McDowell's regiment, also in Ezra Alexander's company in Mecklenburg Co. N.C. & was placed on pension role of Preble, Co., Ohio in 1832. See also #114238.

*Andrew Morrison (born 1780)  
Martha Mitchell (born 1785)  
Elijah Mitchell and Sarah Ireland*

Iredell Co. N.C., book D page 589: Jan. 18 1802, Thomas & Andrew Morrison (as executors of deceased William Ireland) let John Wallis--all of Iredell Co. N.C.--have acres on Elk Shoal Creek next William Ireland & John Ireland, (which Earl Granville let the said deceased have on Aug. 26 1762) also 200 acres dated Oct. 10 1783 to the said deceased, for \$1100.00, witnessed by John W. Alexander & William Sharpe & proved by the latter in May 1802.

Andrew Morrison (Statesville N.C.)

Iredell Co. N.C., book C page 477: Aug. 20 1799, Andrew Morrison, a wheelright--no wife signs--lets John Nisbit (both of Iredell Co. N.C.) have  $\frac{1}{2}$  acre of lot #5 in the south-east square of Statesville next the courthouse & the house of Mrs. Hughey, for \$85.00, acknowledged in Aug. 1799. (The commissioners of the town let him have Aug-13 179-)

Andrew Morrison (Elk Shoal Creek)

Jan. 19 1762: Deed from Earl Granville to John Ireland for 526 acres Dec. 21 1761 proved by Esq. John Frohook.

Book 4 page 605: Dec. 21 1761, Earl Granville lets John Ireland of Rowan Co. N.C., have 526 acres on both sides Elk Shoal Creek next Andrew Morrison, William Morrison & William Ireland, for 10 shillings, with yearly rental at witnessed by James Coupland, William Gibson & John Frohook & proved in Jan. 1762.

Iredell Co. N.C., book A page 343: Aug. 14 1781, John Ireland--no wife signs--lets James McKnight (both of Iredell Co. N.C.) have 266 acres on both sides Elk Shoal Creek next Andrew Morrison, for 200 pounds, witnessed by Thomas Morrison & David McKnight & proved by the latter in Aug. 1792? or 1. (This is part of the land which Earl Granville let him have in 1761).

Iredell Co. N.C., book A page 344: Aug. 13 1791, John Ireland--no wife signs--lets Andrew Morrison (both of Iredell Co. N.C.) have 260 acres on Elk Shoal Creek next William Ireland for 220 pounds, witnessed by Thomas Morrison & David McKnight & proved by the latter in Aug. 1792? or 1. (This is part of the land which Earl Granville let said John Ireland have in 1761).

IDLE GOSSIP SINKS SHIPS

Book 11 page 589: Oct. 9, 1787. The State granted, (# 1314 at 50 shillings the 100 acres), to John McCree 640 acres on the north fork of Buffalo Shoal Creek, including the shoal, beginning on the line of William Morrison at a black oak + going with the said line to a black oak on the corner of the said Morrison, east with his line 9 chains to a persimmon on the <sup>other</sup> corner of the Morrison, south 75 chains passing his other corner to a black oak on the line of Robison, west with the said line 70 chains to a pine on the line of - Mr. Lehland, north with the said Mr. Cleland 15 chains to a black oak, north 55 chains to a pine, east 26 chains to a pine on the line of Widow McCoy, south with the said line 23 chains to a pine on the corner of Mr. ... then east to the beginning.

Neil Morrison of Four Mile Creek, Providence Settlement, Mecklenburg Co.

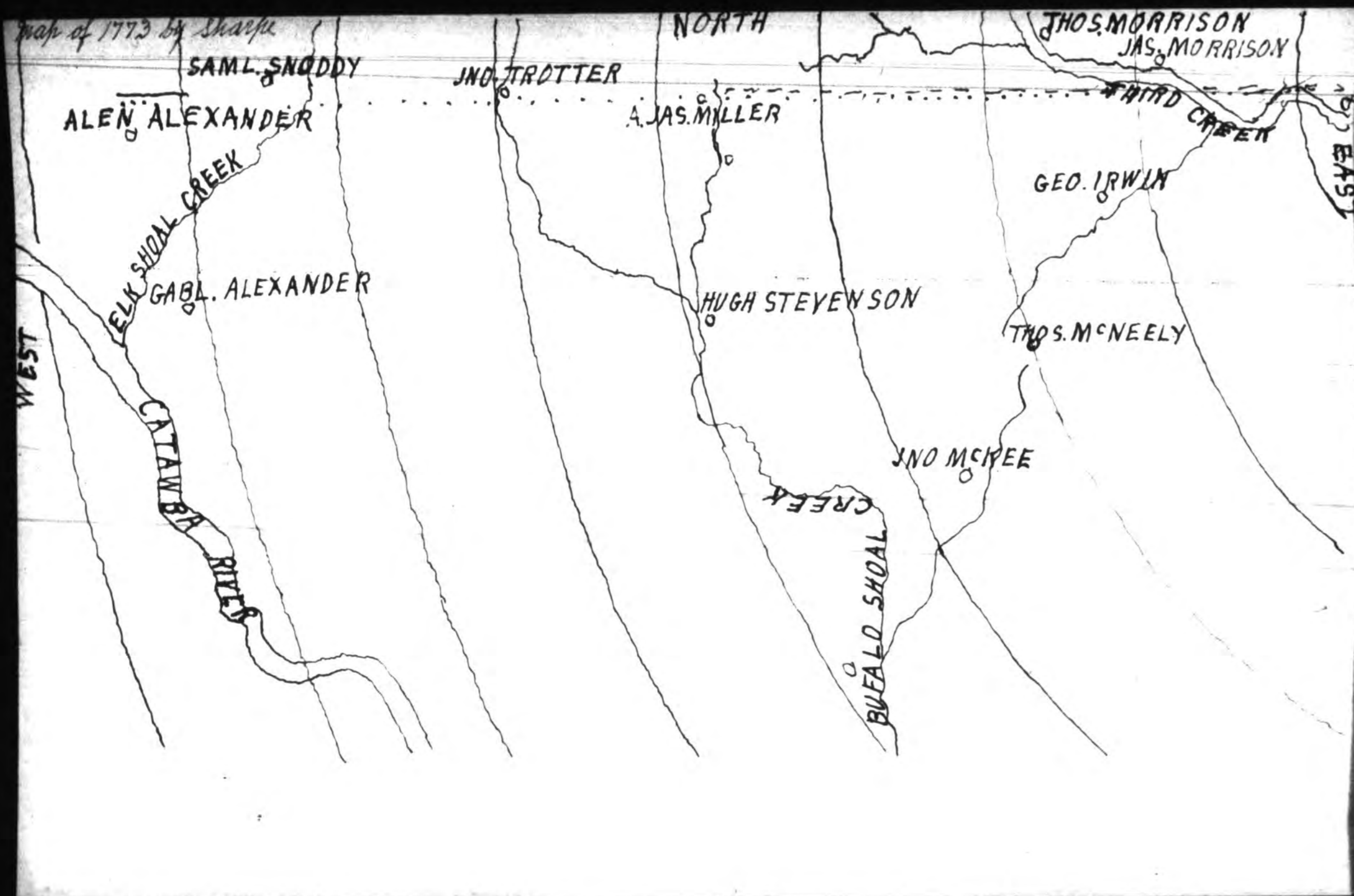
- (5) Ann Morrison (1765-1822) married in 1788, David Houston (1759-1812, son of David Houston 6, 1718-62, who married in 1738, Mary Morrison 1719-81, sister of Neil Morrison--#6 over).
- (4) Miranda Houston (1798-1827) married in 1820, Thomas Dunn (1796-1838, son of Andrew Dunn 5 Sr. 1751-1805 who married Mary Allen 1770-1851; son of James Dunn 6 who married in 1750, Martha ----).
- (3) Margaret E. Dunn (1826-54) married in 1851, Robert McEmie White (#3 over).

D.A.R. Lineage Vol. 163 page 4; Miss Adelaide McKinnon Lore, joined as #162015 from

Mecklenburg County History (by Alexander) page 411, under caption of "NEIL MORRISON. James Morrison, a native of Scotland, early migrated to this county; settled in Philadelphia, where his son, Neil Morrison, was born in 1728. On reaching years of manhood, he engaged in mercantile business in that city, and then married.

A few years before the Revolution, the father and his three sons moved to Mecklenburg and located on Four Mile creek, in Providence settlement, Neil Morrison at this time having a family. James Morrison lived to be an old man, 81 years, and was interred in Providence burial ground. Neil Morrison's abilities soon commanded respect, and he was chosen one of the members of the Mecklenburg Convention in May, 1775. He engaged heartily in the military service, commanding a company on Rutherford's campaign in 1776, against the Cherokee Indians, burning their towns, cutting down their corn and throwing it into the streams.

His other services are not known. He was a Justice of the Peace and a member of the County Court. He died September 13, 1784, at the age of 56 years, and was buried in Providence graveyard. His widow survived him until her 89th year. His son, William Morrison, was early sent to Princeton college, but the war early in 1776 interrupted his studies; so he bought himself a rifle and returned home; entered the service, serving a while on Sullivan's Island. At Gates' defeat in August, 1780, he was wounded by a musket ball, taken prisoner and confined in jail in Camden, whence his mother and sister succeeded



Andrew Morrison (Fourth Creek)

Book 20 page 336; Sept. 30 1807, Benjamin Brandon of Sumner Co. Tenn.--no wife signs--lets Andrew Morrison of Rowan Co. N.C., have 169 acres on the north side of Fourth Creek next the spring branch of Robert Buntin, Nancy Brandon, bank of Rutherford's Creek & Thomas Dickey, for \$460.00, witnessed by Samuel Anderson, Anny Anderson, George Knox & Benjamin Knox & proven by the last named in Nov. 1812.

Land Processions page 52; March 24 1806, the plantation of Robert Buntin was processioned by J. Andrews, as processioner, with John Niblock & George J. Niblock, as chain Carriers. It is 243 acres on the east side of his spring branch next Benjamin Brandon, George Niblock & Robert Wason on the bank of a hill, next Samuel Armstrong & Thomas Dickey. Drawn to a scale of 100 poles to the inch.

*243 acres of Robert Buntin*

- James Morrison of Mecklenburg Co. N.C.  
Virkus Compendium, Vol. III page 310; Edwin Payne Lore, born Aug. 4 1891 in Concord N.C., living at Smithfield, N.C., gave his lineage as the son of
- (2) George Monroe Lore (born 1847) married in 1877 to Ann Eugenia White (born 1852)
  - (3) Valentine " (1810-93) " Sarah Lucinda Shankel (1820-64)
  - (4) George " (1775-1858) " Susan Hasselberger (1787-1866 daughter of Capt. John Hasselberger 5 of American Revolution).
  - (5) Valentine " (1747-1826) of Pennsylvania, a soldier of American Revolution married Eve -----
  - (6) Michael " " Evelyn -----
  - (7) William White married in 1750, Jean -----
  - (6) " " Jr. (1751-94) a "Cabarrus Black Boy" & soldier of American Revolution, married in 1773, Jane White (1754-1837).
  - (5) Robert " (1777-1810) married in 1798, Jane Dickson (1781-1844, daughter of John Dickson 6, who died in 1851, married Elizabeth McEwen, born 1760, daughter of Hugh McEwen who died in 1792, married 1748, Margaret McDowell, who died in 1789, daughter of John McDowell who married Mary -----).
  - (4) William Franklin White (1800-48) married in 1823, Elizabeth Morrison (1802-44 daughter of John Morrison 5, 1767-1845, in the War of 1812, who married in 1788, Margaret Pickens, 1773-1844, daughter of William Pickens; son of John Pickens 6, 1730-81, of American Revolution who married in 1756, Mary ---, 1732-84, from Scotland).
  - (3) Robert McKemie White (1823-1901) married in 1851, Margaret E. Dunn--see #3
  - (2) Ann Eugenia White (born 1852) married in 1877, George Monroe Lore (see #2 above)
  - (7) James Morrison (1697-1778) from Scotland went to Mecklenburg Co. N.C.
  - (6) Neil " (1728-84) a Signer of the Mecklenburg Declaration of Independence, married in 1758, Annabelle --- (1730-1819)

(Waters of Rich Fork & Hunts Fork of  
Book 25 page 521; July 31, 1809, Isaac Morris Sr., of Giles Co., Tenn.,--no wife signs--lets John Yokley of Rowan Co., N.C., have 464<sup>1</sup> acres on the waters of Rich Fork & Hunts Fork, beginning on the line of Daniel Shular at an elm on the bank of Rich Fork & going south 15 chains to a dead Spanish oak on the line of Michael Shular & corner of Thomas Jones, east 18 chains to a pine on the corner of Thomas Jones, east 33 chains & 65 links to a post oak on the line of Joshua Tacker, south 1 chain & 25 links to a small hickory saplin on the corner of --- Morris & the line of Js. Gorden, east 18 chains & 50 links to a red oak on the corner of Js. Gorden, north 35 chains & 75 links to a white oak on the corner of said Gorden, east 16 chains & 63 links to a post oak on the line of Robert Moffit & the corner of Js. Gorden, north 20 chains to a pine knot on the line of Moffit & the corner of --- Clodfelter, west 40 chains to a white oak on the corner of Clodfelter, north 33 chains & 40 links to a black gum on the south bank of Hunts Fork, then down the creeks to the beginning, for \$1400.00, witnessed by Samuel E. Tomlinson & Jacob Tacker & proved by the latter in Nov. court of 1819.

Book 32 page 385; Feb. 4 1835, Abraham Bunton makes a deed of trust to Thomas Renshaw (both of Rowan Co. N.C.) of 75 acres on Fourth Creek next ---Morrison, ---Hoophill? & ---Brandon, for \$1.00, as he owes Adam Filhour \$420.00 with interest upon which George Knox is security & he wishes to secure him, witnessed by J.L. Austin & Turner Thomason & acknowledged in May 1835. (The high-sheriff, F. Slater, let said Bunton have this on Feb. 21 1834)

Book 34 page 324; Dec. 30 1839, Thomas Renshaw (as trustee of Abraham Bunton who made the deed Feb. 4 1835 & it was sold Dec. 17 1839) lets James Kerr--both of Rowan Co. N.C.--have 75 acres on Fourth Creek next ---Morrison, ---Hemphill & ---Brandon, for \$875.00, witnessed by A. Torrence & John Kerr & proved by the latter in Feb. 1840.

**Henry Agenor Jr.**

Book 11 page 667; July 11 1768, The State grants (11001 at 10 shillings the 100 acres) to Henry Agenor 197 . . acres beginning on the corner of Phillip Slough & the line of Zachariah Rary, going with the line of Rary north 50 chains & 25 links to a red oak, east 9 chains & 75 links to a black oak on the line of William Crowell, south with the line of Crowell 62 degrees east 31 chains to a Lick-o-y, east 7 chains to a stake on the corner of Phillip Kratz, south with the line of Kratz 77 chains & 50 links to a stake on the line of said Slough, then to the beginning.

The History of Mecklenburg Co., N.C., (by G.A. Tomhins), page 77: Neil Morrison, born in Philadelphia, in 1738, moved to Mecklenburg Co., N.C., in 1770, died in 1784, & was buried at Providence Church. He was Captain of the Cherokee Campaign, a Magistrate, member of the County Court & Signer of the Mecklenburg Declaration of Independence.

**James Morrison**

N.C. D.A.R. Register of 1947, page 17: Mrs. Adelaide Mc-Hinnon Gore, as #162015, from the services of Neil Morrison, a Signer of North Carolina, joined the "Cabarrus Black Boys Chapter" (organized June 25 1914), of Concord.

N.C. Page 141: Her Supplemental lines are John Morrison & the Wilderness, both of N.C.

-copy the 24 Feb 1947 in original book -now in the file



N.C. D.A.R. Register of 1947, page 78: Mrs. B.C. Davidson, (Louise Negey), as #206419, from the services of Neil Morrison, a Signer, is listed among the "Former Members 1890-1947."

Page 132: Mrs. J.H. Davidson, (Annex May Alexander), gave Neil Morrison, a Signer of North Carolina, as her Supplemental line.

Page 134: Mrs. W. W. Blowe (Mary Gore), gave her Supplemental line as William White, Jr., a "Cabarrus Black Boy," Neil Morrison a "Signer," & Ensign John Morrison--all of North Carolina.

**Morris**

Book 20 page 25; Feb. 5 1807, Lewis Beard--no wife signs--lets the executor of deceased Col. Thomas Garson, who is John E. Garson, --both of Rowan Co. N.C.-- have 500 acres, beginning on the corner of Moses Lambert at a white oak, going with his line south 45 degrees west 65 chains to a pine on the line of David Capely, east with his line 13 chains & 50 links to a black Jack grub on his corner, south with his line again 30 chains to a pine, east 77 chains & 60 links to a 30 saplin on the line of Seth Moss, north with his line 29 chains & 50 links to a post oak on his corner, west with his line again 30 chains & 9 links to a red oak on his corner, north with his line again 23 chains & 75 links to his corner & the line of Jacob Lopp, west with the line of Lopp 23 chains & 5 links to a black oak on his corner, north with his line again 23 chains & 7 links to the beginning, for \$200.00, witnessed by F. Coupee & William Cox & acknowledged by Lewis Beard Feb. 1 1807. ( This is a subdivided tract originally granted to the said deceased Thomas Garson & William Moore & was later sold as the property of Robert Morris).



Dr. William Morrison (son of Neil

in getting him pardoned, then conveying him to Charlotte, where Dr. Henderson extracted the ball and he recovered. He subsequently became a prominent physician, and died in 1806, together with his brothers, Alexander and James, all within a period of three months. Dr. William Morrison was a member of the Legislature in 1796--elected as a Federalist--and his brother, Alexander, in 1801 to 1803, as a Republican. Their sister became the wife of Maj. Thomas Alexander, who served under Davie and Sumter in the Revolution."

Morrison. (Waters of Sills Creek)

A#3 Book 10 page 344: Aug. 8 1785, William Morrison--no wife signs--lets Alexander Morrison (both of Wilkes Co.N.C.) have 209 1/3 acres on Sills Creek next James Erwin, Joshua Nichols, Thomas Swoon & Hugh Allen, for 120 pounds, witnessed by Mary Holman & Daniel Holman & proved by the latter in Nov. 1785. (This is part of the 628 acres which John Patterson let Archibald Morrison have & said Morrison was the father of said William Morrison & willed him 1/3 of the above 628 acres &c). In the Sheriff's sale to Samuel Young, it begins on the corner of Erwin & the line of Nichols at a hickory, goes south 19 degrees west 38 chains to a black oak on the corner of Nichols, south with the same line 20 chains to a small black oak on the corner of Allen, east 52 chains with the line to a stake in the old line, north 58 chains to a black oak, then to the beginning & it seems that Thomas Swann & Hugh Allen live adjoining it as is the old plantation of Jacob Nichols

Book 7 page 463: March 7 1772, Archibald Morrison--no wife signs--lets Richard Autten (both of Rowan Co.N.C.) have 209 1/3 acres on Sills Creek next David McDowell, Thomas Swann & William Morrison, for 60 pounds, witnessed by Hugh Sutton & Alexander Morrison & proved in May 1772. (This is part of 628 acres which John Patterson let the now deceased Archibald Morrison die who willed one third of it to his said son Archibald).

Book 7 page 464: March 7 1772. Richard Auten --no wife signs--lets Archibald Morrison (both of Rowan Co.N.C.) have 201 acres on the north side of Grants Creek for witnessed by Hugh Sutton or Julton & Alexander Morrison & proved in May 1772. (This is land which Benjamin Woods heired from his deceased brother Robert Woods to whom it was leased & released on Jan. 15-16 1762 by Samuel Woods & wife Sarah.

Morkerts (Pounders Fork of Abbots Creek)

Marriage bonds: Rachael Morkert to Jacob Sechrist Aug. 10 1815 signed by Daniel Sechrist

Book 21 page 181: Feb. 6 1808, Peter Kern & Philip Kern--no wives sign--let Lewis Morkert (all of Rowan Co.N.C.) have 257 acres on both sides Pounders Fork of Abbots Creek, beginning on the east side of a branch of said Pounders Fork next ---Shals, for 300 pounds, witnessed by Ephraim Goss & John Beck & proved by the latter in May 1808.

Morrison. (Fourth Creek)

Book 21 page 674: Nov. 20 1806, Andrew Morrison of Rowan Co. N.C. lets Benjamin Wiley of Iredell Co. N.C., have 291 acres on both sides of Fourth Creek next James Adams, heirs of John Morrison, David Morrison, Jacob Morrison & the original tract, for \$750.00, witnessed by Samuel Hunter & Mathias Phifer & proved by the latter in Feb. 1810. (This is land of the heirs of John Morrison & laid off for his son, Andrew, according to his will).

Book 30 page 365; Aug. 13 1828, Austin Willie of Lincoln Co. N.C.--no wife signs--lets James Kerr of Rowan Co. N.C., have his undivided  $\frac{1}{2}$  of lot #1 of the deceased Benjamin Willie Sr. land which was allotted to Benjamin Willie Jr. now deceased & came to the said Austin as an heir-at-law, being 97 acres on Fourth Creek next the also undivided 4th part of 24 $\frac{1}{2}$  acres, for \$100.00, witnessed by Jas. Campbell & David Chambers & proved by the latter in Nov. 1828.

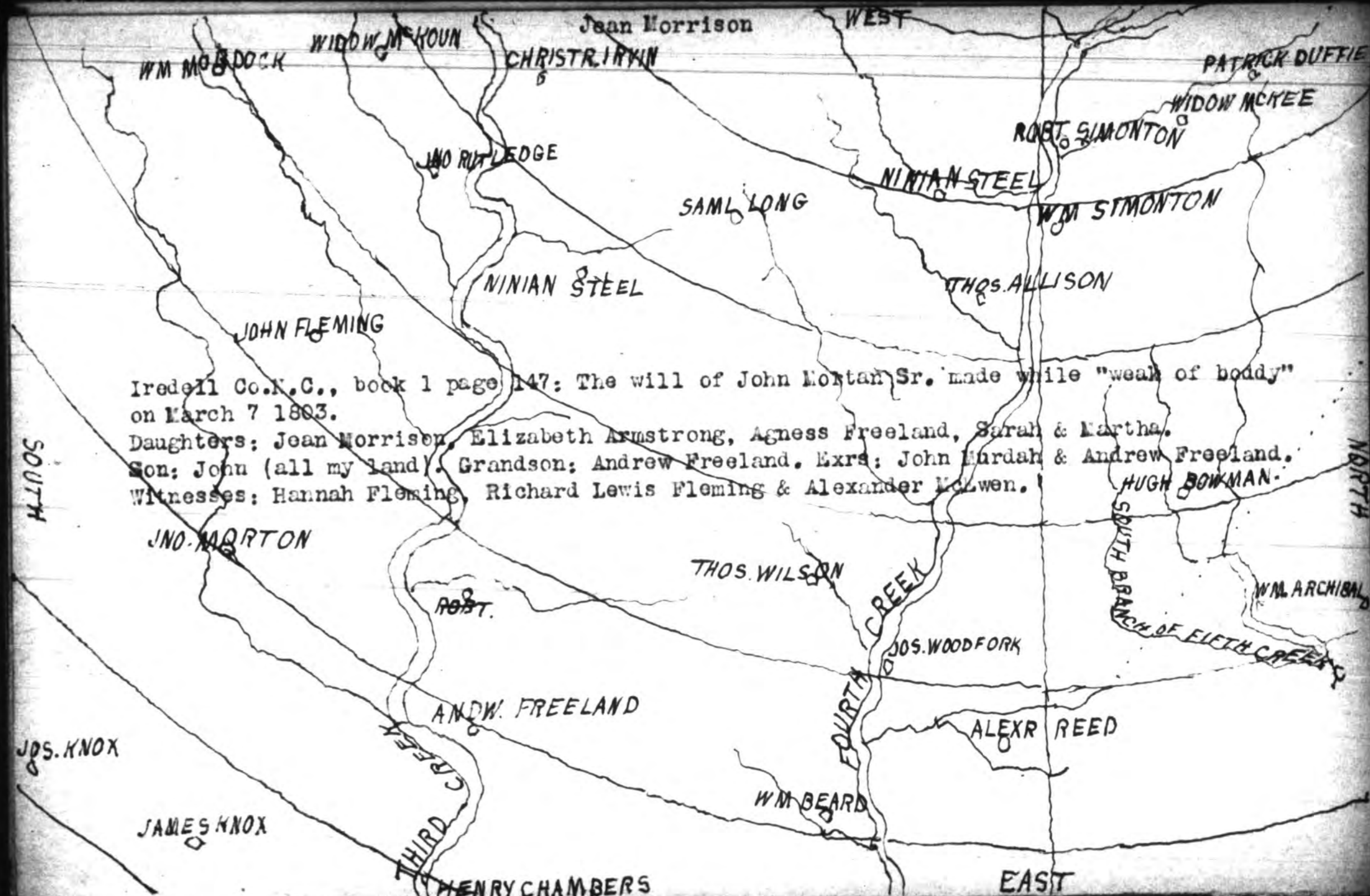
Book 24 page 78; May 2 1817, Robert Morrison--no wife signs--lets Michael Bird (both of Rowan Co. N.C.) have 294 acres on the south side of Fourth Creek next the heirs of David Morrison & the field, Richard Graham & James Kerr, for \$100.00 witnessed & proved by R.W Barber in May 1817. (The deceased John Morrison left this to the said Robert Morrison & Andrew Morrison).

Book 28 page 23; --- 1825, Michael Bird--no wife signs lets Alfred Kerr a colored man commonly called Ford have 30 acres of this for \$150.00.

John L. Morkerts (Pounders Fork of Abbotts Creek)

Book 24 page 280; Sept. 19 1816, John L. Morkerts--no wife signs--lets John Leonard (bot of Rowan Co. N.C.) have 211 $\frac{1}{2}$  acres on both sides Pounders Fork of Abbotts Creek next John Beck, John Miller, Jacob Zink, Phillip Kern & Shultz, for \$800.00, witnessed by Jacob Beck & Jacob Leonard & proved by the latter in Aug. 1817. (Leonard & Peter Kern let said Morkerts have this).

History of Evangelical Lutheran Synod of North Carolina (by Bernheim & Cox) page 164; #9 John Ludwig Markert was licensed in Davidson County into the North Carolina Synod on Oct. 22 1804, ordained at Abbot's Creek Church in Oct. 1808, labored in Davidson County, was the 1st missionary setn to the Synod of Ohio, Indiana & Illinois, died Nov. 22 1850 & is buried at Portland Mills, Ind.



Iredell Co. N.C., book 1 page 147: The will of John Merton Sr. made while "weak of body" on March 7 1803.  
 Daughters: Jean Morrison, Elizabeth Armstrong, Agness Freeland, Sarah & Martha.  
 Son: John (all my land), Grandson: Andrew Freeland. Exrs: John Mordah & Andrew Freeland.  
 Witnesses: Hannah Fleming, Richard Lewis Fleming & Alexander McLen.

Lewis Morris of New York  
 Sons of American Revolution, page 1013; William Clay Ginty of Chippewa Falls, Wis., joined that society as #10400, son of George Clay Ginty by Flora Beall (Outhwaite); grandson of Edward Outhwaite by Catherine Frances (Cooper); great-grandson of Isaac Cooper by Mary Ann (Morris); great-great-grandson of Jacob Morris by Mary (Cox); great-great-great-grandson of Lewis Morris, a Signer of the Declaration of Independence & Brigadier-General.  
 Page 1017; Charles Marcus Morris of Milwaukee, Wis., joined that society as #10487, son of William Augustus Pringle Morris by Harriet (Grannis); grandson of Jacob Morris, served on the Staff of General Charles Lee, by Sophia (Pringle); great-grandson of Lewis Morris, a Signer of the Declaration of Independence & Brigadier-General.

Page 816; George Barclay Rives of New York City, joined that society as #8880, son of George Lockhart Rives by Caroline (Morris); grandson of John Kean by Lucy (Halsted); great-grandson of Peter Philip James Kean by Sarah Sibina (Morris); great-great-grandson of Jacob Morris by Mary (Cox); great-great-great-grandson of Lewis Morris, a Signer of the Declaration of Independence & Major-General of the New York Militia.  
 Page 379; William Fish Morris of Topeka, Kansas, joined that society as #9613, son of Robert Hunter Morris by Martha (Wright); grandson of Lewis Lee Morris by Hannah (Winter); great-grandson of Jacob Morris by Mary (Cox); great-great-grandson of Lewis Morris, a Signer of the Declaration of Independence & Brigadier General of the New York Militia.

Robert Hall Morrison  
 and Mrs. Samuel Hooper  
 1824 at Buffalo Shoals Creek  
 2 Ballparks for and open  
 3 separate  
 and James P. Cowin  
 4. Susan Plumer  
 and Mrs. Thomas Jackson  
 5. Signature  
 before Recorder  
 6. Signature  
 and William Gray  
 7. Signature  
 and James P. Cowin  
 8. Signature  
 and James P. Cowin  
 9. Signature  
 and James P. Cowin  
 10. Signature  
 and James P. Cowin  
 11. Signature  
 and James P. Cowin  
 12. Signature  
 and James P. Cowin  
 13. Signature  
 and James P. Cowin  
 14. Signature  
 and James P. Cowin  
 15. Signature  
 and James P. Cowin  
 16. Signature  
 and James P. Cowin  
 17. Signature  
 and James P. Cowin  
 18. Signature  
 and James P. Cowin  
 19. Signature  
 and James P. Cowin  
 20. Signature  
 and James P. Cowin  
 21. Signature  
 and James P. Cowin  
 22. Signature  
 and James P. Cowin  
 23. Signature  
 and James P. Cowin  
 24. Signature  
 and James P. Cowin  
 25. Signature  
 and James P. Cowin  
 26. Signature  
 and James P. Cowin  
 27. Signature  
 and James P. Cowin  
 28. Signature  
 and James P. Cowin  
 29. Signature  
 and James P. Cowin  
 30. Signature  
 and James P. Cowin  
 31. Signature  
 and James P. Cowin  
 32. Signature  
 and James P. Cowin  
 33. Signature  
 and James P. Cowin  
 34. Signature  
 and James P. Cowin  
 35. Signature  
 and James P. Cowin  
 36. Signature  
 and James P. Cowin  
 37. Signature  
 and James P. Cowin  
 38. Signature  
 and James P. Cowin  
 39. Signature  
 and James P. Cowin  
 40. Signature  
 and James P. Cowin  
 41. Signature  
 and James P. Cowin  
 42. Signature  
 and James P. Cowin  
 43. Signature  
 and James P. Cowin  
 44. Signature  
 and James P. Cowin  
 45. Signature  
 and James P. Cowin  
 46. Signature  
 and James P. Cowin  
 47. Signature  
 and James P. Cowin  
 48. Signature  
 and James P. Cowin  
 49. Signature  
 and James P. Cowin  
 50. Signature  
 and James P. Cowin  
 51. Signature  
 and James P. Cowin  
 52. Signature  
 and James P. Cowin  
 53. Signature  
 and James P. Cowin  
 54. Signature  
 and James P. Cowin  
 55. Signature  
 and James P. Cowin  
 56. Signature  
 and James P. Cowin  
 57. Signature  
 and James P. Cowin  
 58. Signature  
 and James P. Cowin  
 59. Signature  
 and James P. Cowin  
 60. Signature  
 and James P. Cowin  
 61. Signature  
 and James P. Cowin  
 62. Signature  
 and James P. Cowin  
 63. Signature  
 and James P. Cowin  
 64. Signature  
 and James P. Cowin  
 65. Signature  
 and James P. Cowin  
 66. Signature  
 and James P. Cowin  
 67. Signature  
 and James P. Cowin  
 68. Signature  
 and James P. Cowin  
 69. Signature  
 and James P. Cowin  
 70. Signature  
 and James P. Cowin  
 71. Signature  
 and James P. Cowin  
 72. Signature  
 and James P. Cowin  
 73. Signature  
 and James P. Cowin  
 74. Signature  
 and James P. Cowin  
 75. Signature  
 and James P. Cowin  
 76. Signature  
 and James P. Cowin  
 77. Signature  
 and James P. Cowin  
 78. Signature  
 and James P. Cowin  
 79. Signature  
 and James P. Cowin  
 80. Signature  
 and James P. Cowin  
 81. Signature  
 and James P. Cowin  
 82. Signature  
 and James P. Cowin  
 83. Signature  
 and James P. Cowin  
 84. Signature  
 and James P. Cowin  
 85. Signature  
 and James P. Cowin  
 86. Signature  
 and James P. Cowin  
 87. Signature  
 and James P. Cowin  
 88. Signature  
 and James P. Cowin  
 89. Signature  
 and James P. Cowin  
 90. Signature  
 and James P. Cowin  
 91. Signature  
 and James P. Cowin  
 92. Signature  
 and James P. Cowin  
 93. Signature  
 and James P. Cowin  
 94. Signature  
 and James P. Cowin  
 95. Signature  
 and James P. Cowin  
 96. Signature  
 and James P. Cowin  
 97. Signature  
 and James P. Cowin  
 98. Signature  
 and James P. Cowin  
 99. Signature  
 and James P. Cowin  
 100. Signature  
 and James P. Cowin

Deed Co. N.C. Book C page 281: Aug. 2, 1798, Mordock Morrison -  
 out of love for his son, Donald Morrison, both of — gives  
 him 100 acres on Buffalo Shoals Creek next the said Mordock Morrison  
 crossing a branch, the old line & John McLean, witnessed by  
 Thomas Mac Kay & Colleen Campbell & proved by the latter in Aug. 1798.  
 (This is part of a grant to David Black on Nov. 28, 1792, who  
 let him have this on Feb. 20, 1794).

Morrison  
 Page 101: Mrs. J. W. Morrison, (Jessie Daniel Thrash), as #9188,  
 from the services of Samuel Hardy, a Private of North Carolina,  
 is listed among the former members 1890-1947."  
 Page 101: Mrs. W. E. Morrison, (Margaret Pritchard), as #121178, from  
 the services of John Board, a Signer of North Carolina, is  
 listed among the former members 1890-1947."  
 Page 16: Miss Mary Elizabeth Morrison as #312762 from the services of  
 John Board, signer of the Mecklenburg Declaration of Independence, joined  
 the Declaration Chapter (organized Feb. 22, 1912), of Charlotte N.C.  
 Page 16: Mrs. J. W. Morrison (Mary Morris), as #312761 from the services  
 of John Board, signer &c joined the same chapter  
 Page 124: Mrs. Rollin Wilson, (Anna J. Morrison), as #70494, from  
 the services of Major John Davidson, a signer of North Carolina,  
 is listed among the former members 1890-1947."

Page 119: Mrs. O. G. Turner, (Lavinia Gabney Morrison), as #1590,  
 from the services of Captain James Moore of Virginia & North  
 Carolina, is listed among the former members 1890-1947."

Page 25: Mrs. John Adkins, (Anabel Morrison), as #347389, from  
 the services of Lieutenant Nathaniel Boyster of Virginia, joined  
 the Guilford Battle Chapter, (organized Feb. 22, 1902), of Greens-  
 boro, N.C.

K.C.D.A.R. Register of 1947, page 101: Mrs. Allison Badger Morrison, (Alston Davis), as #170786, from the services of Colonel William Hayswood of North Carolina, is listed among the "Former members 1890-1947."

Page 101: Mrs. Edgar H. Morrison, (Carrie Biggs) as #397608, from the services of Isaac Alexander a Soldier of North Carolina, is listed among the "Former members 1890-1947"

Page 101: Mrs. Robert B. Morrison, (Frances Stewart), as #353932, from the services of Thomas Blackhall a Patriot of North Carolina, is listed among the "Former members 1890-1947."

Page 101: Miss Ida Morrison as #235992, from the services of Thomas Crawford of the North Carolina General Assembly is listed among the "Former members 1890-1947."

Page 105: Mrs. Ernest B. Kullall, (Ada Morrison) as #219806 from the services of Thomas Crawford of the North Carolina General Assembly is listed among the "Former members 1890-1947."

## Morrison

K.C.D.A.R. Register of 1947 page 22: Mrs. Harvey Morrison, (Selia Hubbard), as #297590 from the services of Captain George Hubbard of Connecticut, joined the "Colonel Robert Rowan Chapter," (organized Nov. 4 1936), of Fayetteville, N.C.

Page 14: Mrs. Alston Morrison, (Isabelle Pinnix), as #163593, from the services of Gabriel Davis a Soldier & Patriot of Virginia, joined "The Mecklenburg 'Mother Chapter'" (organized Sept. 27, 1898) of Charlotte, N.C.

Page 14: Mrs. J. H. Morrison, (Minna Caldwell), as #350000 from the services of Colonel Calvin Spencer, 2nd Lt & Captain of South Carolina, joined the same chapter.

Page 101: Mrs. Ben R. Morrison, (Winifred Shepherd), as #246390, from the services of Colonel Henry Rhodes of North Carolina, is listed among the "Former members 1890-1947."

Page 110: Mrs. J. B. Riley, (Nathie Mae Morrison), as #272087, from the services of James Haison, Chaplain of North Carolina, is listed among the "Former members 1890-1947."

Page 110: Mrs. Paul Ringer, (Eleanor Morrison), as #97616, from the services of Lieutenant William Davidson of North Carolina, is listed among the "Former members 1890-1947."

Morrison

N.C. S.A.R. Register of 1947, page 101: Mrs. J. A. Morrison, (Martha Brown), as # 279625, from the services of Captain Thomas Cowan of Pennsylvania, is listed among the former members 1890-1947.

Page 101: Mrs. R. C. Morrison (Mary King Somers), as # 242097, from the services of Captain James Houston of North Carolina is listed among the former members 1890-1947.

Page 101: Mrs. W. H. Morrison (Sara Spratt), as # 295519, from the services of Captain William Bradford of Maryland, is listed among the former members 1890-1947.

Page 101: Mrs. R. M. Morrison (Portia Owen), as # 18176, from the services of William Lee, Special Agent of Virginia, is listed among the former members 1890-1947.

N.C. S.A.R. Register of 1947, page 58: Mrs. Emmett Crook (Mary Elizabeth Weard), as # 370831 from the services of James Morrison a Private + Captain of North Carolina, joined the "Liberty Hall Chapter" of on Oct. 16, 1947.

Page 143: Miss Madeline Orr gave her Supplemental Lines as James Morrison a Private of North Carolina; James Orr, a Private of North Carolina; Violet Wilson a Patriot of North Carolina; Samuel Wilson Sr., Captain of North Carolina; Archibald McCurdy a Private + Lieutenant of North Carolina; Colonel Charles Connor a Private + Lieutenant of North Carolina; General Joseph Graham, Major of Mecklenburg N.C. Co. + Peter Ehes of the Virginia Safety + Intelligence Committee; Colonel Jacob Drake of the New Jersey Safety Committee + Samuel Howell, a Private of New Jersey.

William Morrison (Eight Mile Shoale Creek)

Book 3 page 377; Dec. 4 1753, Earl Granville lets William Morrison, a planter of Rowan Co. N.C., have 572 acres in the forks of Eight Mile Shoale Creek beginning on the west side, for 3 shillings, witnessed by Jas. Car & W. Churton & proved on July 21 1756. (going north 80 chains, west 22 chains, south 16 chains & 25 links, north 80 chains west 68 chains, south 64 chains)

Book 7 page 105; April 14 1769, William Morrison--no wife signs--lets John Foster (both of Rowan Co. N.C.) have 572 acres on the west side of Eight Mile Shoale Creek, going north 80 chains, west 22 chains, south 16 chains & 25 links, west 68 chains & south 64 chains, for 100 pounds proclamation money--the release price being the same on the next day--witnessed by Samuel Harris & Allen Alexander & recorded in May 1764. (This had been granted to the said Morrison on Dec. 4 1753).

Iredell Co. N.C., book C page 182; Nov. 10 1797, John Foster of Bourbon Co. Ky.,--no wife signs--appoints his friends David McKnight & Archibald Bray of Iredell Co. N.C., his attorneys to sell 575 acres on Eight Mile Shoal Creek next Morrison, acknowledged before Thomas Jones & Richard Peery Justices of the Peace (This had been granted by Earl Granville to William Morrison on Dec. 4 1753, who let him have this on April 14 1769).

Feb. 13 1771: Lease & release from William Morrison to Andrew Miller for 640 acres Feb. 11 1771 proved by William Ireland.

Book 7 page 294: Feb. 11 1771, William Morrison--no wife signs--lets Andrew Miller (both of Rowan Co.N.C.) have 640 acres on the south side of Cataba River on Eight Mile Shoal Creek on the upper side of said creek, for 100 pounds, witnessed by William Ireland & John Stewart.

Book 7 page 295: Feb. 11 1771, William Morrison Sr.--no wife signs--lets William Morrison have 640 acres on the north side of Cataba River on Eight Mile Shoal Creek on the upper side of said creek, for 100 pounds witnessed as above. (This may be the same land but poorly copied in lease or release--M.G.McC--).

Book 3 page 374: Nov. 19 1753, Earl Granville lets William Morrison, a planter of Rowan Co.N.C., have 640 acres on Eight Mile Shoal Creek on the north side of Catawba River, for 3 shillings, witnessed by

S.D. Morrison (Prospect Church section)

Book 71 page 342: Nov. 1 1889, S.D. Morrison & wife S. Eugenia let Philo P. Morrison--all of Rowan Co.N.C.--have \_\_\_\_\_ acres in Rowan & Iredell Counties, one mile from Prospect Church next John Brown, E.K. McNeely, James West, Kate C. Frontis, E.M. Correll, Mary P. Boyd & Mrs. Amah Brown, for \$5.00, acknowledged on Dec. 13 1889. (This had been bought of S.A.D. Hart in 1876).

Book 110 page 286: Aug. 5 1895, Philo P. Morrison & wife Ada of Harrison Co. Texas, let S. Eugenia Morrison of Rowan Co.N.C., have 118 acres five miles east of Mooresville & about one mile south of Prospect Church next John Brown, E.K. McNeely, James West, Kate C. Frontis, E.M. Correll, Mary P. Boyd & Mrs. Amah Brown, for \$5.00, acknowledged in that County Texas on Dec. 26 1900. (This had been conveyed by S.D. Morrison & wife to them on Nov. 1 1889--see book 71 page 342).

Book 56 page 490: Jan. 16 1877, Julia C. & husband Stephen Frontis of Mooresville, Iredell Co.N.C. let S.D. Morrison of Rowan Co.N.C., have 3/16<sup>th</sup> of an acre next S.D. Morrison, E.E. Frontis & E.M. Correll, for \$100., witnessed by A. Leazer

*Alexander Morrison of Georgia.*  
N.C.D.A.R. Register of 1947, page 7: Miss Ethel Bailey, as # 26 2729, from the services of Alexander Morrison, a Soldier of Georgia, joined The Ruth Davidson Chapter, (organized Oct. 21, 1929) of Asheville, N.C.  
Page 68: Miss Mary Ethel Bailey, as # 26 2729, from the services of Alexander Morrison a Private of Georgia, is listed among the Former Members 1890-1947

Page 68: Miss Annie Bailey, as # 378466 from the services of Alexander Morrison a Private of Georgia, is listed among the Former Members 1890-1947.

N.C.D.A.R. Register of 1947 page 101: Mrs. Theodore S. Morrison, (Ella Davidson), as # 29196, from the services of Lieutenant William Davidson of North Carolina, is listed among the Former Members 1890-1947.  
Page 142: Mrs. Theo. S. Morrison, (Ella Henrietta Davidson), gave Captain David Vance of North Carolina as her Supplemental Line.

Western North Carolina, (by Arthur), page 400:

Book 71 page 342: Nov. 1 1889, S.D. Morrison & wife S. Eugenia let Philo D. Morrison--all of Rowan Co. N.C.--have one mile from Prospect Church next John Brown, E.K. McNeely, James West, Kate C. Frontis, E.W. Correll, Mary P. Boyd & Mrs. Arnah Brown, for \$5.00, acknowledged on Dec. 13 1889. (This had been bought of S.A.D. Heart in 1876.)

Book 56 page 488: Dec. 24 1875, S.A.D. Hart & wife Mary A. let Eugenia Morrison--all of Rowan Co. N.C.--have 110 acres next William Brown, J.W. Lorange, bluff of a hill, S. Frontis; also --- next C.K. McNeely, Samuel Hart & a ditch, for \$2000.00, acknowledged in Iredell Co. N.C. on the same day before Judge J.B. Connelly.

Feb. 12 1785: Deed from Lindsey Carson to James McCollum for 310 acres June 1 1784 proved by Thomas Morrison.  
 Book 10 page 160: June 1 1784, Lindsay Carson as eldest son & heir of deceased William Carson, lets James McCollum--both of Rowan Co. N.C.--have 310 acres on Third Creek next William Morrison, for 100 pounds, witnessed by Samuel Harris, James & Thomas Morrison & proved by the last named in Feb. 1785. (This is part of the subdivided tract of 692 acres from Earl Granville to the now deceased William Carson on Dec. 21 1761)

Book 4 page 619: Dec. 21 1761, Earl Granville lets William Carson of Rowan Co. N.C., have 692 acres on both sides Third Creek next William Morrison & James Watt, for 10 shillings, witnessed by James Coupland, William Gibson & John Frohock & proved by the last named in Jan. 1762.

*John Morrison of North Carolina*

*N.C. D. R. Register of 1947 page 47: Mrs. Francis McDuley (Virginia Ann Morrison), as #34105-8 from the services of John Morrison, a (1) Private of North Carolina, joined the "Fort Webb Chapter", (organized April 29, 1908), of Statesville, N.C.*

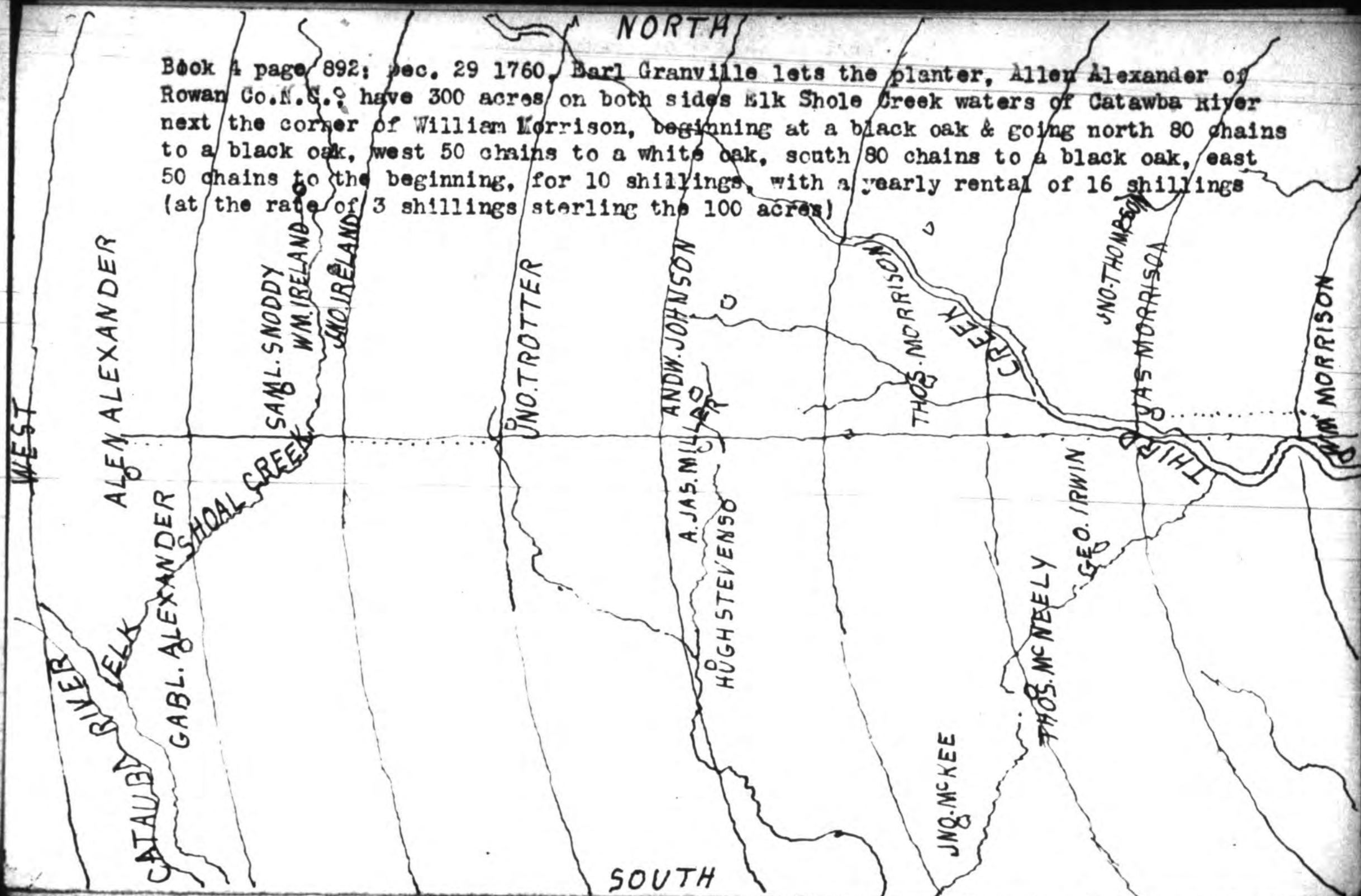
*Page 134: Mrs. W. W. Blow, (Mary Gore), gave her supplemental lines as John Morrison, an Ensign of North Carolina; Neil Morrison a Signer of North Carolina & William White, Jr. a "Cabarrus Black Boy" of North Carolina*

*Page 141: Miss Eugenia White Gore gave her supplemental lines as John Morrison an Ensign of North Carolina; Neil Morrison a Mechlenburg signer & Valentine Gore a Soldier of Pennsylvania.*

*Page 141: Miss Adelaide McKinnon Gore gave her supplemental lines as John Morrison an Ensign of North Carolina & William White, a Patriot of North Carolina*

John Morrison (Third Creek)

Book 11 page 72; Nov. 22 1786, Lindsey Carson of South Carolina--no wife signs--lets John Morrison of Rowan Co. N.C., have 392 acres on both sides Third Creek next James McCollum, William Carson, James Watts & the old survey of William Carson, for 100 pounds, witnesses by James Bradley, William Morrison & William Potts & proved by the last named in Feb. 1785. (This is part of the subdivided tract of 692 acres which Earl Granville let the now deceased William Carson have on Dec. 21 1761). It begins on its south side on the corner of James McCollum at a white oak, goes east 80 poles to a white oak on the old corner of William Carson's land, north 144 poles to a post oak on the corner of James Watts, east 120 poles to a black oak on the other corner of Watts, north 256 poles to a post oak, east corner of the old survey of William Carson, west 192 poles to a Spanish oak on the corner of James McCollum, then with his several lines to the beginning.



Book 4 page 892; Dec. 29 1760, Earl Granville lets the planter, Allen Alexander of Rowan Co. N.C. have 300 acres on both sides Elk Shoal Creek waters of Catawba river next the corner of William Morrison, beginning at a black oak & going north 80 chains to a black oak, west 50 chains to a white oak, south 80 chains to a black oak, east 50 chains to the beginning, for 10 shillings, with a yearly rental of 16 shillings (at the rate of 3 shillings sterling the 100 acres)

John Morrison (south side of Fourth Creek)

Book 23 or 24 page 78; May 2, 1817, Robert Morrison--no wife signed--let Michael Bird, (both of Rowan Co., N.C.) have 294 acres on the south side of Fourth Creek, beginning on the corner of the heirs of David Morrison at a post oak & a hickory near the corner of the field, & going with their line north 100 poles to a hickory on the corner of said Morrison, east with his line 4 degrees variation 198 poles to a pine & a black oak on his corner, north 4 degrees variation 34 poles to a hickory on the original corner of the whole survey, east with the old line 4 degrees variation to a red oak on the corner of Richard Graham, south with his line 4 degrees variation 94 poles to his, & the corner of James Kerr which is a red oak & a dogwood, continuing with the line of Kerr 69 + 59 poles--in all 158 poles to the corner of David Morrison, for \$1100.00 witnessed & proved by R. W. Barber in May 1817. (The now deceased John Morrison left this to the said Robert & Andrew Morrison)

Archibald Morrison (Third Creek)

N.C. D.A.R. Register of 1947 page 87: Mrs. W. E. Harris, (Elva Caldwell), as #150242, from the service of Sergeant Robert Morrison of North Carolina, is listed among the "Former members 1890-1947."

Page 123: Mrs. S. S. Whitworth, (Sue Caldwell), as #150243, from the service of Sergeant Robert Morrison of North Carolina, is listed among the "Former members 1890-1947"




Iredell Co.N.C. book K page 6: Sept. 7 1801, David McKnight a planter (as the attorney of James McKnight) lets Donald McLean--both of Rowan Co.N.C.--lets John Foster of have 6 acres on Elk Shoal Creek near the Carawba & branch of Buffalo Shoal Creek, for 4 pounds, witnessed by Sherley Lafferty & Alexander Gunn & proved by the latter in Aug. 1803. (This is part of the land which Earl Granville let William Morrison have, who let James McKnight have in 1794, who let James McKnight have Aug. 23 1797).

Book 22 page 725 or 825 (numbered twice); Nov. 16 1812, Andrew Morrison, a joiner--no wife signs--lets William Hall, a planter (both of Rowan Co.N.C.) have 27 acres 3 rods & 19 poles on the south side of the main road which leads from Dicrey's Hill to Henry's Ford on the South Yadkin next ---Brandon, for \$129.68, witnessed by Mary Robinson & Joseph Cowan & proven by the latter in Aug. 1813.

*Mrs. J. J. ("Stonewall") Jackson, was the first "Mother Chapter" Regent, (It was organized Sept. 27, 1898), of Charlotte, N.C.*

*Page 92: Mrs. J. J. Jackson (Mary Anna Morrison), age 24 8/6, from the services of Judge John Davidson of North Carolina is listed among the "Former" members 1890-1947*

*Page 72: Mrs. J. J. Morrison, age 10 4/2, from the services of Judge John Davidson of North Carolina is listed among the "Former" members 1890-1947. Robert Hall Morrison (son of Abigail) was even by married in 1824 Mary Graham*



Archibald Morrison, (Sills Creek)

July 22 1762: Deed from Earl Granville to John Patterson for 628 acres Dec. 21 1761 is proved by John Frohock.

Book 4 page 807; Dec. 21 1761, Earl Granville lets John Patterson of Rowan Co.N.C. have 628 acres of vacant land on Sills Creek next James Erwin, Joshua Nichols & Samuel Blythe, beginning next James Erwin on the line of Joshua Nichols & going south 19 degrees west 36 chains to a B.O. on the corner of Nichols, west with his line 34 chains to a hickory & a B.O. on the corner of Blythe, south with his line 61 chains to his , east 80 chains to a W.O., north 99 chains to a B.O., then to the beginning, for 10 shillings sterling, with the yearly rent of 25 shillings, 1 penny & half pence, witnessed by James Coupland, William Gibson & John Frohock & proved July 22, 1762.

July 13 1767: Lease & Release from John Patterson to Archd. Morrison for 628 acres Dec. 11-12, 1766 proved by John Brawley.

Book 6 page 347; Dec. 11 1766, John pateron, a planter--no wife signs--lets the farmer, Archibald Morrison (both of Rowan Co.N.C.), have 628 acres on Sills Creek next James Erwin, Joshua Nichols & Samuel Blythe as above, for 5 shillings--the release price on the next day being 120 pounds, witnessed by Alexander Morrison & John BrEly & proved in Jan. court of 1767. (Earl Granville let John Pateron have this Dec. 21 1761.)

Nov. 15 1769: The will of Archibald Morrison is proved by Mary & Alexander Morrison who qualified as executors, with Jacob Nicholes & John Brown as Will book A page 97; The will of Archibald Morrison made Sept. 26 1769 while "very sick and weak" & probated in Nov. court of 1769. Wife: Mary. Sons: Archibald (who gets part of the homoplace & is to be divided with the other two sons), William & Alexander (the land he lives upon). Daughters; Sarah, Ann, Mary & Jane. Executors: wife & son Alexander. Attests: Jacob Nichols, Agnes Nichols & John Brown.

Andrew Morrison

Feb. 16 1818: Administration on the estate of deceased Andrew Morrison is granted to John Dickey who gave bond of --- with William Price & Henry Hughes & got letters.

Iredell Co., N.C., book 2 page 156: The will of William Erwin, made July 29, 1835, probated  
Wife: Mary. Sons: John A., James & Andrew (among whom all the land is to be equally divided), & George. (\$2.00 to be added to what he has already been given.)  
Daughters: Melissa Morrison, (to whom \$2.00 is added to what she has already been given), & Dorcas Cornell, (to whom \$2.00 is added to what she has already been given).  
Executors: Wife, Mary, son, James, & James Adams.  
Attest: James Adams.

Wonder if William Morrison's father did not come with him to N.C.? Judging from the minutes of Feb. 1778, there was a very old man by the name of James Morrison here (distinguishing the land claims on Shoal Creek & Elk Shoal Creek) who could not live much longer.

March 21 1754: "James Morrison his mark a Crop in the Near Ear and A staple fork in ye off Ear Brand M on ye Near Sholder".

In our first courts 1753: "Wm: Morrison Prays his Mark and Brand to be Recorded, Granted his Mark A Crop in ye Near Ear And A slit in ye off Ear and An Under Keel in ye Same Brand".

Sept. 21 1753: "Wm: Morrison Prays his mill to be Recorded as A publick mill Granded sd. mill being built and Erected on Third Creek".

March 19 1754: "Wm. Morrison Apointed Constable in the Room of Joseph Burethan on Oatoway(?)". (In the summer? term of court Benjn Rodgers had been appointed commissioner in Jos. Burethan's district - Burethan or whatever the name is, was appointed constable possibly in the spring of 1753).

March 22 1754: "John Findly Apointed Constable in the Room of Joseph Burcham(?) and for his District" (This name eludes me.)

April 16 1755: "Patrick Morrison his Mark --- Brand P: upon the Sholder and M upon the Buttock".

April 17 1755: William Morrison is on the "Venire for May Supream Court".  
July 15 1755: A lease & release from William Morrison & wife Jane to James Tenen for 336 acres is proved by John Thomson. (over)

July 16 1755: William Morrison appears as a Justice in Court.  
Deed of sale from Esq. Francis Corbin to William Morrison for 640 acres proved by Carter J. 21 1756. Also 2 other of 640 & 575 acres + one to James Morrison for 528 acres

Alexander Morrison (Sills Creek)

Nov. 15 1769, The will of Archibald Morrison is proved by Mary & Alexander Morrison who qualified as executors with Jacob Nicholes & John Brown as security. The will of Archibald Morrison (book A page 97) made while "very sick and weak" on Sept. 28 1769 & probated in Nov. 1769. Wife; Mary. Sons; Archibald (part of the homelace--it is to be divided with his two brothers), William & Alexander (also the place where he lives). Daughters; Sarah, Ann, Mary, Margaret & Jane. Exrs; wife & son Alexander. Attests: Jacob Nichols, Agnes Nichols & John Brown.

Book 10 page 341; Aug. 8 1775, William Morrison--no wife signs--lets Alexander Morrison (both of Wilkes Co. N.C.) have 209 1/3 acres on Sills Creek next James Erwin, Joshua Nicholas, Thomas Swan & Hugh Allen, for 120 pounds, witnessed by Mary Holman & Daniel Holman & proved by the latter in Nov. 1785. (This is part of the 628 acres which John Patterson let the now deceased Archibald Morrison have who being the father of the said William who now lays it off as his third according to his said father's will).

May 12 1787; Deed from Sheriff John Brevard Sr. to Saml. Young for 209 1/3 acres April 28 1786 proved by Benja. Brevard.

Book 11 page 29; April 28 1786, Esq. John Brevard, as High Sheriff of Rowan (whereas the land of William Morrison was sold on April 25 1786 to Samuel Young to whom he owed money, for 50 pounds), the said sheriff now delivers it, which is one third of a tract

Marriage bonds:

William Morrison to Elizabeth Murdoch Jan. 4 1769. Signed by James Mordock & her father, James Mordock writes consent.  
John Morrison to Frances Wilson Jan. 12 1766. Richd. Leach (I. Rogers).  
Martha Morrison to John Foster March 20 1768. John Mitchell & Patrick Morrison.  
Patrick " " Ann Foster Aug. 9 1768. Max Chambers & Robert Foster.  
Thomas " " Martha Woods Dec. 6 1769 (mother Martha? writes consent) signed William Woods & William Steele.  
James Morrison to Jen Oxford Feb. 18 1768. Hugh Montgomery  
Andrew " " Margrett Potts Feb. 18 1768. Moses Potts & Ruth.  
Andrew " " Elizabeth Slean March 26 1766 James Patterson & Walter Car.  
James " " Elenor Snoddy Oct. 25 1772. Samuel Snoddy  
Frances " " George Niblock Feb. 15 1793. William Luckie

Book 8 page 224: shows that "John Miller & Mary his wife Late of the County of Rowan & province of North Carolina Farmer" lets "Capt. Robert Lindsay Mercht. of Guilford County" have for 130 pounds proclamation 326 acres of land next that of John McConnel & Moses White witnessed by Moses Winsley & Robert Lindsay in Nov. 1774. John Miller signs the deed & Mary makes her Mark. (This land had been granted William Morrison on May 25 1752, he made it over by lease & release to James Tennan on Dec. 18 1754 who likewise made it over to Thomas Grier on Jan. 4 1765 who likewise made it over to John Miller on Feb. 14-15 1768).

Iredell Co. N.C., book 1 page The will of Sarah Ireland made Nov. 15 1800  
Isaac Dumas (\$50), Alexander Erskin Morrison (\$75.00), William Morrison Jr. (\$50.00), William Donaldson (\$50), John Morrison, hatter, (\$12.50), Sarah Steel (\$12.50), John McKee Jr. (\$12.50), Andrew Morrison Sr. (a clock), Sarah (daughter of William Morrison), Jean (daughter of Andrew Morrison & his other five daughters; Mary, wife of Thomas Morrison, Margaret wife of Henry F. Steel, Martha, Sarah & Jean), Nancy, Martha, Sarah & Elizabeth (daughters of William Morrison).  
Exr; nephew James (son of Andrew Morrison) & James (son of William Morrison).  
Witnesses: Joseph Steel (Jt.) & William Morrison (Jt.)

Archibald Morrison (Sills Creek)

of a tract of 628 acres conveyed to the now deceased Archibald Morrison by John Pat-  
terson, who willed it to the said William Morrison), being on the waters of Sills  
Creek next Jas. Erwin & old plantation of Jacob Nichols; where Thomas Swan & Hugh  
Allen live, beginning on the corner of Erwin & Nichols at a hickory, going south 19  
degrees west 38 chains to a black oak on corner of Nichols, south with same line  
20 chains to a small black oak on the corner of Allen, east 52 chains with line  
to a stake in the old line, north 58 chains to a black oak, then to the beginning,  
making 209 1/3 acres, witnessed by Alexander McWhorter & Benjamin Brevard & proved  
by the latter in May court of 1787.

Book 7 page 463; March 7 1772, Archibald Morrison--no wife signs--lets Richard Autten  
(both of Rowan Co.N.C.) have 209 1/3 acres on Sills Creek next David McDowell, Thomas  
Swann & William Morrison, for 60 pounds, witnessed by Hugh Sutton? & Alexander Morrison  
& proved in May 1772. (This is part of 628 acres which John Patterson let the now de-  
ceased Archibald Morrison, father of said grantor, who willed his said son, Archibald  
the grantor one third of it).

May 6 1772; Deed from Archibald Morrison to Richard Autten for 628 acres March 7 1772  
proved by Alexander Morrison.

Feb. 5 1778; Deed from Richard & Sarah Autten to Hugh Allen for 628 acres Jan. 26 1776  
proved by Samuel Hart.

Book 8 page 449; Jan. 26 1776, Richard Autten & wife Sarah let Hugh Allen--all of Rowan Co.  
N.C.--have 209 1/3 acres on Sills Creek next William Hart, Thomas Swan & William Morrison  
for 60 pounds, witnessed by Andrew McCollum & Samuel Hart & proved by the latter in Feb.  
1778. (This is part of 628 acres which John Peterson let the now deceased Archibald Mor-  
rison have, who willed it to his son, Archibald, as his third of said land, who sold it  
to the said Autten.)

John Morrison

Iredell Co.N.C., book J page 10; April 17 1816, Thomas Snoddy--no wife signs--lets James  
Alexander (both of Iredell Co.N.C.) have 148 1/2 acres next ---McLain on Creek,  
(being part of the grant from Earl Granville to Andrew Morrison in 1762 who bequeathed  
it to his son, William Morrison, who died intestate & it fell to John Morrison, who be-  
queathed it to James Black on Aug. 31 1796, who let Thomas Snoddy have on Sept. 29 1810);  
also 28 acres (being part of same

for \$350.00.

Morrison-Miller.

The will of Andrew Miller (book B page 32) made while in good health on  
Jan. 21 1766. Wife Sarah (effects to be sold after her death and proceeds  
divided among my children). Son David (to live with his mother & have the  
home-tract). Daughters: Margret & Sarah. Grandson William Morrison (5 pounds  
to be paid by his uncle, David & grandmother). Exrs: wife & friend Joseph  
Steal. Ad Osborn testifies that they qualify, Feb. 1777.

Morrison.

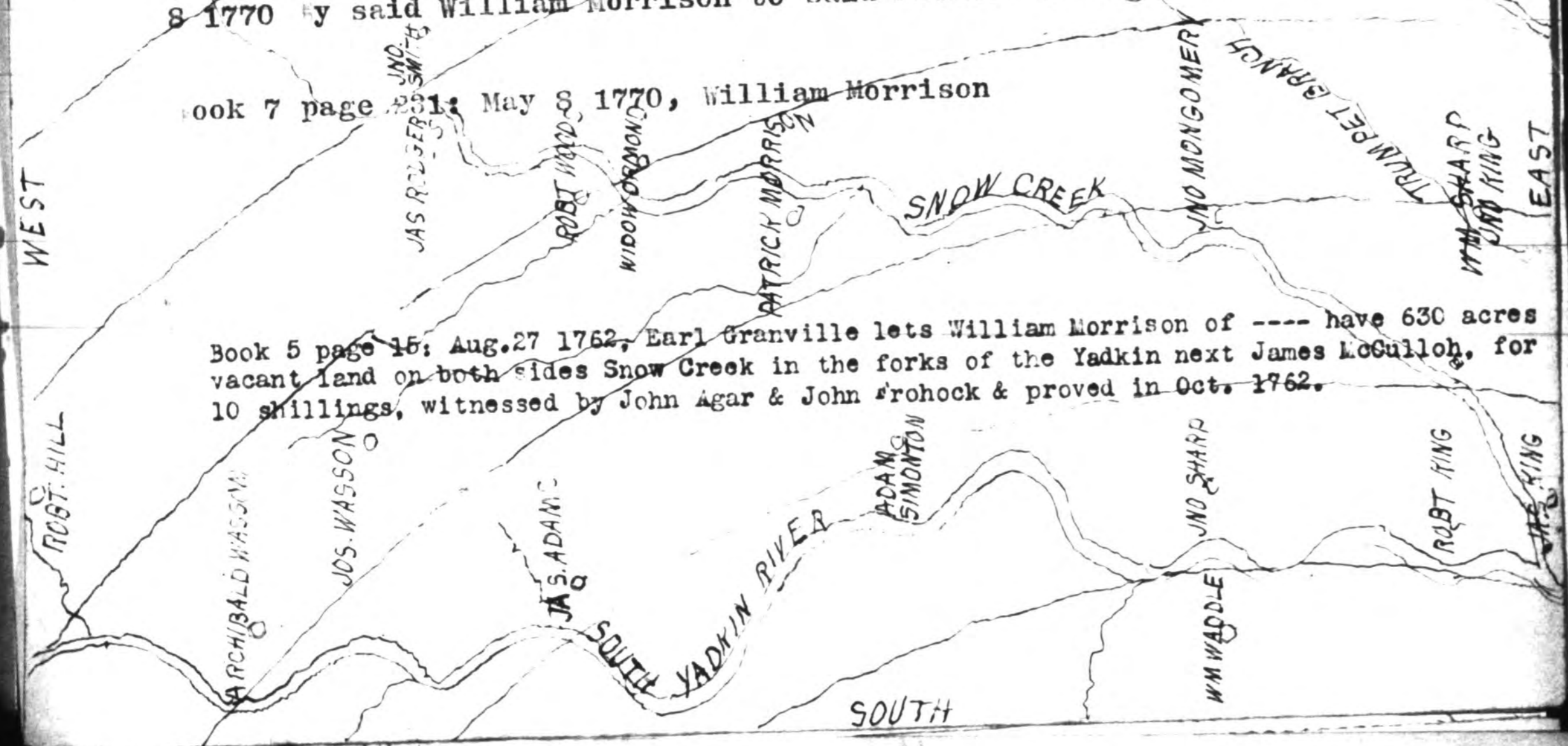
May 6 1782: "Ordered that Administration on the Estate of John Morrison  
deceased issue to James Adams, who qualified & gave Security Thomas Symonton  
in £80 specie Inventory of the above Estate filed".

May 2 1780: "Ordered that Letters of Administration on the Estate of Andrew  
Morrison, deceas'd issue to Allen Alexander and John Morrison (the Widow  
relinquishing her right to the same) And they Accordingly qualified agreeable  
to Law, and gave Security James Purviance and William Sharp in the Sum of  
£20,000".

Book 11 page 469: Sept. 11 1779, Patrick Morrison & wife Ann let James King (all of Rowan Co. N.C.) have 630 acres on both sides of Snow Creek next James Adams, for 5000 pounds, witnessed by Ro King & John King & proved by the latter in Aug. 1788. (This was originally granted by Earl Granville to William Morrison on Aug. 27 1762 & conveyed by lease & release on May 8 1770 by said William Morrison to said Patrick & Ann Morrison).

Book 7 page 331: May 1770, William Morrison

Book 5 page 15: Aug. 27 1762, Earl Granville lets William Morrison of ---- have 630 acres vacant land on both sides Snow Creek in the forks of the Yadkin next James McCulloch, for 10 shillings, witnessed by John Agar & John Frohock & proved in Oct. 1762.



Feb. 12 1780: Deed from Hugh, Andrew & William Morrison to James Buchanan is acknowledged. Proved by Alexander Love & acknowledged by the grantor William Morrison.

also 26 acres (being part of same) for \$350.00.

Sons of American Revolution, page 242: Henry Morris Husband of Washington, D.C., joined that society as #1878, son of Henry Morris by Eliza J. (Smith); great-grandson of William Pitt Smith, Surgeon in the Continental Service, & of Robert Morris, Signer of the Declaration of Independence.

Page 583: Gouverneur Morris (died Dec. 30 1897), joined the Michigan society as #3158, son of Robert Morris by Mary W. (Fisher); grandson of Henry Morris by Eliza (Smith); great-grandson of Robert Morris, a Signer of the Declaration of Independence.

Same page; Robert Morris of Detroit, Mich., joined that society as #10830, son of Gouverneur Morris by Florence (Walton); grandson of Robert Morris by Mary W. (Fisher); great-grandson of Henry Morris by Eliza (Smith); great-grandson of Robert Morris, a Signer of the Declaration of Independence.

Vol. II page 480 of Some Prominent Virginia Families (Louisa de Pequet du Bellet):

Page 443: Edward Thomas Jones of Elk Ridge, Howard Co., Md., joined that society as #1171, son of Isaac Thomas Jones by Mary (Cambrell); grandson of Edward Jones by Maria Fayette (Croxall); great-grandson of Thomas Croxall by Mary (Long); great-great-grandson of Charles Croxall by Mary (Morris); great-great-grandson of Robert Morris, a Signer of the Declaration of Independence & "Financier of the Revolution."

Vol. II page 396 of Colonial Families of the United States (by G.N. Mackenzie) & page 527 of Founders of Anne Arundell & Howard Counties, Md. (by Warfield). Genealogy of Dec. 1913, vol. 3 #12, page 114, caption "Maryland Marriage License" of Baltimore County: Charles Croxall and Mary Morris, June 12, 1781."

William Morrison (East bank of Catawba River on Morrison's or Poston's Creek)

Iredell Co. N.C., book Q page 357: Dec. 13 1833, Robert H. Burton & Margaret J. Brevard (as trustees of Henry H. Conner) let Frances Sherrell--all of -----, have 1/4 of tract #268 on the east bank of the Catawba River, below the "mouth of Morrisons Creek (now Called Postons Creek, for \$2000.00, witnessed by Joh Sherrell & A.M. Burton & proved by the latter in Feb. 1834. (This had been patented to William Morrison on Oct. 13 1754 or 56, who let Hugh McKnight have, who let James McKnight have, who let John Poston have, who willed it to John Poston Jr., who let James Conner have it).

Lewis Morris of New York.

Sons of American Revolution, page 1013. William Clay Ginty of Chippewa Falls, Wis., joined that society as #10400, son of George Clay Ginty by Flora Beall (Outhwaite); grandson of Edward Outhwaite by Catherine Frances (Cooper); great-grandson of Isaac Cooper by Mary Ann (Morris); great-great-grandson of Jacob Morris by Mary (Cox); great-great-great-grandson of Lewis Morris, a Signer of the Declaration of Independence & Brigadier-General.

Page 1017; Charles Marcus Morris of Milwaukee, Wis., joined that society as #10487, son of William Augustus Pringle Morris by Harriet (Grannis); grandson of Jacob Morris, served on the Staff of General Charles Lee, by Sophia (Pringle); great-grandson of Lewis Morris, a Signer of the Declaration of Independence & Brigadier-General.

Page 816; George Barclay Rives of New York City, joined that society as #9880, son of George Lockhart Rives by Caroline (Morris); grandson of John Kean by Lucy (Halsted); great-grandson of Peter Philip James Kean by Sarah Sibina (Morris); great-great-grandson of Jacob Morris by Mary (Cox); great-great-great-grandson of Lewis Morris, a Signer of the Declaration of Independence & Major-General of the New York Militia.

Page 379; William Fish Morris of Poncha, Kansas, joined that society as #9613, son of Robert Hunter Morris by Martha (Wright); grandson of Lewis Lee Morris by Hannah (Winter); great-grandson of Jacob Morris by Mary (Cox); great-great-grandson of Lewis Morris, a Signer of the Declaration of Independence & Brigadier-General of the New York Militia.

Rufus W. Morrison

Feb. 1833; The petition of Elizabeth Gibson to have her dower laid off in the land of deceased Francis Gibson

Feb. 1833; William Gibson is appointed guardian of Emeline & Clarissa (orphans of the deceased Francis Gibson) & gave bond of \$1000.00, with George L. Smith & Wm. H. Horah.

May 1833; William Gibson is appointed guardian of Hetta (orphan of deceased Francis Gibson) & gave bond of \$500.00 with Wm. H. Horah & Wm. C. Brandon as security.

Book 34 page 368 or 468; Oct. 3 1839, Emeline Gibson, an heir of deceased Francis Gibson, lets George Smith--both of Rowan Co. N.C.--have her share in the estate of deceased Francis Gibson, being 25 acres on Grants Creek next John Hartman, over to the north bank of said creek, for \$162.00, witnessed & proved by James B. Gibson in May 1840.

Book 32 page 96; Oct. 2 1833, James Stafford of Henry Co. Tenn. lets Hetty P. Emeline & Clarissa Gibson (heirs of deceased Francis Gibson) of Rowan Co. N.C., have 159 acres next George Smith, James Stewart, John Stewart (now Josiah Turner's), William Gibson, old line of ---Brown, Michael Baker & George L. Smith, for \$800.00, witnessed by Matthew Locke & Matthew B. Locke & proved by the latter in Feb. 1834.

Marriage bonds;

Clary Gibson to William Wooten Feb. 11 1813 signed by Thomas Jones  
Clarissa E. " Benjamin Julian Oct. 29 1846 signed by James H. Enniss

Emaline " " Rufus W. Morrison Dec. 22 1840 signed by James B. Gibson

Aug. 1845; Administration on the estate of deceased Emeline Morrison is granted to James Gibson, who gave bond of \$100.00, with George Johnson & Levi Lawrence.

Thomas Morrison

Book 11 page 247; Aug. 9 1787, The State grants (#1543 at 50 shillings the 100 acres) to Thomas Morrison 51 acres next his own land, Andrew & James Morrison, beginning next Andrew Morrison.

Alexander Morrison

Book 8 page 172; June 15 1774, John Brown an innholder--no wife signs--lets Alexander Morrison (both of Rowan Co. N.C.) have an improvement of \_\_\_\_\_ acres on both sides of the great road to Salisbury where said Brown now lives, a bay mare with a small star on her forehead, a brand -- on the high buttock, a red brindled cow marked with 2 half creps & her calf, a plow & plow-irons, a man's saddle, 2 iron petts, a frying pan, a bucket, a plate, a bed & bed clothes, for 15 pounds, witnessed by Sarah Braly & John Braly & proved by Aug. 1774.

(Fourth Creek)

Book 77 page 216: Aug. 13 1891, John A. Wolfe & wife Sallie J. of Rowan Co. N.C., let Ida W. Warner & James J. Clendenin of Davie Co. N.C., have 95 acres "Known as the Morrison tract" next James Knox, Dwight Phifer, ---Allison & heirs of Jane Knox; also 35 acres (being lot #4 of the Morrison tract) next lot #3; also 21½ acres (being lot #5 of the Morrison tract) next lot #4, for \$1650.00, acknowledged in Rowan on the same day.

Book 63 page 293: Aug. 8 1876, George F. Thompson lets J. A. Wolfe (both of ----) have 95 acres on Fourth Creek "Known as the Morrison tract" next James Knox, Dwight Phifer, John Hipp, ---Allison & heirs of Jane Knox, for \$650.00, as he owes witnessed by J. M. Barnhardt Jr. & Benjamin Knox & proved by the latter on May 11 1883.

James Morrison (Third Creek on north side of Catawba River)  
Book 3 page 379: Nov. 26 1753, Earl Granville lets the planter, James Morrison of Rowan Co. N.C., have 524 acres on Third Creek on the North side of the Catawba River next Alexander McCulloh, going south 320 poles, west 216 poles to James Morrisons, north 104 poles, west 76 poles, north 216 poles, west 76 poles, north 216 poles. east 292 poles, for 3 chillings rental the 100 acres, witnessed by W. Churton & James Carter & proved on July 21 1758.

Book 8 page 108: Dec. 14 1772, James Morrison & wife Mary, out of love for their son, Thomas, give him 262 acres on the north side of the Catawba River next Alexander McCulloh & on Third Creek, witnessed by Allan Alexander & Samuel Martin & proved in Feb. 1773. (This begins at a hickory, going south 320 poles to a hickory, west 131 poles to a post oak, north 320 (or 340?) poles to a post, east 131 poles to the beginning, but subject to a proportionate amount of quit-rents).