

Daniel Miller estate

Book 75 page 182: Oct. 30 1886, Rains A. Taylor & wife Laura I. let John V. Fisher--all of Rowan Co. N.C.--have 59 acres (being lot #1 assigned her as an heir of deceased Daniel Miller), for \$100.00, witnessed by L.A. Shaver & P.C. Shaver & acknowledged on the same day.

Book 97 page 186: March 1 1900, John V. Fisher & wife Catherine L. let C.L. Basinger--all of Rowan Co. N.C.--have 59 acres (lot #1 assigned Laura I. Taylor as an heir-at-law of Daniel Miller), for \$450.00, acknowledged on the same day.

Book 97 page 188: Sept. 26 1891, C.L. Basinger (wife Ellen I. also signs) lets F.F. Mullens--all of Rowan Co. N.C.--have the above for \$450.00, witnessed by W.T.R. Jenkins & acknowledged on the same day.

Charles Miller (Grants Creek, Locke Township & new Lincolnton road)

Book 64 page 127: Dec. 4 1883, John W. Powlass & wife Margaret V. let T.F.H. Morris--all of Rowan Co. N.C.--have 35 acres in Locke Township on the new Lincolnton road & east bank of Grants Creek next ---Morris & ---Garner, for \$600.00, acknowledged on the same next day. (This is lot #5 in the estate of deceased Charles Miller which had been assigned the said Margaret V.)

Barbara Happer (Deep Creek)

Miss Adelaide Fries sent me the following from the Bethabara Register "auswartigen":  
B.) In Oct. 1762, the Bethabara Diary records that Christina Muller and his brother Heinrich came to Bethabara to help with the threshing. The Wachovia map of May, 1771, shows Christian Miller living beyond the Yadkin on the south branch of Deep Creek.

C.) Jacob Muller, Married Barbara Happer. The baptisms of eight children are recorded at Bethabara:-

- 1) Christian, born Oct. 28, 1773; Married Martha Bailey; Baptism of one child recorded:- a) Catharina, born Feb. 4, 1799; baptised on Deep River (or Creek).
- 2) Maria Catharina, born Nov. 14, 1775, 'in the neighborhood of Deep Creek, where her parents live; baptised, March 8, 1778 at the home of Ries, on Deep Creek.
- 3) Maria Elisabeth, born Oct. 12, 1777; baptised at Ries' house on Deep Creek.
- 4) John Daniel, born Jan. 6 1780, baptised, June 4, 1780, on Deep Creek.
- 5) Johannes, born Dec. 25, 1784; baptised at Friedrich Lang's house on Deep Creek.
- 6) Anna, born April 4, 1787; baptised July 29, 1787, at Friedrich Lang's house on Deep Creek.
- 7) Verona, born Aug. 9, 1789; baptised in George Lang's house.
- 8) George Heinrich, born Feb. 28, 1793."

Sarah C. Miller

Book 67 page 662: May 24 1887, John W. Turner & wife A.C., let J.M. Harrison, H.E. Shoaf & C.A. Sloop or the school-committee in Mt. Ulla & Steele Townships have 1 acre next Sarah Miller for \$1.00

Book 67 page 430: Nov. 23 1886, Sarah C. Miller lets H.E. Shoaf--both of Rowan Co. N.C.--have 13 acres next James Parker, said Shoaf near a branch, for \$104.00, witnessed & proved by J.W. Turner on Jan. 26 1887.

Daniel Miller (Crane Creek & Wolf Pit Branch)

Book 43 page 618; Nov. 16 1852, Daniel Miller--no wife signs--lets Simeon Scherer (both of Rowan Co.N.C.) have 105 acres on Crane Creek next the Meeting House tract near an old road; also adjoining 10 acres (which Charles Wise bought of David Wise); also adjoining --- acres on Wolf Pit Branch next Christopher Lyerly (which Charles Wise bought of Henry Moyer); also adjoining tract of 35 acres next ---Moyer, in all 156 $\frac{1}{2}$  acres--for \$656.50, witnessed by John Smithdeal & acknowledged on Sept. 18 1868.

John L. & Luther E. Miller (Beaties Ford road & Charlotte road)

Book 42 page 808; Nov. 18 1862, C.L. Partee of Rowan Co.N.C.--no wife signs--lets Benjamin E. Pope & Thomas Ridley of Southampton Co.Va., have 800 acres on the Beaties Ford road next John Barnheart, near the mill-pond, south of the big road, near a small branch & on the Charlotte road, for \$15,000.00, acknowledged on Jan. 4 1863.

Book 44 page 275; May 18 1872, Benjamin E. Pope & wife Caroline R., Thomas Ridley & wife Margaret of Southampton Co.Va., let John C. Wilhelm of Rowan Co.N.C., have 400 acres on a branch next J.D. & L.W. Miller on the creek, a small branch, the Charlotte road & the railroad, for \$1300.00, acknowledged in Nansemond Co.Va., March 1872 before John R. Kilby as commissioner & proved in Rowan Co.N.C. in May 18

Book 44 page 273; March 18 1872, Benjamin E. Pope & wife Caroline R., Thomas Ridley & wife Margaret of Southampton Co.Va., let John L. & Luther E. Miller of Rowan Co.N.C., have 400 acres on the Beaties Ford road next ---Barnhart, the mill pond, the big road, the creek, mouth of a branch & ---Linn, for \$2600.00, acknowledged on March 18 1872 in Nansemond Co.Va. & proved in Rowan in May 18

Miller.

A division of the negroes of deceased George Miller according to his will page 29 Nov. 1845 by the commissioner (Samuel Linn, Alexander Holshouser & David Barring ) at the home of the deceased; lot #1 goes to the heirs of deceased David Miller; lot #2 to an unborn child; lot #3 to Elizabeth Lyrely; lot #4 to the widow (her choice); lot #5 to deceased Henry Miller; lot #6 to Sophia (a minor) & lot #7 to Paul.

James Miller

Book 94 page 156; Aug. 7 1902, the land of deceased James Miller is divided by the commissioners (P.A. Hartman, J.E. Maupin & Charles B. Jordan) & returned as follows

Lot #1 to Joseph Miller (lots 12-18-19-5-6--see map of James Miller land by C.M. Miller)  
" #2 " Beulah " ( " 11-12-13-14-15-16--" " " " " " )  
" #3 " Mollie " ( As devisee of Nannie Sloan, lots 20-21-22-75 & 74--see map )  
" #4 " Givan " ( lots #24-25065-67-68-69-70-71--see map as above )  
" #5 " Mollie " ( "#26-27-51-39-53-54-40--see map as above )  
" #6 " Eliza Hairston (" #28-29-46-47-48-64 $\frac{1}{2}$ -60-66" " " " )  
" #7 " Thena Hargrave (" #30-31-32-41-42-57-58 " " " )  
" #8 " Hattie Salters (" #36-37-48 $\frac{1}{2}$ -49-50-55-64-63-73 " " " )  
" #9 " Susan Miller Jr. (" #7-8-34-56-43-2-1-35 " " " )  
" #10 " Anice Correll (" #9-10-44-61-62-72-77 " " " )  
" #11 " Ida Robinson (lots #3-4-23-45-59-33-76 " " " )

The dower of Susan is to be laid out by

Fisher-Sossamon-Miller

D.A.R. Lineage, vol. 80 page 198: Mrs. Marien Heilig Deas (wife of John R. Deas), of Salisbury, N.C., joined as #79551 from Frederick Fisher (1735-97) born in Shenandoah Co. Va., died in Salisbury, N.C., served in Mecklenburg Co. N.C. militia. (See also #34444). She is a daughter of John Gilbert Heilig (born 1851) & wife Lily Eilers (born 1854) whom he married in 1876; granddaughter of Paul N. Heilig (1827-92) & wife Amelia Miller (born 1830) whom he married in 1850; great-granddaughter of Daniel Miller (1795-1876) & wife Emelie Sossamon (1805-30) whom he married in 1821; great-great-granddaughter of Henry Sossamon (died 1806) & wife Milly Fisher (died 1828); great-great-great-granddaughter of Frederick Fisher & wife Annie Acridge (died 1803).

Charles Miller (Dutch Second Creek)

Book 38 page 64; Dec. 3 1846, Charles Miller--no wife signs--lets Joseph F. Cunningham (both of Rowan Co. N.C.) have 144 acres on Dutch Second Creek next Moses Trexler, David Fraley, Henry Miller & the road, for \$800.00, acknowledged before J.H. Hardie (J. of P.) who proved in Feb. 1847.

John Miller (Sandy Creek & Hull's Mill-pond)

Book 9 page 605; Oct. 10 1783, The State grants (#437 at 50 shillings the 100 acres) to Margaret Geoss or Gross 420 acres on the bank of Sandy Creek next ---Hull, Joseph Gross, William Wood, the lowgrounds on the south side of the said creek & next Hull's mill-pond.

Book 10 page 355; Nov. 8 1785, Margaret Goss lets John Miller (both of Rowan Co. N.C.) have 100 acres on Sandy Creek & bank of Hulls-mill-dam & her tract of 420 acres (from The State to her on Oct. 10 1783 of which this is part), for 20 pounds, witnessed by ? & Peter Seaner & proved by the latter in Nov. 1785.

Richard Miller of Randolph Co. (Uary section)

Book 23 page 746; Dec. 23 1815, John White of Rowan Co. N.C.--no wife signs--lets Richard Miller of Randolph Co. N.C., have four adjoining tracts on the Uary (105 acres next William Wright & Lewis Stuckener; 134 acres next John Plumer & ---Morgan; 52 acres next Elijah Morgan & John Plumer & 48 acres next E. Morgan) for \$400.00, witnessed by Isaac Miller & Elisha Morgan & proven by the latter in May 1816.

Book 23 page 842; Oct. 6 1808, Philbird Wright--no wife signs--lets John White (both of Rowan Co. N.C.) have in all 427 acres (115 next William Wright & Lewis Stukiner on the Uary; 134 acres next John Plummer & ---Morgan; 100 acres next Elijah Morgan & John Plummer & 78 acres on the Uary next the homestead lot, Jacob Copple & Adam Bowers) for

\$ 3800.00, witnessed by P. Copple & Elijah Morgan & proved by the latter in Aug. 1816.  
(Three of these had been granted by the State to said right one was from Goss)

Jesse W. Miller (Back Creek Church)

Book 57 page 353: April 3 1880, Jesse W. Miller & wife Laura E. let William F. Lackey--all of Rowan Co. N.C.--have 72 acres next Back Creek Church, Barbery Barr, J.K. Goodman & ---Lackey, for \$950.00, acknowledged on April 5 1880.

Book 64 page 356: June 14 1884, William F. Lackey & wife J.S. let John K. Goodman--all of Rowan Co. N.C.--have 1 5/8 acres on the south bank of Back Creek next John K. Goodman, Mrs. Watts & the ford of the creek, for \$24.50, witnessed by J.K. Graham & acknowledged on the same day.

Book 57 page 354: April 5 1880, William F. Lackey & wife J.S. let C.T. Waggoner--all of Rowan Co. N.C.--have 72 acres on Back Creek next Susan Upright, Matilda Upright & John K. Goodman, for \$325.00, witnessed by J.K. Graham & acknowledged on the same day. (A note on the margin says 1 5/8 acres sold off this by W.F. Lackey to John K. Goodman on June 1<sup>st</sup> 1884--see book 64 page 356-- S. M. MILLER ADMR. Sept 15 1884 of ...)

Charles Miller (Dutch Second Creek)

Book 19 page 97: Dec. 7 1792, The State grants (#2485 at 30 shillings the 100 acres) to Philbert Wright 134 acres on the Uary next John Plummer & ---Morgan. (Warrant dated Nov. 10 1792).

Charles R. Miller's estate

Book 76 page 208: Oct. 23 1894, A. Florence Miller of Rowan Co. N.C., lets Rev. Charles B. Miller of Alamance Co. N.C., have 54 1/2 acres (assigned her in the land of the late deceased Charles R. Miller--see book 1 page 532 in Special Proceedings of the Clerk's office) next ---Barnhardt, lots #1, 2 & 4 & the low-grounds, for \$400.00, witnessed by J.L. Sifferd as J.P. & acknowledged on the same day.

Thomas Miller (Second Creek & the County-line)

May 5 1801: Administration on the estate of deceased John Fisher, as the widow relinquished, is granted to George Fisher, who gave bond of 200 pounds with Jacob Fisher as security.

Aug. 1801: Martin Orisz is appointed guardian of Catharine, Jacob & Rosana (orphans of deceased John Fisher) & gave bond of 400 pounds, with Andrew Cruse & George Fife as security; Elizabeth Fisher is appointed guardian of Elizabeth (orphan of John Fisher)

Book 26 page 871: Aug. 2 1820, Jacob Fisher of Montgomery Co.N.C., (Elizabeth Fisher also), Lewis Tucker & wife Catarina of Cabarrus Co.N.C., Thomas Miller & wife Rossina of Cabarrus Co.N.C., Phillip Sifferd & wife Elizabeth of Rowan Co.N.C., let John Fisher Jr. of Rowan Co.N.C., have their claims in 175 acres & 32 rods on Second Creek, Herman Fisher, the County-line & ---Lingel, for \$250.00, witnessed by ? & John Foutz & acknowledged in Feb. 1822. (This came to them as heirs of the deceased John Fisher Sr. who formerly owned the land).

Book 27 page 536: Oct. 18 1822, John Fisher Jr. (a German & no wife signs) of next lets Daniel Carl of Cabarrus Co.N.C., have 175 acres & 32 perches on Second Creek next Harmon Fisher, the County-line & ---Lingel (now belonging to Nicholas Barringer) for \$35.00, witnessed by ? & John Linn & proved by the latter in Feb. 1823. (This belonged to John Fisher Sr. whose heirs let the said John Fisher Jr. have it.)

Charles Miller

John Samuel & Mary Jane Miller

Married March 14 1878: John Samuel Miller age 22 yrs. to Mary Jane Miller age 18 yrs. in Providence Township by Rev. J.A.Linn.

Tobias Miller

May 22 1817: Administration on the estate of deceased Tobias Miller is granted to Mary Miller who gave bond of 200 pounds with Adam Powless & Isaac Cummins & qualified.

Catharine J. Miller

Married Oct. 11 1866 by H. Barringer, J.P.: Catharine J. Miller to George W. Long.

Joseph A. Miller (Antioch Baptist Church)

Buried at Antioch Baptist Church: Juliet Parker (wife of Joseph A. Miller) born May 10 1858 died May 3 1936; Joseph A. Miller born June 28 1861

Tobias Miller (Dutch Second Creek)

Book 17 page 482: Jan-25 1792, David Klutz--Catharine also signs--lets Tobias Miller (all of Rowan Co-N.C.) have 74 acres on the south side of Dutch Second Creek next Henry Fulwider, the old tract, Frederic Fennel & John Knaye, for 15 pounds, witnessed by Jacob Delew & Peter Ribley & proved by the latter in Feb. 1801.

Jacob O. & Ivy Miller

The will of James Parker (book 1 page 185) made Jan-21 1873 & probated Aug. 6 1873.  
Wife: Carolina. Sons: Thomas H. (the youngest, must care for my wife & gets all of the 184 acres where I live).  
Daughters: Elizabeth Emerline (the eldest, wife of Ivy Miller) gets 26 acres where she lives & \$1.00; Eliza Ann (wife of Jacob O. Miller) gets \$1.00 & Martha Jane (single).  
Exr: trusty friend, Richard Parker. Witnesses: Richard, R.T. & J.M. Parker, Emanuel Miller & D.H. Fraley.

School census of July 22 1850: James Parker age 46 years, born in N.C., a farmer

Caroline	"	"	44	"	"	"	"
Eliza A.	"	"	21	"	"	"	"
John C.	"	"	14	"	"	"	"
James A.	"	"	6	"	"	"	"
Martha J.	"	"	2	"	"	"	"

Marriage licenses:  
Eliza Parker to

Tobias Miller (Frick's Branch of Dutch Second Creek)

Book 17 page 536; Jan. 25 1792, David Klutz & wife Catherine let Tobias Miller--all of Rowan Co. N.C., have 156 acres on head waters of Fricks Branch of south side of Dutch Second Creek next what had formerly been Peter Cauble's, ---Heffner's road, Henry Fulwider & John Knepe, for 40 pounds, witnessed by Jacob Delew & Peter Ribley & proved by the latter in Feb. 1801. (This is part of 400 acres patented by David Woodson on April 15 1778, who let said Klutz have Feb. 13 1789).

Book 70 page 332; April 28 1880, John Beard--no wife signs--lets Wilson Kesler (both of Rowan Co. N.C.) have 134 $\frac{1}{2}$  acres "Known as the Peter L. Barringer Mill tract or place" next Julius A. Neely & Jacob N. Kepler, for \$1850.00, witnessed & proved by T.C. Linn on Sept. 11 1888. (George Corriher let Noah Peeler have this Sept. 23 1881--see book 63 page 286).

Book 54 page 364; April 8 1878, John S. Henderson (as assignee of the bankrupt, R. Frank Graham who mortgaged this on Aug. 12 1875, with his wife to George Corriher Sr.--see book 50 page 348) lets George/Corriher have two adjoining tracts on Second Creek next the heirs of Julius A. Neely & Co., for \$15.00, witnessed & proved by Horatio L. Woodson on April 8 1878. (over)

Buried in the Reed Graveyard below Pond Creek & the Bringle's Ferry road, opposite High Rock:  
Emanuel Miller born Feb. 18 1835 died Jan. 11 1904 age 68 yrs. 10 mos. & 23 days; E. Delila (wife of E. Miller) died Aug. 13 1886 age 45 yrs. 8 mos & 17 or 27 days  
Abraham Miller born March 11 1784 died Jan. 15 1844 age 59 yrs. 10 mos. & 4 days

Jacob Calvin Miller (Stokes Ferry road)

Mortgage book 1 page 90; Dec. 29 1884, Vance Miller & wife Harriet J. or I?, let Wilson Kesler (all of Rowan Co. N.C., to whom they owe \$623.70) have 156 $\frac{1}{2}$  acres on the Stokes Ferry road, next Otho Hartman, Richard Parker & Daywalt Lentz (being what descended to said Vance from the estate of his father, Jacob Calvin Miller); also 73 acres next George Linke, heirs of P.L. Barringer & Thomas Clampet (being what Mary C. Howard let Mary J. Briggs have March 20 1880, who with husband J.E. Briggs let Jacob W. Kepley have by mortgage on March 20 1880--see book 57 page 397) This is marked released however.  
Book 57 page 397; March 20 1880, J.E. Briggs & wife Mary J. let Jacob N. Kepley--all of Rowan Co. N.C., to whom they owe \$213.50--have 73 acres next George Link, heirs of P.L. Barringer & Thomas Clampet (being what Mary E. Howard let Mary J. Briggs have March 20 1880), for \$1.00, acknowledged on the same day.



**Rufus Miller (Peter L. Barringer Mill tract)**

Book 50 page 348: Aug. 12 1875, R. Frank Graham & wife Mary C. let George Corriher Jr.--all of Rowan Co. N.C.--have two tracts: one being the Peter L. Barringer Mill property on Second Creek next Julius A. Neely, the dower, south side Mill-road; also 134½ acres on Second Creek at mouth of Beaver Dam Branch & up said creek, for \$720.00, acknowledged Aug. 12 1875.

Book 63 page 286: Sept. 23 1881, George Corriher Sr. & wife Sarah L., George W. Corriher & wife Catherine C., let Noah & G.A. Peeler--all of Rowan Co. N.C.--have their interests in "The Peter L. Barringer Mill Property" on Second Creek next Julius A. Neely, the mill-road, & mouth of a ditch; also 134½ acres on the creek bank next ---"ink, at the mouth of Beaver Dam Branch, for \$1600.00, witnessed by G.A. Klutts & J.L. Sloan & acknowledged on Sept. 27 1881.

Mortgage book 1 page 508: June 26 1884, Noah Peeler & wife Lalinda M. let Wilson Kesler--all of Rowan Co. N.C.--to whom they owe \$1711.00 with interest, have 134½ acres Next Julius A. Neely, Jacob N. Kepley et al "Known as the Peter L. Barringer Mill place", which George Corriher & others let him & G.A. Peeler have Sept. 23 1887--see book 63 page 286

Mortgage book 4 page 502: April 28 1888, Rufus Miller & wife <sup>Elizabeth</sup> let Wilson Kesler--all of Rowan Co. N.C.--have their half interest in the undivided 134½ acres next Julius A. Neely & Jacob N. Kepley, "known as the Peter L. Barringer Mill tract", as witnessed by Charles F. Baker & acknowledged on the same day. (George Corriher let Noah & G.A. Peeler have this Sept. 23 1881--see book 63 page 286).

**Vance Miller (Royalls Creek & Stokes Ferry road)**

Book 44 page 476: April 18 1866, Peter Miller--no wife signs--lets Vance Miller (both of Rowan Co. N.C.) have 64 acres on Royalls Creek & the Stokes ferry road next Davalt Lentz, James Basinger & Otha Hartman, for \$128.00, witnessed by Jacob Miller & John W. Miller & acknowledged on Sept. 20 1869.

Book 71 page 228: Sept. 20 1889, Vance Miller & wife M. I? let James H. Lowery--all of Rowan Co. N.C.--have 64 acres on Royalls Creek & Stokes Ferry road next Davalt Lentz, Jas. Basinger & Otha Hartman, for \$165.00, acknowledged on the same day. (See deed from Peter Miller to Vance Miller in book 44 page 476).

**Cedar Creek Abram Miller**

Book 33 page 208: July 11 1837, John J? Park of Rowan Co. N.C.--no wife signs--lets Abram Miller of --- have 169 acres where the said Park now lives on the north side of Seeder Creek, beginning next Lewis Kayler, Ebenzer Parke, Evan Alexander & Noah Parkes, for three years for \$200.00, unless he pays ac., witnessed by Lawrence A. Bringle (who being out of the State, his handwriting is proved by John Bringle who says so) in Feb. 1837.

**Samuel Miller**

Marriage bonds:  
Clarissa A. Miller to James F. Carrigan Jan. 7 1859 signed by Joshua Miller



**D. L. GASKILL,**  
**Real Estate** AND **Stocks & Bonds**  
**Manufacturers Agency**



*Salisbury, N.C.*

J.W. Miller (Rimer & Cope Mines)

Book 72 page 573; Sept. 24 1889, the land of deceased Caleb Rimer is divided by the commissioners (Alexander Peeler, David D. Peeler & Lewis Agner) as follows:  
 Lot #1 of 62 acres to Martha D. & Paul C. Miller jointly is next George Cauble, the Cope Mining Company, road, Rimer line & valued at \$464.00;  
 " #2 " 31 1/2 " " Catherine Triplett is next lot #1, George Cauble, --- Kluttz, the meadow, passing the barn & house, valued at \$262.00;  
 " #3 " 34 " " Francis Jane Frick is next the meadow, lot #1 & 2 & --- Kluttz, valued at \$262.00.

Sept. 28 1889, in the case of Martha D. Miller & Paul C. Miller by their next of kin, J.W. Miller) vs Fanny Jane & husband Reuben Frick, Catherine & husband Anderson Triplett)

Miller--Dr. Kerr's Creek)

The will of Samuel Miller (book K page 236) made March 2 1857 & probated in May 1857.  
 Sons: James (37 acres on Back Creek next J.F. McGorkle & Milton Freeze), William G. & Joshua.  
 Daughters: Clarissa A. (1/2 of 93 acres where I live on Dr. Kerr's mill-creek next Dr. Kerr & others) & Martha E. Baker.  
 Exrs: son Joshua & son-in-law Henry Baker, Witnesses: W.A. Houck & John P. Silliman.

Book 45 page 235; July 28 1858, William G. Miller, Joshua Miller, James Miller, Henry Baker & wife Eliza let Clarissa A. Miller--all of Rowan Co. N.C.--have 93 acres next Dr. Samuel Kerr, the big road, John P. Silliman near the branch, for \$55.00 each, witnessed by John Lingle & William Miller & acknowledged on

W.C. Miller

Census of School District #21 Oct. 25 1850: William C. Miller, age 38 yrs. born in N.C., farmer, had \$1,000.00 worth real estate.  
 Mary A. " " " " "  
 George W. " " 17 " " "  
 John L. " " 10 " " "  
 Richard A. " " 6 " " "  
 Knox Polk " " 4 " " "  
 " Probably living with them was Mary C. Axum age 11 yrs. born in N.C.

Book 38 page 499; Dec. 1 1848, Henry Miller--no wife signs--lets W.C. Miller (both of Rowan Co. N.C.) have 80 1/2 acres next Jacob Setzer, Henry Miller, John Bestian, William Nesbitt & Rineheld Ketchy, for \$350.00 & acknowledged in May 1849

Sarah M. Miller (Flat Creek)

Book 71 page 536: July 16 1889, Lindy J. Parker of Davidson Co. N.C. lets Sarah M. Miller of Rowan Co. N.C., have 61½ acres on Flat Creek next D.C. Asid, D.W. Arey, C.A. Cruse & the old field, for \$125.00, witnessed by I.J. Arey & Levi Miller & proved by both witnesses on July 20 1889.

Michael Miller

The will of Philip Owen (book 2 page 196) made June 29 1883 & probated by C.H. Coon & H.M. Cauble on Sept. 11 1886.

Sons: Burgess & John. Daughters: Eliza, Margaret, Christina, Amanda & Martha. Exrs: sons Burgess & John A. who are to have the home-place. Witnesses: T.J. Sumner, C.H. Coon & H.M. Cauble. When the said sons came in to qualify as executors, they said the estate was worth about \$3,800.00 & was to be divided among themselves, & Amanda Miller, Eliza Owens, Margaret Owens, Martha Reid & Christina Owens.

83 aged 83 yrs, \_ mos &

The above Philip Owen, born Dec. 24 1802 died Aug. 28 18/ married March 31 1832 Miss Nancy Smith, born May 10 1811 died Nov. 10 1879 aged 69 yrs. 6 mos (daughter of David Smith & wife who was Margaret ) & buried beside her child at Harrie Chapel.

Their children were: Amanda Jane born Sept. 5 1834 (over), David A. born June 26 1838, Liza Frances born Dec. 24 1838, Margaret Maria born April 1 1840, Martha Elizabeth born June 5 1842, Burgess Henderson born March 18 1845, Christina Ann born Nov. 21 1847 & John Anderson born April 14 1850

Book 70 page 28: Dec. 1 1887, J.A. Owens, James A. Reid & wife M.E., M.M. Owens, C.A. Owens, E.F. Owens, B.F. Owens & wife L.S. let Michael Miller & wife Amanda J.--all of Rowan Co. N.C.--have 48 acres (being lot #4 in the estate of deceased Phillip Owens) next J.A. Owens for \$415.00, witnessed by B.C. Arey & acknowledged on the same day.


Book 70 page 30: Feb. 21 1888, Michael Miller & wife Amanda J. let John A. Owens--all of Rowan Co. N.C.--have 48 acres (being lot #4 in the estate of deceased Phillip Owens) next J.A. Owens on the old Charlotte road about four miles southwest from Salisbury, for \$475.00 witnessed by J.F. Robinson & acknowledged on the same day.

Paul R.C. Miller (Providence Township 6 miles S.E. of Salisbu

Book 85 page 202; March 7 1899, in the case of J.L. Miller & wife Martha D. & Paul C. Miller by his father & next of friend, J.W. Miller, Ex parte, the Commissioners (Henry L. Lyerly & Moses Frick) divide the land as follows

Lot #1 of 25 acres to Martha D. Miller being on the north side of the road next ---

" #2 " 39 1/2 " " Paul C. Miller is <sup>lot #1</sup> Cope, Reimer Mining Company, a meadow <sup>lot #2</sup> is next Frick & lot #1. C.M. Miller as (Witnessed by C.S.)



Book 103 page 156; Sept. 12 1903, Paul R.C. Miller--no wife signs--lets J.W. Miller (both of Rowan Co. N.C.) have 39 1/2 acres in Providence Township 6 miles southeast of Salisbury next Ben Kesler, John Frick & lot #1, for \$1.00, witnessed & proved by A.L. Smoot on Sept. 26 1903.

Michael Miller's home in Providence Township on the Yadkin River

Book 126 page 165; May 17 1811, A.P. Miller & wife Laura J. let F.B. Miller--all of Rowan Co. N.C.--have 74 acres (being 1/2 of the Michael Miller tract) in Providence Township on the Miller's Ferry road, on the Yadkin River next ---Long, for \$2000.00, acknowledged on the same day.

Book 126 page 163; May 16 1911: Roman L. Poole & wife Lenora E. of Dallas Co. Texas, let Franklin B. Miller of Rowan Co. N.C., have their fifth interest (being 28 acres in the 140 acre home farm of the late Michael Miller, in Providence Township on the Yadkin River) for \$924.00, acknowledged in that county Texas on the same day.

Book 126 page 164; May 17 1811?, T.B. Miller & wife Josephine let A.P. Miller--all of Rowan Co. N.C.--have 74 acres (being lot #1 in the estate of Michael Miller) in Providence Township 9 miles from Salisbury next ---Long, ---Linn, up the river bank by public road, for \$200.00, acknowledged on the same day.

Michael Miller

Buried at Trading Ford on the Long's Ferry road at the Baptist Meeting House; James A. Reid born Dec. 11 1845 died June 2 1920 aged 60 yrs; his wife Martha E. Owens, born Jan. 5 1842 died April 8 1908.

OWENS

Buried at the Methodist Church nearer Salisbury; Michel Miller born Aug. 17 1818 died Jan. 25 1900; his wife, Amanda J., born Sept. 4 1834 died April 14 1891

William Miller (China Grove

Census of School District #21 Oct. 25 1850: Phillip Owens, age 47 yrs. born in N.C., a farmer, had \$1,500.00 worth real estate.

Nancy	"	"	37	"	"	"	"
Amanda J.	"	"	15	"	"	"	"
David	"	"	14	"	"	"	"
Eliza	"	"	12	"	"	"	"
Margaret	"	"	10	"	"	"	"
Martha	"	"	7	"	"	"	"
Burges	"	"	5	"	"	"	"
Christiana	"	"	2	"	"	"	"
John H.	"	"	1 month	"	"	"	"

Book 44 page 453; Dec. 28 1868, Michael Miller & wife Amanda J. let Burgess H. Owens--all of Rowan Co. N.C.--have 72 1/2 acres on the bank of the Yadkin River next the public road & ---Linn, for \$250.00, acknowledged on Dec. 28 1868.

Book 47 page 627; Feb. 7 1874, Burgess H. Owens--no wife signs--lets Michael Miller (both of Rowan Co. N.C.) have 72 1/2 acres on the bank of the Yadkin River by a branch, the public road & ---Linn, for \$250.00, acknowledged on the same day

Book 53 page 260; Sept. 15 1898, M.L. Efird & wife E.L. let Mrs. C.F. Blackwelder & Mrs. M.A. (wife of H.A. Fesperman) have 32 1/2 acres near China Grove next D.B. Efird & ---Setzer, for \$240.00, witnessed by R.L. Blackwelder & acknowledged on the same day. (This is part of the William Miller land & it is understood that Mrs. Fesperman gets a full title after the death of Mrs. C.F. Blackwelder).

Michael Miller (Home-place on the Yadkin River)

Book 126 page 162: March 15 1911, Robert Tate & wife Mattie of Davidson Co.N.C. & Arthur L. Miller & wife Mattie let A.P. & Frank Miller--the others of Rowan Co.N.C.-- have 72½ acres on the bank of the Yadkin River next the road, ---Linn & up the river (see the deed from Burgess F. Owens to Michael Miller in Feb. 7 1874 in book 47 page 627); also 68½ acres next Michael Miller, the road, L.M. Miller & J.A. Reid (see deed from D.C. Reid to Michael Miller on Jan. 5 1876 in book 69 page 90--"being the residence of Michael Miller Decd." for \$1000.00, acknowledged on the same day by the Millers & on May 17 1911 by the Tates.

Book 47 page 627: Feb. 7 1874, Burgess H. Owens--no wife signs--lets Michael Miller (both of Rowan Co.N.C.) have 72½ acres on the bank of the Yadkin River, a branch, public road next ---Linn, for \$250.00, acknowledged on the same day.

Book 69 page 90: Jan. 5 1876, D.C. Reid--no wife signs--lets Michael Miller (both of Rowan Co.N.C.) have 68½ acres as above, for \$450.00, witnessed by William R. Mason & Alexander Shemwell & proved by the latter on March 8 1886.

Roland Miller (Morgan's Muster Ground)

Book 94 page 65: Aug. 29 1898, Mary L. Williams & husband John L. Williams of Morgan Township let John W. Miller Jr. (all of Rowan Co.N.C.) have her interest (being a fifth of 206 acres of her late deceased father Rolan Miller) or 41 1/5 acres next W.R. Reed & R.I. Miller, for \$100.00, acknowledged in Aug.

John Miller (Pounders Fork of Abbotts Creek)

Book 22 page 628 or 729 (numbered twice); March 20 1812, Phillip Kern--no wife signs--let John Miller Sr. (both of Rowan Co.N.C.) have 154 acres on both sides Pounders Fork of Abbotts Creek next ---Morkert, for \$1000.00, witnessed by Wm. Lowe & Owen Strange & prove by the latter in May 1813.

Book 25 page 193; March 1 1817, John Miller--no wife signs--lets Peter Lepp (both of Rowan Co.N.C.) have 154 acres next ----Morkert, for \$1000.00, witnessed & proved by John Reach in May 1819.

Henry Miller (China Grove)

Mr. Socrates Bastian of China Grove said (in 1937) William Miller lived near his brother, Henry Miller but moved to Mississippi about 1870--his children were: Ed., Dolph & Maggie

The brother, Henry Miller lived about a quarter of a mile north of China Grove on the east side of the railroad--his children were John D., Henry (married the sister of Columbus Linn who was Manda, & died in Statesville), Charlie (the father of Vance Miller), Luther (married Liddy Grubs), Jennie (married Columbus Linn & had Ogatha L. Linn, present Rowan County Commissioner), Sue & Emiline.

Married Sept. 12 1866 by Rev. J.C. Cecil: Henry W. Miller to Margaret A. Linn  
Buried at Mt. Zion Lutheran Church near China Grove: David Linn born Nov. 6 1817 died Feb. 8 1854 age 36 yrs. 3 mos. & 3 days

The will of David Linn (book page 164) made Feb. 7 1854 & probated in May 1854  
Wife: Sophia R. (50 acres next Samuel Deal, Daniel Beaver & others--being the home tract; also 126 acres of the Sandy-ridge tract next Michael Beaver, Solomon Seckler & others, while she lives, then it is to be sold & proceeds divided among my children). Children: Margaret A., Harvey A., Columbus A. & Edward L. Exr: friend Levi Correll. Witnesses: John Fink & Peter Deal.

Book 68 page 179; Jan. 27 1872, Emma W. Miller, M.L. Watkins, Charles A. Miller, John D. Miller & wife Albertine, Luther W. Miller, Columbus A. Linn & wife Jennie A. of Rowan Co.N.C., & H.W.A. Miller & wife (Margaret) Amanda of Iredell Co.N.C. let Susan Miller of Rowan Co.N.C., have 48 acres next ---Stirewalt & ---Petrea, for \$100.00, acknowledged on April 8 1872.

Michael Miller (Home-place on the Yadkin River)



GREEN STREET TIRE COMPANY  
GREENSBORO, NORTH CAROLINA



Book 21 page 161: Feb. 6 1808, Peter Kern & Phillip Kern--no wives sign--let Lewis  
Kerns (all of Rowan Co.N.C.) have 257 acres on both sides Pounders Fork of Abbotts  
Creek beginning on the east side of a branch of said fork next ---Shuls, for 300 pounds,  
witnessed by Ephraim Goss & John Beck & proved by the latter in May 1808.

Charles L. Miller

Book 46 page 277: Jan. 27 1872, C. W. Miller, M. R. Atkins, J. D. Miller & wife Albertine,  
L. W. Miller, C. A. Linn & wife Jennie, & Susan Miller of Rowan Co. N. C., with E. W. Miller  
& wife Amanda of Iredell Co. N. C., let Charles L. Miller of Rowan Co. N. C., have 144  
acres next ---Boston, for \$150.00, acknowledged on April 8 1872.

Census of School District #15 Oct. 19 1850: Henry Miller, age 39 yrs. born in N.C.,  
farmer, had

Christiana	"	"	"	"	"
Emaline	"	15	"	"	"
Margaret M	"	13	"	"	"
Henry	"	11	"	"	"
Charles	"	9	"	"	"
John	"	7	"	"	"
Susan	"	4	"	"	"
Luther	"	10 months	"	"	"

Census of School District #14 Oct. 15 1850: David Linn, age 23 yrs. born in N.C., a  
labourer, had \$500.00 worth of real estate. Sophia R

Margaret J.	"	7	"	"	"
Harvey A.	"	3	"	"	"
Columbus	"	1	"	"	"

The will of John A. Correll (book I page 194) made Aug. 18 1843 & probated Nov. 1843.  
Sons: Levi (the Cold Water tract of 226 acres next Peter Deal & Edward M., Edward M.  
(the mill-tract), Philip A. (the homeplace next Paul Yost). Daughters: Catharine (the  
wife of Jacob Sloop), Sophia R. (now wife of David Linn), Margaret (wife of John P.  
Kennerly), Ann, Analine & Amelia. Exrs: Levi Correll & David Linn. Witnesses: Paul  
Yost & Robert A. Patterson.

Roland Miller (Morgan's Muster Ground  
Book 94 page 65: Aug. 29 1898, Mary L. Williams & husband John L. Williams of Morgan Township  
let John W. Miller Jr. (all of Rowan Co. N. C.) have her interest (being a fifth of 206 acres  
of her late deceased father Rolan Miller) or 41 1/5 acres next W. R. Reed & R. I. Miller, for  
\$100.00, acknowledged in Aug.

Buried about 14 miles east of Salisbury at Morgan's Muster ground ( used in Civil War):  
Roland Miller born in 1834 died March 18 1885 aged 51 yrs.

Jesse W. Miller (Back Creek)

Book 57 page 353: April 3 1880, Jesse W. Miller & wife Laura M. let William F. Lackey--all  
of Rowan Co. N. C.--have 72 acres next Back Creek Church & graveyard, Barbary Barr, ----  
Lackey, ---Upright & J. K. Goodman, for \$950.00

Rowland Miller (Panther Creek & Yadkin River)

Book 66 page 475; March 25 1880, Willie Morgan Sr. & wife Catharine let Rowland Miller (all of Rowan Co.N.C.) have 52 acres on Panther Creek next Julius A.Reid & John H.Hodge, for \$150.00, witnessed by Jesse A.Morgan & Lovless Bame & acknowledged on the same day.

Book 66 page 473; Oct.21 1874, Robard or Roland C.Miller & wife Sarah C. let Rolin Miller (all of Rowan Co.N.C.) have 96 acres on the bank of Panther Creek next John F.Hodges & William R.Reid, for \$500.00, witnessed by Horatio N.Woodson & acknowledged on Dec.22 1885.

Marriage bonds: Wiley Morgan to Catharine Fodge Sept.29 1836 signed by Anthony Peeler  
Roland Miller to Sarah Ann Morgan Feb. 19 1864 signed by John F.Hodge

Book 66 page 477; Aug.25 1880, Willie Morgan Sr. & wife Catharine let Roland Miller--all of Rowan Co.N.C.--have 88 1/3 acres on the Yadkin River next Daniel Miller, ---Hartman, James M.Reid & Buckner Crowell (but it does not include the 30 acres said Morgan has sold him heretofore), for \$300.00, witnessed by Jesse A.Morgan & Lovless Bame & acknowledged on the same day.

Book 71 page 359; Sept.26 1872, Wiley Morgan & wife Catharine let Sarah M. (the wife of Rowland Miller)--all of Rowan Co.N.C.--have 30 acres on the Yadkin River next ---Reid, R.C.Miller & ---Starns, for \$200.00, witnessed by Levi Miller & acknowledged on Nov.6 1873.

James Miller (North Fork of Fifth Creek).

July 22 1761; Deed from Earl Granville to James Miller for 560 acres March 25 1752 proved by Esq. John Brandon  
Book 4 page 416; March 25 1752, Earl Granville lets the planter, James Miller of Anson Co. N.C., have 560 acres on the North Fork of Fifth Creek beginning next Mr. Thomson, going north 80 poles, east 160 poles, north 240 poles, west 320 poles & south 320 poles to the beginning, for 3 shillings, witnessed by James Campbell & William Alexander & proved by Esq. John Brandon in July 1761.

Book 4 page 531. Oct.21 1761 Esq. Benjamin Milner as high-sheriff of the county (as on March 25 1752, Earl Granville let James Miller have acres on the north fork of Fifth Creek next Mrs. Thompson which he owned at death (560 acres) but had agreed to let Esq. Walter Lindsay have while living for 30 pounds, but dying intestate this debarred the said title, and as he owed said Lindsay, and at the April Court in Salisbury of 1761, he became administrator, & by the motion of -sq. John Gunn in July Court of 1761 who was the attorney-at-law, the land was ordered sold to discharge the debts before & after said Miller's death, and was sold on Aug. 18 1761 for 35 pounds) delivers said land to Esq. Lindsay witnessed by William Lynn & Francis Beatey & acknowledged in Oct. 1761.

Book 5 page 202; Sept.22 1764, Esq. Walter Lindsay of Rowan Co.N.C. let William Hall of Mecklenburg Co.N.C., have 560 acres on Fifth Creek next Mr. Thompson, for 15 shillings--the release price being 90 pounds on the next day, witnessed by Alexr. Osborn & Joseph Alexander & acknowledged in Oct.1765 (This had been granted James Miller March 25 1752 but was sold by order of Court at public vendue by Benjamin Milner to the said Esq. Walter Lindsay).

William G. Miller (Back Creek)

Book 46 page 244; Feb. 15 1870, W.A.Houck as the assignee of ---- lets Phi Alexander (both of Rowan Co.N.C.) have 97 1/2 acres next ---Burns, the bank & low-grounds of Back Creek next Stokes Cowan, for \$499.00

Book 46 page 243; Feb.28 1872, Phi Alexander--no wife signs--lets Mrs. Mary G.Lowrance (both of Rowan Co.N.C.) have 97 1/2 acres next ---Burns, the bank & low-grounds of Back Creek next Stokes Cowan, for \$550.00, witnessed by Solomon C.Rodgers & acknowledged in

William G. Miller (Back Creek)

Book 49 page 519: April 7 1875, James A. Owens, owing Harriet N. White--both of Rowan Co. N.C.--\$240.00, lets her have in trust 97 $\frac{1}{2}$  acres next ---Burns, the bank & low-grounds of Back Creek next Stokes Cowan, for \$1.00, acknowledged on the same day. (Phi Alexander let Mary G. Lowrance have this on Feb. 28 1872--see book 46 page 243--she died & it descended to the said Owens as her only living heir-at-law).

Marriage bonds: Harriet N.R. Lawrence to John R.M. White Nov. 18 1861 signed by William D. White

Book 53 page 116: Oct. 28 1876, Harriet N. Goodman (formerly White, as trustee of James A. Owens, who failed to redeem the land, for his deed see book 49 page 519) lets William G. Miller--all of Rowan Co. N.C.--have 97 $\frac{1}{2}$  acres next Stokes Cowan, Wellington L. Kesler, beginning next ---Burns, the bank & low-grounds of Back Creek, for \$325.00, witnessed & proved by Luke Blackmer on Jan. 12 1877.

Book 18 page 34: On Sept. 21 1801, Michael Peeler Sr.--no wife signs--lets his son, Anthony Peeler, have 125 acres on both sides of Dutch Second Creek next the old tract of Michael Peeler Sr., Windle Miller, Michael Heighley, and the heirs of Leonard Klutz, for 150 pounds, witnessed by Robert & Henry Linn and acknowledged in Nov. 1801.

Book 11 page 103: Oct. 25 1786, The State grants (\$1121 at 50 shillings the 100 acres) to Wendel Miller 235 acres on both sides of Rocky River. Beginning on the corner of Joseph Phillips, going with his line east 22 chains to a post oak on his corner, south with his line 22 chains to a post oak on his corner & the line of Thomas Phillips, east with his line 27 chains to a hickory on the line of Windel Miller, north with his line 62 chains to a black oak on the line of John Pool,--- with his line 49 chains to a post oak, then to the beginning.

July 22<sup>d</sup> 1762; Lease & release from James & Cathrine Miller to Abraham Miller for 231 acres April 21-22 1762 is recorded

Book 4 page 750: April 21 1762, James Miller (Katherine also signs) lets Abraham Miller--all of Rowan Co. N.C.--have all the tract of 231 acres on the west bank of Buffele Creek beginning on the bank of said creek at a white oak & sweet gum & going west 50 poles to a white oak, south 320 poles to a white oak on the corner of Robert McPherson then with his line east 181 poles to a beech & white oak saplin on the creek bank, then up the said creek, for 5 shillings--the release price being the same on the next day--witnessed by John Brandon & William Williams & recorded on Jan. 22 1762.

Aug. 20 1768: Deed from Abraham Miller to Joseph Ross for 231 acres April 20 1768 is acknowledged.

Book 6 page 558: April 20 1768, Abraham Miller, a farmer of Mecklenburg Co. N.C.--no wife signs--lets the blacksmith, Joseph Ross of , have 231 acres on the west bank of Dutch Buffele Creek next Robert McPherson, for 65 pounds, witnessed by Samuel Woods, Moses White & John Braly & recorded in April 1768. (James Miller let Abraham Miller have this April 21-22 1762)



Miller. (Rocky Run of Dutch Second Creek)

Book 18 page 340: On April 29 1802, Windle Miller & wife Christianna, let John Miller (all of Rowan Co. N.C.) have 235 acres on both sides of Ricky Run, (a branch of Dutch Second Creek) next Joseph Phillips, Thomas Phillips, said Wendle Miller & John Van Pool, for 10 pounds, witnessed by ? & Phillip Miller & proved by the latter in

Book 20 page 10; March 25 1806, John Miller--no wife signs--lets Anthony Peeler (both of Rowan Co. N.C.) have 235 acres on both sides Rocky Run (a branch of Dutch Second Creek) next Jesse Phillips, Thomas Phillips, Windle Miller & John Vanpool, for 210 pounds, witnessed by Jacob Trexler & Daniel Berger? & proved by the latter in Aug. 1806

Book 24 page 759; Jan. 27 1817, Anthony Peeler (a German & no wife signs) lets Daniel Boger--both of Rowan--have 235 acres on both sides Rocky Run (a branch of Dutch Second Creek) next Daniel Boger, Casper Holshouser, Henry Miller & David Pool, for \$600.00, witnessed by Samuel Linn & John Linn & proved by the latter in Aug. 1818.

Write Rev. Calvin L. Miller of 1904 McCalla Ave. Chattanooga, Tenn. for Wendell Miller family information.

Book 11 page 445 or 447; March 9 1788, Windle Miller & wife Christiana let Frederick Miller--all of Rowan Co. N.C.--have 235 acres on both sides Rocky Run (a branch of Dutch Second Creek) next Jesse Phillips, Thomas Phillips, said Windle Miller & John Vanpoole, for 50 pounds, witnessed by Henry Leonard & Robert Linn & proved by the latter in May 1788. (The State granted this to said Windle Miller on Oct. 21 1786).

Book 4 page 391; April 2 1761, Earl Granville lets the planter, Robert McPherson of Rowan Co. N.C., have 588 acres of vacant land between Cold Water & Buffelow next James Miller, going north 22 chains, west 34 chains, south 60 chains, east 31 chains, south 40 chains, east 50 chains, north 63 chains, east 10 chains, north 15 chains, then to the beginning, for 10 shillings with the yearly rent of 22 shillings 6 pence half pence (at rate of 3 shillings sterling the 100 acres), witnessed by W. Lucas & John Frohock & proved in April 1761.

Book 8 page 539; Nov. 4 1778, Robert McPherson, a planter & wife Elizabeth, let Everhart Smith

Brantly A.L. Miller ( Second Creek)

Book 69 page 331; Jan. 1 1887, Brantly A.L. Miller & wife Eliza E. let Lewis H. Rothrock (all of Rowan Co. N.C.) have 53 acres (being lot #2 assigned said Miller as an heir of deceased Daniel Miller), next F.H. two lots, the road, Second Creek, Solomon Peeler & Franklin Crowell, for \$400.00, witnessed by Rufus A. Shimcock & acknowledged on the same day.

Book 69 page 307; Sept. 1 1884, Sarah M. Taylor & husband Rufus A. Taylor let B.A.L. Miller--all of Rowan Co. N.C.--have 53 acres (being lot #2 assigned Brantley A. Miller in the estate of deceased Daniel Miller) next lots #1 & 2 & the road, for \$150.00, witnessed by I.T. Barnhardt & acknowledged on Sept. 6 1884.

William Miller (Cold Water Creek)

Book 23 page 947; Feb. 15 1817, William Woods Sr.--no wife signs--lets William Miller (both of Rowan Co. N.C.) have 150 acres on Cold Water Creek next John Graham, Thomas Galbreath & John Ross, for \$500.00, witnessed by ? & Richard Anderson & proved by the latter in Feb. 1817.

Brantly A.L. Miller (Gold Hill Township)

Book 90 page 4; March 4 1897, Albert L. Loose & wife A.O. let Brantly A.L. Miller--all of Rowan Co. N.C.--have 2 acres next Gold Hill Mine line, for \$60.00, witnessed by C.A. Linn & acknowledged on the same day.

Book 67 page 438; Jan. 7 1887, Brantly R. A. Beaver & wife Camelia E. let Brantly A.L. Miller--all of Rowan Co. N.C.--have 66 acres next the still-house, for \$400.00, witnessed by R.H. Shimpock & acknowledged in the Gold Hill Township on the same day.

William Miller

Book 10 page 95; Nov. 4 1784, The State grants (#747 at 50 shillings the 100 acres) to William Miller 136 acres next John Ford.

Book 16 page 563; Jan. 22 1786, William Miller & wife Mary let Thomas Carson--all of Rowan Co. N.C.--have 136 acres on north side of Yadkin River on the waters of Potts Creek next John Ford, for 200 pounds, witnessed by Richard Wilson & Robert Mackie & proved by the latter in Feb. 1799. (The State granted this to said Miller on Nov. 4 1784).

Book 17 page 676; May 14 1800, Thomas Carson--no wife signs--lets Step Roberts (both of Rowan Co. N.C.) have 100 acres on Potts Creek next John Wilson, Gershom Hunt & Jacob Wiseman (being part of the 200 acres granted by The State to Zekiel Beard on Nov. 4 1784 who indentured it to said Carson on April 5 1786); also 136 acres next John Ford (which was granted by The State to William Miller on Nov. 4 1784 who indentured it to said Carson on Jan. 22 1786) and 31½ acres next Robert Moore & Gershom Hunt (part of 167 acre granted by The State to Henry Clement on Oct. 10 1783 who indentured it to said Carson on this day), for \$2000.00, witnessed by Henry Clement & W. Moore & acknowledged in Aug. 1801.

Jacob Miller (Crane Creek)

Book 39 page 248; May 10 1850, A.H. Caldwell as Clerk & Master of Equity lets Jacob Miller (both of Rowan Co. N.C.) have 201½ acres on Crane Creek next ---Shenwell, ---Chambers, ---Barringer, ---Lyerly, Milas Arey, ---Long, a field, Isaac Kesler & Christopher Lyerly, for \$490.00, witnessed by Isaac B. Miller & Jos. F. Chambers & acknowledged in May 1851.

Book 46 page 120; Feb. 9 1872, Jacob Miller & wife Polly let Luke Blackmer--all of Rowan Co. N.C.--have 201½ acres where they live on Crane Creek next George H. Peeler, Peter Long & William Mason, for \$1.00 (as they owe said Blackmer as agent \$300.00, &c) being what was conveyed by A.H. Caldwell as C.M.E. on May 10 1850, the land having been sold by order of court by the petition of Sarah A. Brown & others--see book 39 page 248.

D.A. Miller (Bringle's Ferry road & Miller's Mill)

Book 47 page 523; Nov. 6 1873, John H. Verble & wife Nancy let D.A. Miller--all of Rowan Co. N.C.--have 200 acres "Known as Millers Mill" 2½ acres from Salisbury on the Bringle's Ferry road & both sides Crane Creek next Laura Hudson, ---Connor, a lane, Mrs. Wade, ---Shuman, ---Trexler, crossing the creek, a pond, ---Kluttz & mouth of a branch, for \$3600.00, witnessed by David L. Bringle & acknowledged on Dec. 18 1873.

Book 62 page 377; Jan. 4 1883, D.A. Miller & wife Barbara A. of Rowan Co. N.C., mortgage (this is marked released, however) 200 acres "Known as Millers Mill" in Salisbury Township as above,

Book 71 page 452; Feb. 24 1890, C.W. Stewart (as commissioner in the judgement entitled C.W. Stewart, Laura A. Stewart, Ida Miller, James Miller & Albert Miller against Nannie Miller Jacobs & Ernest Miller, & sold publicly on Feb. 17 1890) lets James P. Trexler--both of Rowan Co. N.C.--have 200 acres "Known as Miller's Mill" next Jesse Kluttz, James Trexler & others (but excepts 15 acres heretofore conveyed by D.A. Miller to Jesse Kluttz) for \$1900.00, witnessed & proved by Kerr Craige on Feb. 24 1890. (J.H. Verble & wife let D.A. Miller have this Nov. 6 1873--see book 47 page 523).

Book 65 page 279; Feb. 28 1881, Moses A. Lemly & wife Permelia let David Parker--all of Rowan Co. N.C.--have 27 acres in Stanley County, on the county-line & Ryals Creek, next David Parker, for \$105.00, witnessed by Jesse A. Kirk & Daniel Ritchey & acknowledged on March 4 1881. (This had been surveyed for the heirs of Edith Miller).

D.A. Miller's (Crane Creek)

Book 65 page 96; Sept. 1 1885, John H. Davis & wife Ellen E. let Cicero W. Stewart--all of Rowan Co. N.C.--have their 1/7 interest in the 200 acres "Known as Miller's Mill" on the south bank of Crane Creek next Laura Hudson, Mrs. Wade, ---Shuman, crossing the creek, ---Klutz, ---Trexler & mouth of a branch, for \$400.00, witnessed by David L. Bringle & . (John A. Verble & wife let D.A. Miller have this on Nov. 6 1873--see book 47 page 523).

Marriage bonds:

Ann Miller to Edward Wade Aug. 26 1830 signed by Henry Giles

Book 35 page 308; March 21 1839, Edward Wade--no wife signs--lets John Shuman Jr. (both of Rowan Co. N.C.) have 32 1/2 acres on Middle Fork of Crane Creek next John Hiligh, Mrs. Grimes, ---Shuman & ---Smithdeal, for \$174.75.

(This is part of the land which the said

Edward now lives upon).

Book 41 page 322; June 11 1841, Christena Heilick, Solomon J. Heilick, James Cameron & wife Christena Clementine, Peter Peck & wife Catherine, John Lentz (Sophia Lentz also signs) let Simeon Heilick--all of Rowan Co. N.C.--have 206 1/2 acres on the bank of --- Creek next ---Chambers, down the hollow, bank to a branch to its mouth, next the 19 acre tract, on the division line, the old mill-tract & land of John Shuman (which he bought of Edward Wade) for \$100.00, witnessed by John Giles (for John Lentz) & acknowledged in NOV. 27 1852

Thomas Miller (Withrows Creek)

Book 32 page 269; May 22 1834, Samuel Silliman as Clerk & Master of Equity (on a decree of April Court to sell the land of the heirs-at-law of deceased Ann Miller on the petition of John M. Lowrance who is guardian of her three children of tender age, who says she died in 1832 owning 123 acres which cannot well be divided, so it was sold in June 1833) lets George McConnaughey have 123 acres on Withrows creek next the original line, George McConnaughey (formerly R. Holmes's) down said creek, what was formerly Samuel Fleming's, on the edge of the mill-pond, for \$830.00, acknowledged in Aug. 1834. (Esq. William Barber surveyed this in 1819, but Edmund Palmer let Thomas Miller have it on Aug. 22 1826 who willed it to the said deceased Ann Miller).

The will of Thomas Miller (book E page 545) made Dec. 1 1831 & probated in Wife: Anne (who is executrix).  
Witnesses: Samuel Miller & Hezekiah Harrison.

Book 29 page 529; Aug. 22 1826, Edmund Palmer--no wife signs--lets Thomas Miller (both of Rowan Co. N.C.) have 123 acres on the bank of Withrows Creek on the original line, next Archer C. Holmes, up the creek, Joseph ----, edge of the millpond, for \$600.00, witnessed by two James Alexanders & proved by one of them in Aug. 1827.

Book 73 page 360: Jan. 8 1891, J.B.Miller & wife M. Ida let D.J.Miller--all of Rowan Co.N.C.-- have their interests in 115 acres on the Miller's Ferry road next the graveyard, ---Johnston, the 2 acre lot, field, ---Ruffy & ---Trexler, for \$1450.00, acknowledged on Catawba Co.N.C. on Jan. 9 1891.

Miller

Book 26 page 217: March 24 1825, Thomas Miller mortgages to Peter Rebling (both of Rowan Co.N.C.) 71 acres on Petts Creek where said Miller now lives, for \$90.00, witnessed & proved by Meshack Pinkston in Arg. 1825.

Book 76 page 352: Jan. 10 1894, W.F. Freeze (as trustee of J.C. Bernhardt & wife Mary J. who made the trust Dec. 15 1886--see book 3 page 536--& now sold) lets Henry Peeler of Rowan Co.N.C., have 20 acres next John Smith, ---Intsin & the creek, for \$100.00, acknowledged on Jan. 25 1894.

Book 77 page 311: Jan. 20 1894, Henry Peeler & wife Anny let George H. Morgan--all of Rowan Co.N.C.--have 20 acres (being part of the J.C. Bernhardt plantation) next G.H. Morgan, for \$180.00, acknowledged on Jan. 30 1894.

Book 73 page 282: Nov. 28 1890, Noah Overcash & wife Mary A., let George Morgan--all of Rowan Co.N.C.--have 30 acres in Locke Township next ---Bernhardt, Mrs. Basinger, Mrs. Brandon & Gus Brandon; also 4 $\frac{1}{2}$  acres next ---Bernhardt & ---Brandon (this being part of the Nancy Sloop tract conveyed by Thomas M. Kerns as administrator of deceased Nancy Sloop), for \$705.00, witnessed by Robert L. Blackwell & acknowledged on Dec. 6 1890.

Book 77 page 311: Jan. 20 1894, Henry Peeler & wife Anny let George H. Morgan--all of Rowan Co.N.C.--have 20 acres (being part of the J.C. Bernhardt plantation), next G.H. Morgan, for \$180.00, acknowledged on Jan. 30 1894.

Mortgage book 5 page 601: Jan. 5 1886, John P. Smith--no wife signs--lets T.J. Sumner (both of Rowan Co.N.C.) have 71 acres (where he now lives) in Locke Township on Little Back Creek next William L. Smith, Robert L. Smith, W.A. Brandon, ---Hinson & others, for \$1.00, (as he owes said Sumner \$394.00), witnessed by B.E. Sumner & W.T. Sumner & proved by the latter on Oct. 29 1887.

Book 19 page 444: Dec. 3 1805, Frederick Miller--no wife signs--lets Elcy Munsey (both of Rowan Co.N.C.) have 47 acres & 50 links, also 66 $\frac{1}{2}$  acres on the east bank of Brushy Fork of Abbotts Creek next Frederick Miller & Paul Hinkle, including a spring, for \$248.00, witnessed by James Complin & William Standley & proven by the latter in Feb. 1806.

Book 15 page 124: May 18 1818, Elcy Munsey of Rowan Co.N.C.--no wife signs--lets Charlie P. Bagge of Stokes Co.N.C. (Salem) have 66 $\frac{1}{2}$  acres on Brushy Fork for \$250.00

Elijah Miller (Locke Township 8 miles west of Salisbury)

Book 72 page 482: Jan. 19 1889, T.J. Sumner (as trustee of J.P. Smith who made it Jan. 5 1886--see book 5 page 601--& sold Dec. 15 1887 in default) lets George H. Morgan--both of Rowan Co.N.C.--have 71 acres (being where the said Smith now lives) in Locke Township on Little Back Creek next William L. Smith, Robert L. Smith, A. Brandon & D.H. Hinson (but excepts what the said Smith let A.A. Demarcus have on Jan. 18 1881), for \$468.00, witnessed & proved by H.N. Woodson on Dec. 14 1889.

Book 118 page 404: Dec. 9 1908, George F. Morgan & wife Harriet M. let Elijah Miller--all of Rowan Co.N.C.--have the following tracts (see book 73 page 282, book 77 page 311 & book 72 page 482), for \$2650.00, witnessed by H.N. Woodson & acknowledged on the same day.

Book 122 page 66: Nov. 13 1909, Elijah Miller & wife Angie R. of Rowan Co.N.C., let Paul A. Simpson of Cabarrus Co.N.C., have several tracts in Locke Township about 8 miles west of Salisbury, on the south side & about 1 mile from the Lincolnton road, next Dr. Cowan, Claude Smith, John Shulenberger, Elijah Miller, Frank Shoe & George Smith, for \$3200.00, witnessed by H.N. Woodson & acknowledged on the same day. These are 30 $\frac{1}{2}$  acres (less 2) next ---Bernhardt & ---Smith; 14 $\frac{1}{2}$  acres next ---Bernhardt & ---Brandon (being part of the Nancy Sloop tract which her administrator, Thomas M. Kerns, let Susan Brandon have & which Noah Overcash & wife let George Morgan have Nov. 28 1890--see book 73 page 282); 20 acres on the creek next G.H. Morgan ("part of the J.C. Bernhardt plantation and being the same land conveyed by Henry Peeler and wife to George H. Morgan by deed dated January 20 1894"--see book 77 page 311); & 71 acres next Lee Stiller ("conveyed by T.J. Sumner, Trustee of P.J. Smith to G.H. Morgan, by deed dated January 19 1889"--see book 72 page 482--& which George H. Morgan & wife Harriet M. let him have--see book 118 page 404).

May 1818: Administration on the estate of deceased Samuel Miller is granted to Thomas Miller who gave bond of 250 pounds with Samuel Miller & Daniel Shuford

Book 19 page 444: Dec. 3 1805, Frederick Miller--no wife signs--lets Elcy Munsey (both of Rowan Co. N.C.) have 47 acres & 50 links, also 66 $\frac{1}{2}$  acres on the east bank of Brushy Fork of Abbotts Creek next Frederick Miller & Paul Hinkle, including a spring, for \$248.00, witnessed by James Complin & William Standley & proven by the latter in Feb. 1806.

Book 15 page 124: May 18 1818, Elcy Munsey of Rowan Co. N.C.--no wife signs--lets Charles P. Bagge of Stokes Co. N.C. (Salem) have 66 $\frac{1}{2}$  acres on Brushy Fork  
for \$250.00

Elias Miller (South Fork of Crane Creek)

Book 31 page 506: Aug. 20 1831, Moses A. Locke, Charles Fisher & John Beard Jr. (as executors of Lewis Beard) let Elias Miller--all of Rowan Co. N.C.--have 50 acres on the South Fork of Crane Creek next Joel Chavis & George Cauble for \$50.00, witnessed & proved by Samuel Reeves in Feb. 1832.

Book 31 page 502: Aug. 20 1831, Elias Miller--no wife signs--lets Charles Wille (both of Rowan Co. N.C.) have 50 acres on the South Fork of Crane Creek next Joel Chavis & George Cauble, for \$100.00, witnessed by Charles Verble & Samuel Reeves & proved by the latter in Feb. 1832.

Book 17 page 674: Jan. 17 1801, Lewis Brewer--no wife signs--lets James Hodges (both of Rowan Co. N.C.) have 100 acres on Cedar Creek next James Chapman & Andrew Hunt, for 80 pounds, witnessed by Will Hunt & Erasmus Chapman & proved by Steven Howell in Aug. 1801

Book 25 page 224: March 8 1817, John Atchason--no wife signs--lets John Miller Jr. (both of Rowan Co. N.C.) have 53 $\frac{1}{2}$  acres on Ellis Creek next Joshua Stinson, John Miller Sr. & the Timber Ridge Meeting House, for \$150.00, witnessed by John Miller Sr. & John Eastburn & proved by the latter in May 1819.

Marriage bonds: Joshua Stinson to Elizabeth Eastborne Nov. 17 1798 signed by Isaac Ellis.  
George Stinson to Christina Miller March 18 1825-6 signed by Jacob W. Miller

Frederick Miller (Brushy Fork)

Book 11 page 287; Dec. 17 1785, The State grants (#1076 at 50 shillings the 100 acres) to Frederick Miller Sr. 140 acres on Brushy Fork of Abbotts Creek next Adam Farmon, Jacob Jenks? & the Moravian Line. It begins on the south east corner of Adam Harmon's lot at a chestnut, goes south 38 chains to a post oak to lot of Joseph Jack, west 37 chains to the Moravian line, north 38 chains to the line of said Farmon, then east with said line 37 chains to the beginning.

Book 14 page 254: or 354 (numbered twice): Jan. 1 1795, Frederick Miller Sr.--no wife signs--lets Ebenezer Jones (both of Rowan Co. N.C.) have 140 acres on Brushy Fork next the homestead of Adam Harmon, William Standley & the Moravian line, for 50 pounds, witnessed by William Smith Jr. & Esq. Frederick Miller & proven by the latter in Feb. 1796. (The State granted this to the said Frederick Miller Sr.)

Book 18 page 420: July 31 1800, Ebenezer Jones--no wife signs--lets Ruben Standley (both of Rowan Co. N.C.) have 140 acres on Brushy Fork next Phillip Cink & William Standley, for \$400.00, witnessed by Jacob Lock & Britain Jones Heymoore & proven by the latter in Nov. 1802. (The State granted this to Frederick Miller Sr. who deed this to the said Jones).

Miller

Book 14 page 428: Aug. 20 1795, Christina Miller lets Benjamin Williams (both of Rowan Co. N.C.) have 133 acres on Bryans Mill Creek next --- Sheeks, John Hill, near a little branch by a field, Jerry Malone & Shedric Williams, for 130 pounds, witnessed by Henry Miller & James Etcheson & proved by the latter in Nov. 1797.

Book 21 page 313: Aug. 8 1803, Benjamin Williams of Surry Co. N.C.--no wife signs--lets John Isburn of Rowan Co. N.C., have 64 acres on Brians Mill Creek, beginning next Shadrack Williams & Jerry Malone, for 64 pounds, witnessed by Isaac Harris & Joshua Stins & proved by the latter in Aug. 1808.

Book 9 page 216: March 21 1780, The State grants (#154 at 50 shillings the 100 acres) to Thomas Estice 200 acres on Cedar Creek next James Chapman & Andrew Hunt.

Book 13 page 783: Jan. 11 1793, Thomas Estes--no wife signs--lets John Hill (both of Rowan Co. N.C.) have 200 acres on Cedar Creek next James Chapman & Andrew Hunt, for 66 pounds, witnessed by Patk. Carter & E.V. Harbin & proved by the latter in Feb. 1795.

Book 15 page 476: Feb. 3 1797, John Hill--no wife signs--lets Henry Miller (both of Rowan Co. N.C.) have 100 acres on Cedar Creek next James Chapman & Andrew Hunt, for 50 pounds, witnessed by John Ellis & Jonathan Carter & proved by the latter in Nov. 1797.

Book 17 page 82: Aug. 28 1799, Henry Miller--no wife signs--lets Lewis Brewer (both of Rowan Co. N.C.) have 100 acres on Cedar Creek next James Chapman & Andrew Hunt, for \$180.00 witnessed by George Hunt & Isaac Jones & proved by the latter in Nov. 1799. (over)

(North Fork of Second Creek)

Book 10 page 207: Nov. 4 1784, The State grants (#737 at 50 shillings the 100 acres) to Martin Miller 415 acres on the North Fork of Second Creek, beginning on the corner of William Phillips at a hickory & going east 16 1/2 chains to a black oak on the corner of Wendle Miller, north 6 chains to a post oak on the corner of said Miller, east 36 chains to a post oak on the line of said Miller, south 45 chains to a black oak saplin, west 15 chains to a hickory, south 10 chains to a black oak, west 9 chains to a red oak, south 25 chains to a black oak, west 17 chains to a black oak, south 10 chains to a hickory on the line of Conrad Lingle, west 27 chains to a black Jack on the line of said Lingle, north 51 chains to a black Jack on the corner of Andrew Holtshouser, east 12 chains to a black oak on the corner of William Phillips, then north with his line to the beginning.

May 5 1791: Deed from Martin Miller & wife to George Hailman for 415 acres Dec. 6 1790 proved by John Sherman.

Book 12 page 340: Dec. 6 1791, Martin Miller & wife Sophia let George Hailman--all of Rowan Co. N.C.--have 415 acres on the waters of Second Creek, beginning on the corner of William Phillips at a hickory & going east 16 1/2 chains to a black oak on the corner of Wendle Miller, north 6 chains to a post oak on the corner of said Miller, east 36 chains to a post oak on the line of said Miller, south 45 chains to a black oak saplin, west 15 chains to a hickory, south 10 chains to a black oak on the line of Conrad Lingle, west 27 chains to a black Jack on the line of the said Lingle, north 51 chains to a black Jack on the corner of Andrew Holtshouser, east 12 chains to a black oak on the corner of William Phillips, then north with his line to the beginning, for 250 pounds, witnessed by Robert Lynn & John Sherman & proved.

John Miller (Waters of Abbotts Creek)

Book 11 page 334: Oct. 25 1786, The State grants (#1430 at 50 shillings the 100 acres) to John Miller 100 acres on the west side of Abbotts Creek next John Billingsley, James Scrivener?, Thomas Carson, John Weagle & George Miller. It begins on the west side of said Creek on the corner of John Billingsley at a dogwood, goes with his line north 60 degrees west 37 chains to a post oak on the corner of James Scrivener, north with his line 42 chains to a pine, west 10 chains to a pine on the line of Thomas Carson, north with his line 40 degrees east 25 chains to a hickory, north 65 degrees west 12 chains & 75 links to a hickory on the corner of John Weagle, east with his line 25 chains to a black oak on the corner of George Miller, south with his line 71 1/2 chains to a black oak, east 20 chains to a stake, then south to the beginning.

Book 25 page 776: Feb. 8 1819, John Miller--no wife signs--lets Henry Keepley (both of Rowan Co. N.C.) have 220 acres next ---Merrell & ---McCulloch in the fork of a branch, for \$500.00, witnessed by John Roach & acknowledged in May 1820.

Book 11 page 447: May 3 1788, John Wagle--no wife signs--lets John Miller (both of Rowan Co. N.C.) have 220 acres next ---Merrell, the line of ---McCulloch, in the fork of a branch next ---Miller, for 130 pounds, witnessed by Elijah Merrell & Jacob Miller & acknowledged in May 1788. (This is State Grant #549 made to said Wagle on Oct. 11 1783).

Book 9 page 502: Oct. 10 1783, The State grants (#549 at 50 shillings the 100 acres) to John Wagle 220 acres next ---Merrell, the line of ---McCulloch, in the fork of a branch next ---Miller.

Book 17 page 711; Aug.5 1801, James Pelly?--no wife signs--lets Frederick Miller (both of Rowan Co.N.C.) have 100 acres on the northwest side of Reedy Creek, by the run & th mill (formerly --- Pelly's but now sold to the said Miller) & up the creek, for 250 pounds, witnessed by Thomas Carson & Basil Gaither " acknowledged in Aug. 1801.

Book 21 page 501; July 30 1807, Esq. Frederick Miller--no wife signs--lets Esq.Lazarus Fegge (both of Rowan Co.N.C.) have 243 $\frac{1}{2}$  acres where the said Miller now lives, includin his homeplantation & mill next the said Hege, ---Felps, crossing Reedy-Creek, Valentin Leonard & ---McDowell (now ---Huffman's) for \$600.00, witnessed by John Sc & Britain J.Heymoore & proved in May 1809.

Miller

Miller (Abbotts Creek)

Buried at Jersey Settlement Meeting House; Margaret Roach "Mother" born Aug.26 1828 died Feb.22 1901 aged 72 yrs.5 mos. & 26 days

Mathias Long born Dec.25 1793 died Oct.20 1881 aged 87 yrs.9 mos. & 25 days; Barbara, wi of Mathias Long, born July 22 1793 died March 5 1855 aged 62 yrs. & 13 days;

The will of John Miller (book I page 305) made Sept.8 1835 & probated in 1837. Wife Mary. Sons: Benjamin (the homeplace bought of Henry Billings on Abbotts Creek with a mill on it); John (the tract upon which he lives which I bought of James Cole, also the land which I bought of Frederick Miller & have already given to him)& Joseph. Sons-in-law: John Roach (wife is Margy)& Daniel Tussey(wife is Nancy). Daughters: Margaret Roach, Barbara (wife of Tise Long), Nancy (wife of Daniel Tussey), Sally (wife of Armstead Owen) & Elizabeth (wife of Michael Holshouser). Grandchildren: Edmond & Jesse Strange (they get land on Four Mile Branch) & Nancy Stran Exrs: sons Benjamin & John.

Marriage bonds:

Daniel Tussey to Nancy Miller Aug.23 1819 signed by John Burkhart.  
Mathias Long to Barbara Miller Dec.27 1819 signed by Armistead Owen.

Frederick Miller (Four Mile Branch)

Book 24 page 36: June 1815, William Williams--no wife signs--lets Frederick Miller, James Lowe Sr. & James Lowe Jr. have 250 acres on flour mill branch next Henry Lockenby on Four Mile Branch, for \$1500.00, also 370 acres, witnessed by Joseph Haden & James Smith & proved by the latter in Nov. 1817.



Esq. Frederick Miller (North side Reedy Creek & north bank of

Book 21 page 253; March 31 1807, Esq. Frederick Miller--no wife signs--lets Valentine Leonard (both of Rowan Co.N.C.) have 340 $\frac{1}{2}$  acres on the north side of Reedy Creek & the north side bank of the Yadkin River next the old line of ---Felps (sold to ---White), the old line of ---McDowell (now ---Huffman's) left side of the mouth of a branch, & down the river to ---Felps, for \$900.00, witnessed by Michael Leonard, & Valentine Hege & Frederick Raker & acknowledged in May 1808.

Miller

Miller

Book 12 page 12: July 10 1788, The State grants (\$158 at 10 pounds the 100 acres) to Frederick Miller 4000 acres in Western District on Redfoot River including the bluff, called Biswells Cash at the mouth of Pawpaw Creek.

James C. Miller

Book 56 page 526: Feb. 12 1881, Susan C. (as the widow of deceased Asa Ribelin) lets Partha L. Hartman, Lewis J. Ribelin, Jane E. (wife of Julius C. Holshouser), Rosa F. (wife of George Swink), Lenora C. (wife of Crawford Holshouser), Mary A. (wife of James C. Miller), Jacob F. Ribelin & Martha C. (wife of James E. Dry) have her dower of 242 acres in Salisbury Township next William E. Durham, Henry Peeler & others, for \$250.00, witnessed & proved by Henry Peeler on Feb. 26 1881.

Book 63 page 458: July 13 1883, James C. Miller & wife Mary A. let Susan C. Ribelin--all of Rowan Co.N.C.--have 32 acres next lots #1, 3 & 4 (being lot #2 in the estate of deceased Asa Ribelin) also next ---Brown, for \$1.00--this is marked satisfied (over)

Chaney Miller

Marriage bond: Chaney Mowery to Milus Miller July 29 1844 signed by Green Mowery  
Aug. 1845: Administration on the estate of deceased Chaney Miller is granted to Moses Miller, who gave bond of \$80.00 with Michael File & Jacob File


James C. Miller (Stokes Ferry road)

Book 987 page 223: March 5 1861, Crawford Folshouser & wife Senora C. let James C. Miller (all of Rowan Co., N.C.) have 32 acres (being lot #2 in the estate of deceased Asa Ribelin) next lot #1 & ---Brown, for \$265.00, (This had been assigned his said wife Senora C.)


Book 58 page 550: Feb. 13 1861, the estate of deceased Asa Ribelin was divided among his children by the commissioners (Henry Peeler, Caleb Canup & David Eller) as follows:

- Lot #1 of 27½ acres to Mary A., wife of James C. Miller is next W.E. Dunham, lots #2, 4 & 5 valued at \$370.00;
- " #2 " 32 " " Senora, wife of Crawford Folshouser, is next lots #1, 3 & 4 & ---Brown, valued at \$250.00;
- " #3 " 35½ " " Jane E., wife of J.C. Folshouser, is next lots #1, 2 & 4, valued at \$230.00;
- " #4 " 39½ " " Rosa F., wife of George Swink, is next lots #1, 3 & 5, valued at \$250.00;
- " #5 " 32½ " " Jacob F. Ribelin, is next ---Dunham, lots #4 & 8, on the north side of the Stokes road, on the old line, valued at \$250.00;
- " #6 " 28 " " Partha E., wife of James E. Dry, is next ---Dry, lot #7, the Stokes road & old line, valued at \$220.00;
- " #7 " 30½ " " Louise J. Ribelin, is next lot #8, ---Peeler, ---Dry, the Stokes road, valued at \$230.00;
- " #8 " 30 " " Partha L. Hartman is next lot #5, ---Peeler, north side of the Stokes road, valued at \$200.00.

Witnessed by David Eller & J.L. Forah & confirmed.



GREEN STREET TIRE COMPANY  
GREENSBORO, NORTH CAROLINA



Aug. 1835: Administration on the estate of deceased Elias Miller is granted to John P. Winders who gave bond of 100 pounds with A.C. Winders, qualified got letters "c."