

Cornelius Smith.

Book 14 page 393: On May 2 1796, Cornelius Smith & wife Winneford (late wife & widow of deceased John Adams) let William Adams--all of Rowan Co.N.C.-- have during the life of Cornelius Smith, 500 acres on the north side of Big Run next Alexander Long & Hatch Dent, for 50 pounds, witnessed by Michel Heisely & Ross Simson & proved by the latter in May 1796. (This was owned by John Adams when he died & is the widow's third).

Book 14 page 273: On Sept. 26 1795, William Adams--no wife signs--lets Alexander Long (both of Rowan Co.N.C.) have 102 acres on the east side of the Yadkin River next Lewis McCartney, Andrew Merrel & John Davis, for 100 pounds, witnessed by R.Pearson & Thomas German & acknowledged in Feb. 1796. (This is part of 500 acres granted by The State to John Adams & descended to the said William Adams).

Book 14 page 294: On Cornelius Smith gives to his wife Winny, for 5 pounds, 102 acres on the east side of the Yadkin River on Big Run next Lewis McCartney, Andrew Merrel & John Davis, witnessed by R.Pearson who proved in Feb. 1796 signed by Cornelius & Winneford Smith. (This had been sold to Alexander Long on Sept. 27 1795 by William Adams & this deed is made to clear the land which Cornelius Smith may have in the title in right of his wife, Winneford, who was the widow of deceased John Adams, it being part of her dower).

Marriage Bond: John Adams to Anne Duffell at Rowan Co. N.C. 1796. Witnessed by Edward Turner (Thomas F. School in office). Note: "Cornell Smith's Sir please to grant John Adams a license to marry me for my time and you will oblige your friend Given Free under my hand on this 17 day of August 1796 Fernal(?) Bussell Elizabeth Duffell" or B. Duffell, Duffell or whatever it is.

Thomas Smith -
Lines of Sons of American Revolution: Frank Brandon Smith; George Locke Smith; William Brandon Smith; Thomas Smith; George Gibson; COL.FRANCIS LOCKE; Sir Francis Locke.
Frank Brandon Smith Jr.; Frank Brandon Smith; George Locke Smith; William Brandon Smith;
Thomas Smith; George Gibson; COL.FRANCIS LOCKE.

Adam Smith. (Waters of Lick Creek).

Book 14 page 646: Sept. 20 1796, Nathan Wyatt--no wife signs--lets Adam Smith (son of Cross Co.N.C.), have 200 acres on the waters of Lick Creek, beginning at a white oak on the line of Moses Park, going north 16 chains & 70 links to a post oak on the line of John Wyatt, east 6 chains & 70 links to the corner of the said Wyatt, north with his line 22 chains to a small black oak on the corner of William Dayley, east with his line to a small pine on the said line, south on a conditional line of William Sandey 38 chains & 70 links to a stake on the original line & a branch & a conditional line between between the said Nathan Wyatt & William Sandey, then west to the beginning, for 120 pounds N.C. money, witnessed by John Ward & William Ward & proved by the latter in Feb. 1797. (This is the land which George Bond let the said Nathan Wyatt have May 18 1789).

George N. Smith.

Census of Aug. 14 1850: George N. Smith, a wagon-maker, age 40 years
Mary " 26 "
William A. " 14 "
Julius L. " 10 "
Francis " 7 "
Laura C " 4 "
Jane E " 2 "
Lucinda E " 5 "

Book 23 page 902: Nov. 19 1816, Jacob Skeene--no wife signs--lets Adam Smith (both of Rowan Co. N.C.), have 60 acres on the south side of Cabbin Creek, beginning at a post oak & going south 22 chains & 50 links to a stone on the corner, east down the old line to the corner, north, a new line, to Cabbin Creek, then down the creek to the beginning, for \$250.00, witnessed by Bennet Nooe, George Smith & Abraham Smith & proved by the last named in Nov. court of 1816. (This is part of a tract granted the said Adam Smith).

Book 14 page 646: Sept. 20 1796, Nathan Wyatt--no wife signs--lets Adam Smith (both of Rowan Co. N.C.), have 200 acres on the west side of Lick Creek, beginning at a white oak on the line of Moses Park, going north 18 chains & 70 links to a post oak on the line of John Wyatt, east & chains & 70 links to the corner of the said Wyatt, north with his line 22 chains to a small black oak on the corner of William Dwyer, east with his line to a small pine on the said line south on a conditional line of William Barkey 28 chains & 70 links to a stake on the original line & a branch & a conditional line between the said Nathan Wyatt & William Barkey, then west to the beginning for 120 pounds N.C. money.
(This is the land which George Bond let the said Nathan Wyatt have May 18 1789).

Book 12 page 210: May 18 1789, The State grants (#1816 at 50 shillings the 100 acres) to George Bond 640 acres on Lick Creek next Moses Parks, John Wyatt & William Cole

Book 14 page 621: Nov. 29 1792, George Bond & wife Sarah of Rocklenburg Co. N.C., let Nathan Wyatt of Rowan Co. N.C.--both men are planters--have 300 acres on Lick Creek next Noah Parks, John Wyatt, & William Dwyer for 20 pounds, witnessed by William Cole & Michael Beck & proved by Jacob Beck in Nov. court of 1796.

Book 13 page 217: May 8 1793, Conrad Kern & wife Mary Magdaline (Germans?) let Adam Kern--all of Rowan Co. N.C.--have 150 acres on the north fork of Crane Creek, beginning on the corner of the old tract of said Conrad Kern, on the west bank of the said creek at a hickory, going west 10 chains to a Spanish oak saplin, north 21 degrees west 19 chains to a red oak, north 35 degrees west 11 chains & 50 links to a post oak on a "Stoney Nap", north 33 chains & 75 links to a small black Jack oak on the old line, north with the same 87 1/2 degrees east 28 chains to a red bud bush on a branch, south with the old line 2 1/2 degrees east 45 chains & 50 links to a stake near the creek where the old corner-hickory stood, then up the creek to the beginning, for 125 pounds, witnessed by John March & Max Chambers & acknowledged in May court of 1793.
May 9? 1793: Deed from Conrad Kern & wife to Adam Kern for 150 acres May 8 1793 is acknowledged.
Book 14 page 146: May 25 1795, Adam Kern, a planter, & wife Katharen, let George Smith--all of Rowan Co. N.C.--have 150 acres, as above? for 150 pounds, witnessed by Adam Shrode & Conrad Kern & acknowledged in Aug. court of 1795.
Aug. 9? 1795: Deed from Adam Kern & wife to George Smith for 150 acres May 25 1795 is acknowledged.

Adam Smith (Cabin Creek)

of Rowan Co. N.C.
Book 15 page 29: May 1 1797, Samuel Pike--no wife signs--lets Adam Smith of Orange Co. N.C., have 200 acres on the bank of Cabin Creek next said Pike & original line, for 100 pounds, witnessed by William Ward & Andrew Rudolph & acknowledged on May 1797. (This is part of a Grant to the said Pike on March 13 1795).

Mary Smith. (Swearing Creek, tract #9)

Book 4 page 775: Nov. 27 (in the second year of King George III.) Esq. Henry McCulloch, of Turnham Green, Middlesex Co., Great Britain, let Esq. William Linn of Rowan Co. N.C., have 323 acres on Swearing Creek next John McGuire, beginning at a hickory on the creek bank, going west 210 poles to a stake, south 246 poles to a sweet gum on the line of John McGuire, east 210 poles to a birch on said creek, north up the creek, crossing it several times, then 246 poles to the beginning, for 26 pounds & 4 shillings & rental

witnessed by Robert Rainey, John Rainey, Alexander Ford & William Giles & proved in July court of 1762. It is in tract #9 which consists of 100,000 acres on the waters of Yadkin & Peedee River, &c.

Nov. 4 1789: The will of
Bowen; the executor
Macy refuse to
administration
annexed was is-
cob Wiseman.
Mary Linn, widow
Linn was laid off



Wm. Linn proved by John
tors, Mary Linn & James
qualify. On Feb. 5 1790,
of the estate with will
sued to Israel Linn & Ja-
May 4 1790; the dower of
& relict of deceased Wm.
being 107 acres

Isaac Smith.
Book 10 page 115: Oct. 10 1783, The State grants (#17 at 50 shillings the 100 acres) to James Younger 300 acres on the east side of Cool Run of Abbetts Creek next Isaac Smith.

Book 10 page 171: Jan. 21 1784, James Younger & wife Anne of Chatham Co. N.C. let William Manlove have 300 acres on the east side of Cool Run of Abbetts Creek next Christian Boden-
Bamer, Isaac Smith & Henry Davis, for 200 pounds, witnessed by Thomas Younger, John McCas-
len, Henry Davis & James Evins & proved by the last named in Feb. 1785. (This is where
said Manlove now lives next the land which James Billingsley sold to Hugh Robinson & the
land which belongs to James Evans & Henry Davis)

Book 10 page 155: Oct. 10 1783, The State grants (#518 at 50 shillings the 100 acres) to James Younger 80 acres on Cool Run of Abbetts Creek next the land lately surveyed for the said Younger, the homestead of James Evans & the meeting house.

Book 10 page 489: Dec. 8 1784, James Younger & wife Ann of Chatham Co. N.C. let Joseph Moore of Rowan Co. N.C., have 25 acres on Abbetts Creek next Hugh Robertson, William Manliff & Henry Davis, for 25 pounds, witnessed by James Evans & William Smith & proven by the latter in Aug. 1786. (This is part of the 80 acres granted said Younger by The State on Oct. 10 1783).

Book 16 page 735: Oct. 31 1796, William Smith Sr. (Mary also signs) lets Wheeler Chadwick --all of Rowan Co. N.C.--have 25 acres on both sides Cool Run next Hugh Robison, William Manlove & Henry Davis, for 25 pounds, witnessed by William Davis & James Evins & proved by the latter in Aug. 1799. (This is part of the State Grant to James Younger who sold this to Joseph Moore who sold it to the said Smith).


(Swearing Creek) & the Meeting House.)

Book 4 page 766: Nov. 28 (in the second year of the reign of King George III.), Esq. Henry McCulloch let James Macay of Rowan Co., N.C., have 423 acres, beginning on the corner of Mr. Frohook & the line of William Linn, going east 21 poles to the corner of William on Swearing Creek, north 24 poles, east 252 poles to a stake, south 260 poles to a white oak, west 222 poles to a hickory on the line of Mr. Frohook, north 3 poles to a hickory on his corner, west 31 poles, north 125 poles to a stake near the Meeting-House, west 20 poles, then north 104 poles to the beginning, for 39 pounds & 6 shillings sterling, with the yearly rent of 3 shillings sterling or 4 shillings proclamation money the 100 acres, witnessed by William Giles & James Smith & proved in July 1762. (This is in tract #9 & was entered in Earl Granville's Quit Office on May 6 1762).

Isaac Smith.

May 6 1807: "Administration on the Estate of Isaac Smith granted to Mary Smith and Isaac Smith qualified and gave Bond with John Bodenhamer 500" "William Wilborn Esq^r., John Bodenhammer, James Wilson and Martin Glascock to lay Off One Years Provision for the widow of Isaac Smith"

Exhibition Post Aug 5 1942 Octogenarian



His father, Moses A. Smith, was postmaster at the time of his son, Will's birth, and conducted the post office in his home. Mr. Smith has seen many changes in his time, and faces his ninth decade of life with cheerfulness, many interests and good health to help him to continue to enjoy life. Of strongly musical tendencies, he sang for many years in the choir of the First Methodist church and played in Salisbury bands. He married Miss Irene Cauble in 1887 and they celebrated their golden wedding anniversary October 26, 1937. They have five children.

"I feel so good I think I ought to go back to the shops and work, and let some younger fellow go to war," says William A. Smith, 523 South Ellis street, who is 80 years old today. Spending the day quietly at his home, Mr. Smith will accord his anniversary no especial recognition—other than to reminisce, no doubt, over the full, busy life which has been his, though he has spent just about all of it in one town. Born here in a house on the site where the Overman home now stands on August 5, 1862, Smith was raised here and was employed at the Southern shops and the old Richmond and Danville shops for 56 years. He retired five years ago.

Leonard Smith (Waters of Abbotts Creek).

Book 18 page 173: Oct. 30 1801, John Conger (Judith Conger also) let Leonard Smith--both of Rowan Co., N.C.--have 192 1/2 acres on the waters of Abbotts Creek, within the original tract of the said John Conger, (being part of a grant made to the said John Conger on May 6 1788), beginning on the east side, between the lines of Jonathan Conger Sr. & Leonard Smith & the lines of Benjamin Owens & Francis Floyd--dimensions not given--for \$340.00.

Irene Huntington Smith (last ward of Salisbury, ...)

... 10 feet alley ...

James B. Smith

According to Mrs. England, who lives at the Country Club of Salisbury, N.C. (who was

John Brown (1751?-1788?) married Catharine ... had the children: Polly (who married the Clerk of Court, John Lyons but had no issue) & Michael W. Brown, born March 21 1779, who married Jane Loren Phillips (born Aug. 21 1756; on June 19 1809 & had: 1. Margaret Brown, born March 17 1800-7, (married James D. Smith); 2. Jesse Hedden Brown, born Aug. 12 1814 (did not marry); 3. Rachel ...

Of the above children, Margaret Brown, married Oct. 3 1822 to James B. Smith by whom had four children: Moses Smith (who married three times: 1st on Oct. 14 1830 to Phoebe Biles, by whom no children, had to a Mrs. Luke --- this might be wrong--- by one of his wives, Susan Sophia Correll, there were William Smith, (who married Irene Maple & had Nell, Edith, Sallie, Henry & Edwin), Frank, Tissee & Leroy (who married Valda Malone & had Bruce). Leroy Smith--the last named child--is in his sixties, was a mail-carrier until pensioned, Secretary & a Steward of ... Church in Salisbury N.C. He says his father was Deputy Sheriff of Rowan County & then a Federal agent, being the Moses Smith who lived opposite the Lutheran Cemetery who married Susan Sophia Correll of Cabarrus Co. N.C. (he believed & a son of James Smith (he thought, but had never been interested in genealogy). His brother, William & wife Irene Maple are also Methodists of Salisbury. (He says his father was born on the German lot (towards the middle of lot #2 in the north square of Salisbury, on north Dublin or Main Street, of Salisbury). The parents of his mother, Correll, lived east of Pennapolis, in the Sandy Ridge section of Cabarrus County.

Book 16 page 548: July 7 1794, The State grants (at 50 shillings the 100 acres) to Leonard Smith 198 acres on the waters of Abbots Creek, beginning on the corner of said Smith at a pine, going east with the line of John Conger 8 chains to a pine on his corner, south 24 chains to a hickory grub, east 25 chs. to a pine, north 66 chains to a pine, west 33 chains to a stake on the line of the said Smith, then south to the beginning.

Richard L. Smith, Charley H. Smith
Mrs. John Lentz of N. Main St., Salisbury, N.C. has the Bible of her father, Moses L. Brown (1808-1887), who was Sheriff of Rowan County. He lived opposite the Lutheran Cemetery of Salisbury, later moving to the country (while she was a child) & was buried in Union Lutheran Churchyard four or five miles east of Salisbury. He sold the ground for the old Lutheran Church (the one on North Main Street). He married twice; first to Phoebe Biles (by whom had only one child, Pharey, who married Allison Fink, by whom she had several children: Frances, Bettie, George & John Fink); he then married the widow of Samuel Lyerly, who was Jane Briggs & by her had six children. She grew up near Salem Church, west of Salisbury, but is buried in the Lutheran Graveyard of Salisbury, opposite the home of her husband, who had grown up in the noted Stone House of Michael Brown near Durn's Mountain & Granite Quarry, but at the time was living in Salisbury, as above. By Jane Briggs Lyerly the children were Mary Elizabeth (she owns the Bible & married John Lentz), the eldest, Nancy (who married Charlie Smith), Jennie (who married Lewis F. Mahaley), William Allison, Charlie Lee & Frank Brown.

The Bible records as follows: Samuel Lyerly, born Aug. 29 1824, died April 18 1856. Samuel Lyerly & Jane Briggs were married Jan. 22 1851. Mary C. Lyerly was born Feb. 12 1860?—(she was the half sister of Mrs. John Lentz. Note).

Jane Lyerly & Moses Brown were married June 5 1859.

Moses L. Brown was born Feb. 26 1808, died Oct. 5 1887 & Jane L. Brown was born Nov. 22 1828, died Dec. 12 1900. Their children were as follows:

Mary B. Brown was born July 21 1860; Nancy B. Brown was born Nov. 14 1861; Lara Jane Brown was born June 20 1864; Wm. Allison Brown was born Oct. 6 1866 died Oct. 25, 1887; Charley Lee Brown was born Dec. 8 1868 died Jan. 15 1893 & Jas. Henry Franklin Brown was born Feb. 26 1870.

Buried in the Chestnut Hill Cemetery of Salisbury, N.C., Charley H. Smith, born Sept. 31 1855, died July 8 1930; his wife, Nancy B. Brown, born Nov. 14 1861, died March 19, 1921; their son, Richard L. Smith, born Oct. 30 1872, died in France, April 10 1918

Leonard Smith. (Waters of Abbotts Creek & Flat Swamp & Jacobs Creek).
Book 16 page 547: July 7 1794, The State grants (#2321 at 50 shillings the 100 acres) to Leonard Smith 200 acres on the waters of Abots Creek & Flat Swamp, beginning about three chains north of a branch of Jacobs Creek & going east 45 chains to a black oak, south 45 chains & 40 links to a black oak, west 45 chains to a small pine, then north to the beginning.

Moses A. Smith. (East Ward of Salisbury & Lee Street).
Book 45 page 459: Jan. 7 1871, Esq. William A. Walton as High Sheriff of Rowan Co. N.C., on a vendition against the property of Moses A. Smith for \$711.36 recovered by Thomas E. Brown, as administrator of deceased John Correll, & ordered to sell the house & lot to the highest bidder, which was done on Jan. 7 1871) now delivers to Ellen S. Smith of Rowan Co. N.C., for \$710.00, the house & lot in the east square of Salisbury--being a part of the William A. Swink lot-- beginning on the back street at a stone & going north 45 degrees west 11 poles & 13 1/2 feet to the line of A. Henderson, south 45 degrees east 4--- & 4 1/2 feet to the line of Margaret Jacobs, south 45 degrees east 11 poles & 11 1/2 feet to the back on Lee Street, north 45 degrees west to the beginning, including half of the well in Lowe's enclosure, acknowledged by said Sheriff Jan. 17 1871. (over)

Book 82 page 594: Feb. 10 1893, Leroy A. Smith--no wife signs--Frank F. Smith & wife Anne let William A. Smith (all of Rowan Co. N.C.), have their undivided 2/3 interest in the house & lot in the east ward of Salisbury, beginning on Lee St. at a stone, going north 45 degrees west 11 poles & 13 1/2 feet to the line of A. Henderson, south 45 degrees east 4--- & 4 1/2 feet to the line of Margaret Jacobs, south 45 degrees east 11 poles & 13 1/2 feet to Lee St., then north 45 degrees west to the beginning, for \$700.00, witnessed by Theo F. Kluttz & acknowledged by them May 23 1898. (This is part of the W.A. Smith lot which had been conveyed by the Sheriff, W.A. Walton, to Ellen S. Smith--see book 45 page 459-- & includes half of the well in the lower enclosure).

Michael Smith Jr. & Stephen (Both sides of Potts Creek).
Book 21 page 830: May 21 1810, Thomas Harper--no wife signs--lets Stephen Smith & Joel Holt--all of Rowan Co. N.C.--have jointly, 174 1/2 acres on both sides of Potts Creek, beginning at a dead fallen hickory on the northeast bank of the said creek next ---Hunt, going with the same north 23 degrees west 15 chains & 81 links to a double willow on the same, north, a new line dividing the same from the homestead of the said Thomas Harper, 74 degrees east 11 chains & 77 links to a hickory, north 78 degrees east 15 chains & 20 links to a white oak, north 68 degrees east 12 chains & 93 links to a small hickory, north 75 degrees east 20 chains & 24 links to a stone in an original north & south line, south with the same 21 chains & 85 links to a stone on the corner of ---Wiseman, southwest with the same 28 degrees west 22 chains & 40 links to a hickory (instead of a poplar in the original), south 55 degrees west 85 links to a red oak, south with the same 79 degrees west 2 chains & 50 links to a persimmon tree in the original east & west line between the said Wiseman, then west with the same to the beginning, for \$600.00, witnessed by John Traylor, Isaiah Wiseman & Britain J. Haymore & proved by the last named in Ang. court of 1810.

Book 22 page 130: May 14 1811, Stephen Smith & Joel Holt, jointly,-- sign--let Michael Smith Jr. (all of Rowan Co. N.C.), have 124 1/2 acres on both sides of Potts Creek, beginning at a dead fallen hickory on the north east bank of the said creek on the line of ---Hunt, going with the same north 23 degrees west 15 chains & 81 links to a double willow on the same, north--a new dividing line--of the same--from the homestead tract of Thomas Harper 74 degrees east 11 chains & 77 links to a hickory, north 78 degrees east 16 chains & 20 links to a white oak, north 68 degrees east 12 chains & 93 links to a small hickory, north 76? degrees east 20 chains & 24 links to a stone on the original north & south line, south with the same 21 chains & 84 links to a stone on the corner of ---Wiseman, south with the same 73 degrees west 72 chains & 40 links to a poplar on the original, south 55 degrees west 85 links to a red oak, south with the same 29 degrees west 2 chains & 50 links to a persimmon on the original east & west line between

Wiseman, then with the same to the beginning, for \$700.00, witnessed by W. H. Hargrave & John Houtinbourg & proved in Ang. court of 1811. (Thomas Harper conveyed this to Stephen Smith & Joel Holt jointly)

Frank F. Smith (South ward of Salisbury)

Book 94 page 256; Aug. 19 1901, Frank F. Smith & wife Annie of Caldwell Co. N.C. let Mary E. James of Rowan Co. N.C., have 200 feet on corner of Bank & Clay Streets in the south ward of Salisbury going southeast, then northeast 135 feet &c. for \$275.00, acknowledged in Caldwell County on the same day.

(Book 45 page 457; Jan. 17 1871, Ellen S. Smith & Moses A. Smith, mortgage to John A. Henderson, the house & lot described on the next page for \$1.00, as the said Ellen borrowed \$710.00 for buying it from Lorenzo A. Walton, who is now deceased & his administrator, Moses L. Holmes releases & acknowledges the refunding, witnessed by H. M. Woodson May 27 1882.)

David Smith Sr. (Pittses? Creek or Potts Creek)

Book 24 page 836; Oct. 14 1816, Michael Smith--no wife signs--lets David Smith Sr., (both of Rowan Co. N.C.), have 124 $\frac{1}{2}$ acres on both sides Pittses Creek, beginning on its northeast bank at a dead scaled hickory on the line of --- Hunt, going north with the same 23 degrees west 15 chains & 81 links to a double willow in the same, west with the line dividing the same from the homestead of Samuel Dusenbery, north 74 degrees east 11 chains & 77 links to a white oak, north 68 degrees east 20 chains & 93 links to a small hickory, north 76 degrees east 20 chains & 24 links to a stone in the original north & south line, south with the same 21 chains & 85 links to a stone on the corner of --- Wiseman, south with the same 78 degrees west 22 chains & 40 links (instead of a poplar), south 55 degrees west 85 links to a red oak, south with the same 29 degrees west 2 chains & 50 links to a persimmon on the original east & west line between Samuel Dusenbery & --- Wiseman, then west with the same to the beginning, for \$1000.00, witnessed & proved by Peter Smith in Nov. court of 1818. (This is what Thomas Harper let Stephen Smith have, who let the said Michael Smith have it).

Henry Smith (East ward of Salisbury, N.C.)

Book 37 page 515; Jan. 1 1846, John Giles--no wife signs--lets Henry Smith (both of Rowan Co. N.C.), have --- in the east square of Salisbury on Main Street, between the said Henry Smith & William Smith (it being what was formerly owned by Mrs. Inghee), for \$100.00, witnessed by Charles D. Smith & acknowledged by John Giles in Feb. court of 1846.

William Smith (Waters of Brushy Fork of Abbotts Creek)

Book 11 page 234; Oct. 25 1783, The State grants (\$1305 at 50 shillings the 100 acres) to William Smith 200 acres on the waters of Brushy Fork of Abbotts Creek, beginning ten chains west of the corner of Henry Lowry at a stake, east, partly with the line of Lowry, 49 chains to a small hickory on the corner of Barney Idol, south with his line 41 chains to a red oak on the corner of Adam Harmon, west, partly with his line, 49 chains to a hickory, then north to the beginning.

Book 17 page 338; Dec. 14 1799, William Smith--no wife signs--lets Daniel Lot-singer (both of Rowan Co. N.C.), have 200 acres on the waters of Brushy Fork of Abbotts Creek, beginning at a stake ten chains from the southwest corner of Henry Lowry & going east, partly with the line of Lowry, 49 chains to a small hickory on the corner of Barney Idol, south with his line 41 chains to a red oak on the corner of Adam Harmon, west, partly with his line, 49 chains to a hickory, then north to the beginning, for 140 pounds, witnessed by Benjamin Smith & Simon Lendly & proved by the latter in May court of 1800.

James & Sophia Smith. (Between Liberty & Kerr Streets, Salisbury)

Book 48 page 456: On Nov. 29 1873, Mary E. Shaver & Edwin Shaver let Sophia Smith (all of Rowan Co. N.C.) have the home of Jim Smith in the east ward of Salisbury on the south side of Lee St. between Liberty & Kerr streets between the lots of Harriet Johnson on the west & William Lord on the east, fronting 50 feet on Lee and running back 200 feet, for \$350.00, proved by H.A. Lemly on Aug. 10 1874.

John I. Shaver was said to have been a very wicked man. His wife Mary sold ginger-bread when she wanted pin-money, but wrote her needs on a slip of paper and placed at his plate. He was extremely well-off. Kept up other house-holds, but Edwin was his only legitimate heir.

There was another of the name, Daniel, who kept a terrible bar-room & had two sons: George & Robert (both of whom became most respectable men with families).

Book 26 page 769: June 15 1820, Phillip Shaver (a German) & his wife sign let Frederick Laurie (both of Rowan Co. N.C.) have the east corner of 70 sq. poles of lot #19 in the south square of Salisbury at the corner of the old Smith-shop, for \$300.00, witnessed by John Giles & proved by the latter in Nov. 1821. (This is part of the lot which the sheriff George Fisher let Daniel Cross have who let John Smithers have who let said Shaver have it)

William Smith (Waters of Abbotts Creek)

Book 11 page 279: Oct. 25 1786, The State grants (31261 at acres), to William Smith 400 acres on the waters of Abbotts Creek, beginning on the corner of Stephen Osborn at a post oak, going with his line west 45 chains to a stake, north 89 chains to a post oak, east 45 chains to a post oak on the line of William Spargin, then partly with his line south to the beginning.

Feb. 2 1779: "John N. Smith continued in Capt Lyons District" as Constable.
Feb. 4 1779: "William Hendrin in the room of John N. Smith" overseer of the road.
Feb. 5 1779: John Nicholas Smith gets a licence to keep an "Ordinary at his House & Ferry over the south Yadkin near the Shoals" -- this is where Cooloomee Mills now is, I am told.

May 4 1780: Thomas Maxwell appointed Constable instead of John Nicholas Smith.

Entries of Vacant Land in Rowan Co.: John Nicholas Smith enters 100 acres in Forks of the Yadkin next James Stuart's line, ---Vancton, ---Adams, Robert Luckey, ---Penery, Isaac Souard, John Boon, ---Hendron & Benjamin Eaton on May 6 1778.

Ellen S. Smith (Road from Salisbury to Bringle's Ferry)

Book 48 page 529: On Aug. 24 1874, Mary Myers lets Ellen S. Smith (both of Rowan Co. N.C.) have 2 1/2 acres next the town, George Utzman, J.R. West, A. Henderson & the house of --- Kinder, on the left side of the road from Salisbury to Bringle's Ferry next John Giles, for \$613.50, proved by Calvin Plyler on Aug. 28 1784. (This is the same land upon which Matthew Mesimer lived but was ejected and land recovered by Jacob Fulenwider).

Handwritten: F. C. Smith

Robert S. Smith (Land near ...)

Faint, mostly illegible text, possibly a deed or record.

William Smith (Waters of Abbot's Creek)

Samuel Smith

Book 11 page 836: Jan. 26 1790, Isaac Adams & wife Limey let George Odam--all of Rowan Co. N.C.--have 100 acres next Henricus Stonesifer, for 60 pounds, witnessed by Elijah Phillips & Jerry Malone & proved by the latter in Feb. 1790.

Book 14 page 336 or 446 (numbered twice): Nov. 19 1793, George Odam & wife Jane let Wm. Griffin--all of Rowan Co. N.C.--have 100 acres next Henricus Stonesifer, for 64 pounds, witnessed by Margaret Ellis & John Ellis & proved by the latter in May 1796.

Book 22 page 773: March 15 1811, Wm. Griffin--no wife--lets Robert Swann (both of Rowan Co. N.C.) have above for 95 pounds

Book 27 page 195: Sept. -- 1820, Robert Swan--no wife signs--lets Samuel Smith (both of Rowan Co. N.C.) have 100 acres next Henricus Stonesifer, for \$200.00, witnessed by James Etchison Sr. & Levi Smith & proved by the latter

Faint handwritten notes at the bottom left of the page.

Bob Smith

Book 86 page 377: July 14 1789, John L. Winkle (sic) of Bladen Co. N.C. let Daniel Th...
for 20 pounds, the said Daniel Th... to have 200 acres on the south side of Great Pee...
Dee, a little above Little River, for 20 pounds, witnessed by Charles Robinson Sr. & Jr.
(This had been patented at Newbern on Oct. 13 1747).

Book 767 page 541: Jan. 1 1894, R.H. Smith & wife Minnie L. of Hunt Co., Texas, let
Amanda May of Rowan Co. N.C., have 60 acres "known as the Bob Smith tract" next Henry
Kesler, Tobias Kesler, Samuel Miller & Henry Wyatt, for \$300.00

William Smith.

Oct. 12 1754: William Smith in the room of Wm. Alexdr for the Town is appointed
Constable.

April 23 1756: "Ordered by the court that James Berry be appointed Constable
for the Town of Salisbury".

Jan. 18 1760: "Robert Gillispie appointed Const in the Room of James Haggins
in the Town of Salisbury".

Nicholas Smith

(Anson County, records)

Book 1 page 40: June 11 1750, Nicholas Smith, a planter of Bladen Co. N.C.--no wife signs--
lets Robinson Townsend of Anson Co. N.C., have 200 acres on the south side of Great Pee...
Dee, a little above Little River, for 20 pounds, witnessed by Charles Robinson Sr. & Jr.
(This had been patented at Newbern on Oct. 13 1747).

William Smith.

Book 10 page 516: Aug. 5 1786, Esq. John Brevard, Sheriff of Rowan Co.N.C., on an execution against James Kerr, late of the county, for 70 pounds & 3 shillings as damage recovered by William Smith, also 4 pounds, 5 shillings & 8 pence cost (according to the law of Oct. 25 1764 to make real estate liable for debt) lets Michael Troy of Rowan Co.N.C., have 72 sq. poles or 1/2 of lot #11 in the west square of Slaisbury, witnessed & proved by John Brevard Jr. in Nov. 1786.

William Smith (Master of Abbotts Creek)

Nicholas Smith

(Anson County Record)

Book 1 page 20: March 3 1748, Nicholas Smith of Bladen Co.N.C.--no wife signs--lets Nathaniel Fillen, a planter of Anson Co.N.C., have 200 acres on the north side of Great Pee Dee, for 50 pounds (This had been granted said Smith on Oct. 5 1743).

Henry Augustus Smith (Lot #19 in the South square)

Book 38 page 61: Dec. 26 1844, Sidney W. Spears of Cabarrus Co.N.C.--no wife signs--let Henry Augustus Smith of Rowan Co.N.C., have that part of lot #19 in the great south square of Salisbury that Moses A. Locke let John Wiles have who let John I. Shaver have who let the said Spears have, for \$350.00, witnessed by D.F. Fraley & J.L. Seard & prove by the latter in Feb. 1847.

Peter Lance (South Carolina, South Bank of Yadkin River)

Book 13 page 345: May 9 1791, Peter Lance Sr. (he makes his mark) of South Carolina & wife Chlore (she doesn't sign), lets the administrators of deceased Adam Tries (who paid for it while living), who are John Weant & William Smothers of ----, have 190 acres on the south side of the Yadkin River, beginning on its bank at a hickory "before the mouth of Grain Creek", on the corner of Francis Lock, going with the line of Lock south 50 degrees west 27 chains & 50 links to a post oak, west 11 chains to a hickory, south 54 chains to a stake, east 27 chains to a pine & a small post oak on the line of Jacob Eller, north with his line 50 chains & 76 links to a black Jack oak on his corner, east 27 chains to a sweetgum on the south bank of the said Yadkin River, then up its meanders to the beginning, for 130 pounds, witnessed by Val Beard & Jacob Fraley (a German?) & proved by the latter in Aug. court of 1793.

Henry Augustus Smith (Lot #19 in South Square of Salisbury)

Book 20 page 429; Dec. 10 1814, John Smeathers--no wife signs--lets Phillip Shaver (bot of Rowan Co.N.C.) have lot #19 in the south square of Salisbury (144 sq.poles) for \$325.00, witnessed & proved by John Giles in Feb. 1815. (The sheriff, George Fisher, let Daniel Cress have this & he let the said Smeathers have it).

Book 26 page 269; Feb. 20 1821, Philip Shaver (a German--no wife signs) lets Moses A. Locke--both of Rowan Co.N.C.--have where the said Shaver now lives (lots #19 & 26) also 3 1/2 lots (parts of 23 & 2, where Mrs. Taylor now lives & all of 31 & 32) in the south square of Salisbury, for \$500.00, acknowledged in Feb. 1821

Book 31 page 593; Dec. 31 1831, John Giles--no wife signs--lets John Shaver (both of Salisbury N.C.) have that part of lot #19 where Philip Shaver now lives, for \$350.00, witnessed by M.A.Giles & acknowledged in Feb. 1832. (Moses A.Locke let the said Giles have this).

Book 35 page 23; Dec. 15 1839, John I. Shaver lets Sidney M. Spears (both of Rowan Co.N.C.) have that part of lot #19 in the south square of Salisbury where the said Spears now lives, for \$475.00, acknowledged in Nov. 1840. (This is what Philip Shaver formerly owned & occupied but Moses A.Locke let John wiles have who let John I. Shaver have)

Samuel Smith (Jacob Black's Mill-creek & Yadkin River)
Book 10 page 523; Nov. 4 1784, The State grants (#692 at 50 shillings the 100 acres) to Jeremiah Malone 300 acres on a small branch of the Yadkin River next Jesse Noland, Stephe Green, a conditional line & Thomas Harmon.

Book 11 page 21; Feb. 5 1787, Jeremiah Malone--no wife signs--lets Ezekiel Phillips (both of Rowan Co.N.C.) have 300 acres on a small branch of the Yadkin River next Jesse Noland, Stephen Green, & Thomas Hermon, for 152 pounds, witnessed by John McCarty, Elijah Phillips & Edward Grimsy & acknowledged in May 1787.

Book 27 page 657; Oct. 17 1817, Ezekiel, James & Mary Philips let Samuel Smith--all of Rowan Co.N.C.--have 195 1/2 acres on Jacob Black's Mill-creek between James & Malon Philips next Edward Sylva, Samuel Smith & James Etcheson, for \$130.00, witnessed by Federick Mil-let, William Etcheson & James Etcheson & proved by the latter in Aug. 1823. (This is part of the 300 acres granted by The State to Jeremiah Malone on Nov. 4 1784--see book 10 page 523--who let Ezekiel Philips have it Feb. 5 1787, who died & it fell to his only heir-at-law Ezekiel Philips).

(Both sides of Potts Creek).
Book 25 page 140; Nov. 12 1814, William Simpson--no wife signs--lets Peter Smith (both of Rowan Co.N.C.) have 200 acres on both sides of Potts Creek, beginning on the line of --- of line of --- of ---, going east to the line of Israel I. ---, north with his line, with the lower end of his lower field--a various course--to the line of --- of ---, then with the said line to the beginning, for \$600.00 (Peter Smith released this this to the said Simpson for the same amount on the same day).

Equity Minutes of 1877-1880, page 164: Jacob Coughenour & wife & others ex-parte. In the full term of 1843 it was ordered that the land of John Smith (408 acres on north bank of Grants Creek) be divided among the widow Dilly (only for life though) but as no record of it being done, on Aug. 2 1844 J. C. Coughenour Esq. surveyed it. J. C. Coughenour married the widow Dilly and she died in 1841 and he also bought the heir Wiley Smith's part still later. In another heir's part (Peter Smith's) he also claims his wife's part and the whole. Peter Smith's children are dead. This lets next Mrs. Weant to the land of the wife of William Coughenour--and more of this. (over)

Book 36 page 172: Nov. 11 1842, Drew Smith of Rowan Co. N.C.--no wife signs--lets Nathaniel Boyden of Surry Co. N.C., have 66¹/₂ or 67¹/₂ acres next Mrs. Mary Weant, Isaac Barnhart, Mrs. Mary Steele & T.R. Pinckston, for \$400.00, witnessed by C.B. Wheeler & John Giles & acknowledged in Nov. 1842.

Book 12 page 554: Aug. 14 1791 John Coughenour--no wife signs--lets Christian Coughenour have 147 acres on Grants Creek next Benjamin Howard, Valentine Beard & William Pinkston Turner, for 100 pounds, witnessed by ? Peter Brown & J.C.Hs. Wood & proved by Peter Brown in Feb. 1792.

Book 18 page 363: Book 18 page 363: Nov. 14 1801, Christian Coughenour--no wife signs--lets John Weiant (both of Rowan Co. N.C.) have 100 acres on waters of Main Yadkin River next Benjamin Turner, John Howard & Meshak Pinkston, for 100 pounds, witnessed by Benjamin Hodgens, J.D. Craig & proved by the latter in Aug. 1802.

Book 18 page 363: Nov. 14 1801, Christian Coughenour--no wife signs--lets John Weiant (both of Rowan Co. N.C.) have 100 acres on waters of Main Yadkin River next Benjamin Turner, John Howard & Meshak Pinkston, for 100 pounds, witnessed by Benjamin Hodgens, J.D. Craig & proved by the latter in Aug. 1802.

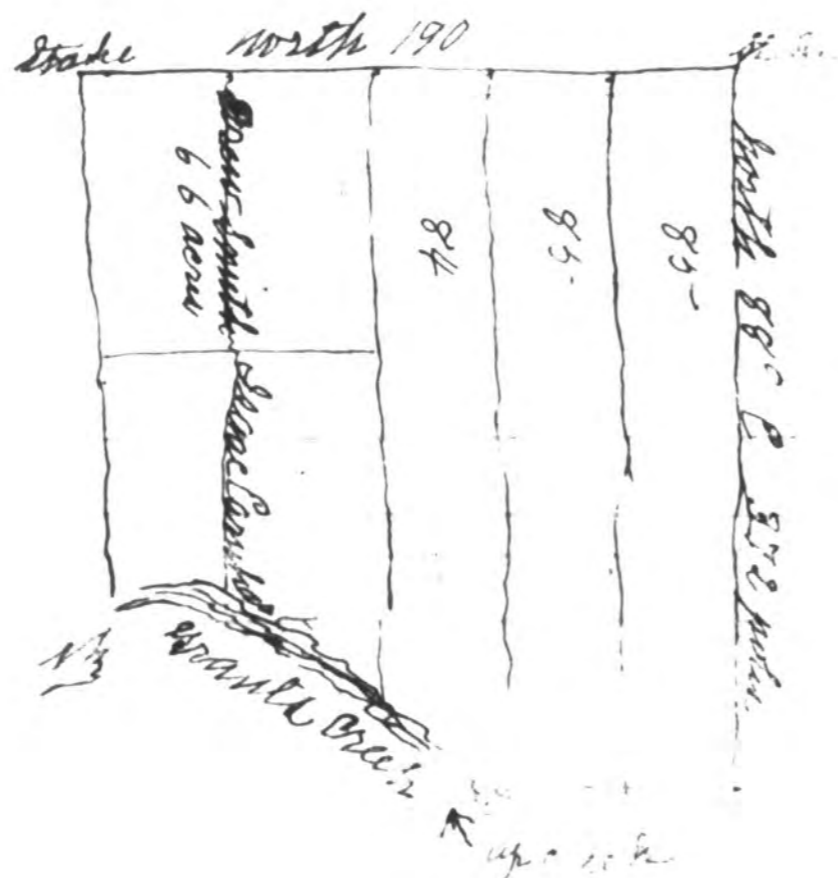
Book 5 page 39: On Dec. 11 in the 2d year of King George III. Esq. Henry McCulloh lets David Smith, a planter of Rowan Co. N.C., have 217 acres next Leonard Carnes in tract #9 on Pounders fork of Abbots Creek, for 15 pounds, witnessed by Robert Rainey, John Rainey, Alexander Ford & William Giles & proved in Oct. 1762.

Book 18 page 874: Nov. 23 1803, The State grants (\$4800 at 30 shillings the 100 acres) to David Smith 100 acres on Pounders Branch next David Bierly, George Capely, Daniel Barkhart & Frederic Lewis. (This had been entered on Jan. 27 1794).

Book 9 page 439: The State grants (#509) to Frederick Smith, Oct. 10 1783, 250 acres on Pounders branch waters next David Smith & David Bierly.

Book 12 page 82: On Sept. 27 1786, Captain Frederick Smith--no wife signs--lets David Smith Jr. (both of Rowan Co. N.C.) have 250 acres on Pounders Branch next David Smith & David Bierly, for 14 pounds, (which had been granted the said Capt. Smith by The State on Oct. 8 1783) refer to page 49 deed from John to Robt.

Book 18 page 436: On Nov. 30 1801, David Smith is granted _____ acres on Bounders Fork next said David, David Byerly & Melchor Der. (It was entered on Nov. 7 1800).



Aug. 7 1787:

The will of David Smith is proved by John Billingsley & Ludwich Winkler. The widow, Barbara, & Leonard Smith are the Exrs.

Pounders Fork.

Book 26 page 78: On Sept. 19 1820, David Byerley--no wife signs--lets Jacob Peck (both of Rowan Co.N.C.) have 150 acres on Pounders Fork next David Smith & --- Darr, for \$900.00, witnessed by ? & William Darr & proved by the latter in Feb. 1821. (This is a grant from The State in 1784 & a conveyance of 207 acres from the deceased Martin Byerley to said David Byerley).

Book 26 page 88: On Sept. 19 1820, David Byerley--no wife signs--lets William Derr (both of Rowan Co.N.C.) have 33 acres on Pounders Fork next Melker Darr, David Smith & ---Yonts, for \$100.00, witnessed by Johannes Peck & Jacob Peck & proved by the latter in Feb. 1821.

(over)

Smith.

Lexington, Davidson Co.N.C.: the will of Rachael Smith, book 1 page 483, made April 13 1844 & probated in May 1846. Son Casper N. Smith. Daughter Margaret (wife of Benjamin Miller). Grandson Franklin Owen (son of the deceased Sarah). Exrs: son Casper N. & son-in-law Benjamin Miller. Witnesses: James Wiseman, Jacob Huffman & A.F. Smith. A codicil on Dec. 10 1844 says grandson, Franklin Owen, is deceased.

(I assume this to be Rachel, wife of Philip Smith, born May 26 1773 died May 3 1846 aged 72 yrs. & buried in Jersey Settlement graveyard.

Smith.

Aug. 7 1784: "Leonard Smith is appointed Overseer of the Road from Flat Swamp to the Forks of the Road at pott's Creek and from Rounsevals Ferry to the Race path, with the same Hands".

Nov. 9 1786: "Jacob Cross, appointed Overseer in the Room of Leonard Smith".

Nov. 9 1787: "On Petition of Leonard Smith, he hath permission to build a Grist Mill on his own Land on Abbets-Creek, which when built shall be deemed a public Mill &c"

Aug. 7 1787: The will of David Smith is proved by John Billingsley & Ludwick Winkler. The widow, Barbara, & Leonard Smith are the Exrs. Buried in lower Davidson Co.N.C., at Beck's Church: David Schmitt, born Nov. 1730 died Dec 12 1787

Aug. 10 1787: "Ordered that the Patrollers, as well the former as present be allowed 10/ P Month out of the County Tax".

May 8 1790: "Ordered that Ralph Owen, Ambrose Owen and Leonard Smith be appointed Pattrollers."

Richard Smith.

Book 7 page 339: On Aug. 7 1771, Mathias Carn--no wife signs--lets Samuel Merrell (both of Rowan Co.N.C.) have 186 acres on the waters of Potts Creek next the line of Henry Eustace McCulloh "known by the Name of Richard Smith place" in the forks of the creek next a spring branch, for 55 pounds, witnessed by John Frohock & John Merrell & acknowledged in Aug. 1771. (This was granted Mathias Carn by Henry Eustace McCulloh on March 29 1765?).
Aug. 6 1771: Deed from Mathias Carn to Samuel Merrell for 186 acres Aug. 6? 1771 is acknowledged.

Feb. 14 1769: Deed from Hon. Henry Eustace McCulloh to Mathias Carn for 186 acres March 29 1765, proved by Jno. Frohock, Jno. Dunn & Alexr. Martin, Esqrs.

Book 16 page 241: May 1 1798, John Sloan--no wife signs--lets Jesse Haden (both of Rowan Co.N.C.) have the above 186 acres (which H.E. McCulloh let Mathias Carn have who let Samuel Merrell who let Henry Sloan have June 1 1773--see book 8 page 187) also 260 acres (granted by State to Henry Sloan Oct. 10 1783--see book 9 page 461) also 200 acres on Potts Creek (being tract #383 dated Oct. 10 1783) for 20 pounds, witnessed by ? & Jacob Fisher & acknowledged in May 1798.

Book 8 page 187: June 1 1773, Samuel Merrell, a yeoman--no wife signs--lets Henry Sloan, a gentleman (both of Rowan Co.N.C.) have 186 acres on Potts Creek on the line of Henry Eustace McCulloh, in forks of the creek & crossing a spring branch, "formerly known by the name of Richard Smith's place", for 86 pounds, witnessed by Josiah Rounsavall & William Hudgins & proved in Aug. 1774. (Esq. H.E. McCulloh let Mathias Carn have this on March 29 1765).

Book 4 page 329: On May 3 of the year of King George III. Esq. Henry McCulloh lets Richard Smith have 520 acres in tract #9 crossing a fork of Potts Creek, for 25 pounds, witnessed by Griffeth Rutherford & John Frohock & proved in Oct. 1763.

Smith

Book 9 page 499: Oct. 10 1783, The State grants (#532 at 50 shillings the 100 acres) to William Millsaps 300 acres on Potts Creek next ---Helmstetler, John Ford, Joseph Smith & Daniel Eggers.

Nov. 6 1784: Deed from Wm. Millsaps to Jacob Wiseman for 300 acres Nov. 2 1784 proved by Joseph Cunningham.

Book 15 page 372: Aug. 31 1793, Jacob Wiseman Sr., a planter, out of love for Jacob Wiseman Jr. & 10 shillings, lets him have 150 acres on Potts Creek next John Ford, Adam Helmstuder, Joseph Smith & Daniel Eggers, witnessed by Isaac Green & Thomas Carson & acknowledged in Nov. 1797. (This is part of the 300 acres granted by the State to William Millsaps on Oct. 10 1783 who let said Jacob Wiseman Sr. have it).

Book 17 page 470: May 3 1800, Jacob Wiseman Jr. a labourer--no wife signs--lets George Reed (both of Rowan Co.N.C.) have 150 acres on Potts Creek & Beaver Dam next John Ford, Adam Hamstatter, Joseph Smith & Daniel Eggers, (but he excepts the 50 acres on the south side which I have sold to Laban Hartly) for 50 pounds, witnessed by John Smith & Isaac Green & proved by the latter in Feb. 1801. (This is part of the 300 acres granted by The State to William Millsaps on Oct. 10 1783 who let Jacob Wiseman Sr. have it).

Book 18 page 367: July 29 1802, George Reed, a sadler--no wife signs--lets William Watkins (both of Rowan Co.N.C.) have 150 acres on Potts Creek on Beaverdam next John Ford, Adam Helmstetler, Joseph Smith & Daniel Egger, for

Swan Creek, (Potts Creek & Sandy Creek). Sterling Chapman.

Book 25 page 572: Nov. 18 1819, Esq. Alexander Frohock (as High Sheriff of Rowan County, on an execution against Sterling Chapman for 70 pounds, 6 shillings & 6 pence recovered by Moses A. Lock, with orders to sell & did sell Nov. 18 1815 to the highest bidder, Col. Casper Smith of Rowan County, for \$311.00), now delivers to said Colonel Smith the following tracts: 59 acres on Potts & Sandy Creek, beginning on the corner of the original survey at a post oak, going west with the old line 36 chains to a pine on the line of Jonathan Cox, south 16 chains & 60 links to a stake on the corner of Cox, east 36 chains to a stake on the old line, then north with the old line to the beginning; 150 acres adjoining the above, beginning on the corner of ---Cox at a stake, north 50 degrees east 20 chains to a hickory, south 50 degrees east 5 chains to an elder, north 30 degrees east 2 chains to the corner of Peter Beck, east with his line 46 chains to a stake on the original line, south with the same 24 chains to a stake on the original corner, west 66 chains to a stake, then north to the beginning; & the adjoining 94 acres on Swan Creek, beginning on the corner of John Cox & a corner of the above 50 acre tract, going east with the same line 66 chains to a stake on the corner of George Beck, south 15 chains to a stake, west 66 then north to the beginning--in all 303 acres--witnessed by Godfrey Ratts & acknowledged by the Sheriff in Nov. court of 1819.

Hannah Smith

Book 23 page 906: Nov. 19 1816, Elijah Hunt--no wife signs--lets Hannah Smith (both of Rowan Co.N.C.) have 50 acres on Potts Creek next David Ingler & Francis Winkler, for 40 pounds, witnessed by William Ford & Ephraim Daniel & acknowledged in Nov. 1816. (This is part of the State Grant made to William Millsaps who let Jacob Wiseman Sr. have, who let Jacob Wiseman Jr. have and to Laban Hartley.) The measurements are as in next deed.

Book 22 page 564 or 664 (numbered twice): Oct. 1 1806, Jacob Shaver--no wife signs--lets Elijah Hunt (both of Rowan Co.N.C.) have 50 acres on Potters Creek next David Ingler & Francis Winkler, for 8 pounds & 10 shillings, witnessed by ? & Carhart Walling & proven by the latter in Feb. 1813, (This is part of the State Grant to William Millsaps who let Jacob Wiseman Sr. have, who let Jacob Wiseman Jr. have, who let Laban Hartley).

It begins at a post oak grub on the line of David Ingler & goes north 16 chains & 50 links to a small hickory, east 30 chains & 30 links to a stake on the line of Francis Winkler, south with the same 16 chains & 50 links to a stake on the corner of David Ingler, west with his line to the beginning..

Richard Smith.

Michael Smith. (Samuel Bryan's Mill Creek waters).

Book 11 page 16: James Bates & wife Susanna let Michael Smith--all of Rowan Co.N.C.--have 200 acres on the waters of Samuel Bryan's Mill Creek, beginning at a Spanish oak, going south 27 chains to a black oak, east 56 chains to a hickory bush, north 27 chains to a black oak sapling, then to the beginning, for 100 pounds N.C. money.

(Waters of Swearing Creek).

Book 14 page 344 or 444 (numbered twice): March 1 1796, James Owin--no wife signs--lets Alfred Owin (both men planters of), have 130 acres on the waters of Swearing Creek, beginning on the line of Hugh Davis at a white oak, going with the old line south with ---Loirs 30 chains to a stake in the field of Michael Holshouser near a black oak on the corner of Josiah Owen, south with the line of Josiah Owin 22 degrees east 28 chains to a hickory sapling on his corner, north with his line again 54 degrees east 31 chains to a stake on his other corner & the line of Peter Owen, north 19 degrees west 20 chains to a small hickory, west 3 chains & 50 links to the beginning, for 100 pounds N.C. money, witnessed by Joseph Hannah & Richard Owin & acknowledged by James Owin in May court of 1796. (This is part of tract #14 of the land of Henry Bustace McCulloch which was confiscated & sold by the Commissioner of Confiscated land, Charles Bruce, to John Armstrong on Nov. 5 1787, who indentured it on Feb. 18 1790 to

Michael Smith (Carters Creek)

Book 11 page 728: Dec. 17 1787, William McDaniel & wife Ann let Michael Smith--all of Rowan Co. N.C.--have 195 acres on Carters Creek, in a field, for 110 pounds, witnessed by Edger Rumbley & Edward Williams & proved by the latter in May 1789.
 May 8 1789: Deed from William McDaniel to Michael Smith for 295 $\frac{1}{2}$ acres Dec. 17 1787 proved by Edward Williams.

Book 19 page 371: Aug. 3 1801, Michael Smith--no wife signs--lets Daniel Orrell (both of Rowan Co. N.C.) have 218 $\frac{1}{2}$ acres on Carters Creek, for \$436.00, witnessed by John Warsham & Jacob Smith & proved by the latter in Aug. 1805.

Richard Smith.

... by order of Nov. court of 1814, the land of deceased Peter Dowell is divided among his heirs on Dec. 20-21-22, 1814 by John Little, the D. J., & the commissioners, Daniel Dowell, Sr., J. Beckman, A. Chesler, M. Jones & David Sheets & returned to said court of 1825, as follows:

Lot #1 of 80 acres is allotted Polly Rogers, a daughter of the deceased, & it adjoins Peter Dowell & his heirs to wit-- Tomlinson, but she is to pay Polly Rogers yearly \$1.00 so long as the said deceased's widow lives;

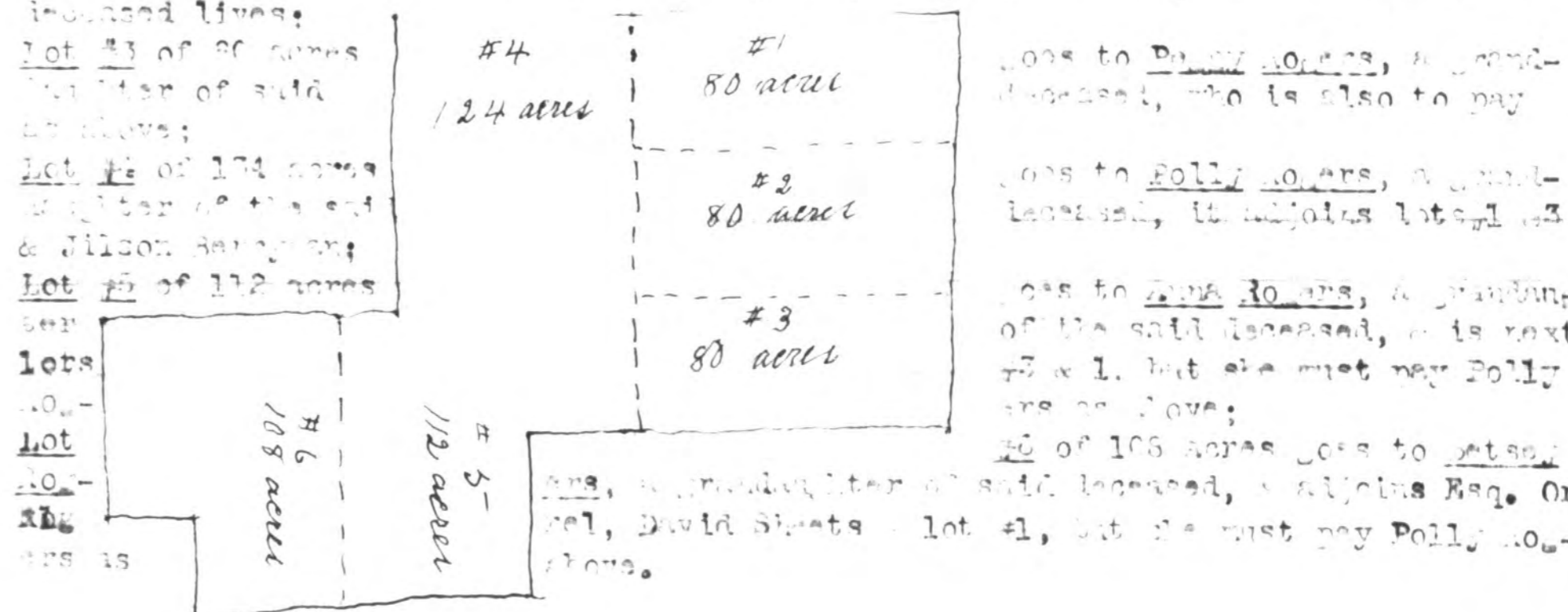
Lot #2 of 80 acres goes to William Rogers, a grandson of the deceased, which adjoins lot #1, but he is to pay Polly Rogers yearly \$1. so long as the widow of the deceased lives;

Lot #3 of 80 acres is allotted to Daniel Rogers, a grand-son of the deceased, who is also to pay

to Polly Rogers, a grand-daughter of the deceased, it adjoins lots #1 & #3

Lot #4 of 124 acres is allotted to Daniel Rogers, a grand-son of the said deceased, & is next to #2 & #1, but she must pay Polly Rogers as above;

Lot #5 of 112 acres goes to Peter Rogers, a grand-son of the said deceased, & it adjoins Esq. Orrell, David Sheets & lot #1, but she must pay Polly Rogers as above.



Samuel Smith Sr. (west side Yadkin River)

Book 27 page 470: Feb. 25 1823, Samuel Smith Sr.--no wife signs--lets Jane Breeding (both of Rowan Co. N.C.) have 24 $\frac{1}{2}$ acres on the west side of the Yadkin River next Peter Dowell & --- Jones, for \$100.00, witnessed by Shadrack Atchison & Fielding Slater & proven by the latter in May 1823.

Book 21 page 70; Sept. -- 1806, Hardy Jones--no wife signs--lets Samuel Smith (both of Rowan Co.N.C.), have 30 acres beginning on the line of Benjamin Berriman at a post oak, going south 44 3/5 poles to a black oak saplin on the line of Peter Dowel, east 108 poles to a stone, north 44 3/5 poles to a hickory saplin, then 108 poles to the beginning, for \$100.00, witnessed by Thomas Watkins & Levi Smith & proved by the latter in May court of 1807. (This is part of the tract upon which James Saxter now lives).

Samuel Smith Sr. (Yadkin River)

Book page 254; Dec.9 1805, Samuel Smith Sr. of Rowan Co.N.C.--no wife signs--lets Robert Swan of --- have 65 acres on the Yadkin River, for 70 pounds, witnessed by Samuel Smith & David Watkins & proved by the latter in Lay 1808.

Book 21 page 310; May 10 1808, Benjamin Eaton lets Samuel Smith (both of Rowan Co.N.C.) have 45 1/2 acres next George Gentle, Benjamin Williams, James Cornell & Benjamin Eaton, for 75 pounds, witnessed by Levi Heitheley Smith & John Eastburn Jr. & proved by the latter in Aug. 1808.

Smith (Peelers Creek)

Book 13 page 514: Nov. 4 1793, Anthony Cummins & wife Rebecah let John Fogley--all of Rowan Co.N.C.) have 50 acres on Peelers Creek next William Coupland & Zachariah Adams crossing a small branch, for 20 pounds, witnessed by John March & Charles Shores & proved by the latter in Feb. 1794. It begins on the line of William Coupland at a pine & goes with his line east 10 chains to a stake on his corner, south 4 chains to the corner of Zachariah Adams, south with the line of Adams 12 degrees west 7 chains to a stake, west

Book 15 page 464: April 10 1795, John Fogley & wife Susanna let Jonathan Smith--all of Rowan Co.N.C.-- have 50 acres on Peelers Creek next William Copeland & Zachariah Adams, crossing a small branch, for 50 pounds, witnessed by Tabitha Benson? & John Collins & proved by the latter in Nov. 1797.

Book 21 page 482: April 20 1803, Jonathan Smith--no wife signs--lets William Grace (both of Rowan Co.N.C.) have 50 acres on Peelers Creek next what was formerly William Copeland's (now William Butler's) & Zachariah Adams, for \$140.00, witnessed by Jn. Collins & Sam Walk & acknowledged in Feb. 1809.

Book 21 page 482: May 13 1803, Jonathan Smith--no wife signs--lets William Grace (both of Rowan Co.N.C.) have 18 acres next the original survey, for \$30.00, witnessed by Obadiah Smith, James Wilson & J. Collins & acknowledged in Feb. 1809. (Benjamin Justice sold this to said Smith).

16 chains to a stake, north 30 chains crossing a small branch to a black oak, then to beginning.

Samuel Smith (Sugartree Creek)

Book 22 page 300: Aug. 13 1806, George Gentle--no wife signs--lets Samuel Smith (both of Rowan Co.N.C.) have 100 acres on Sugartree Creek next Benjamin Williams, Nicholas Keene, James Eytcheson, Elijah Phillips, Edward Sylva & John Williams, for \$270.00, witnessed by John Miller & John Eastburn & proved by the latter in Aug. 1808.

Book 21 page 95: May 12 1806, William Wilcockson--no wife signs--lets Jacob Helfer Jr. (both of Rowan Co.N.C.) have 100 acres in forks of Yadkin River next Harmon Latham & --- Dutterow, for \$250.00, witnessed by James McGuire & David McGuire & proved by the latter in Aug. 1807. (This is part of 242 acres granted by The State to Samuel Doyle who let Edward Parker & William Wilcockson have, they let James Hanna have & he let said Wilcockson have this).

Feb. 6 1778: "John Nicholas Smith Overseer from William Frohock's mill to Robt. Luckey's" & "Isaac Holdman Senr: from Robert Luckey's to Moses Mitchell's Mill" (over)

Jerk of Yadkin or Peeler's Creek.
Book 12 page 196: July 11 1799, The State grants (#1713 at 50 shillings the 100 acres) to Anthony Cumins 50 acres in Jerk of Yadkin River next William Coplan & Zachariah Adams crossing a small branch. (over)

John Smith (Hunting Creek)
Book 26 page 455: Nov. 15 1814, Jane Black lets Richard Harris (both of Rowan Co.N.C.) have 12 $\frac{1}{2}$ acres on Hunting Creek next James Leach, said Harris, Thomas Penry & John Smith, for \$25.00, witnessed by David Bradley, Emley Bradley & John Little & proved by the last named in May 1821. (This is part of a State Grant to Jane).

Book 29 page 349: Jan. 25 1827, Jane Black lets Samuel Penry (both of Rowan Co.N.C.) have 38 $\frac{1}{2}$ acres on Hunting Creek next Daniel Diggins, John Little, a laurel hill, David Totrow & Thomas Penry, for \$40.00, witnessed by Boon Penry & John Little & proved by the latter in Feb. 1827.

Book 17 page 690: Dec. 9 179-, John Harden--no wife signs--lets Henry Black (both of Rowan Co.N.C.) have 370 acres on Hunting Creek next Thomas Penry & Jane Black, for 125 pounds, witnessed by John Andrew & Samuel Little & proved by the latter in Aug. 1801. (This is parts of two tracts granted by The State to John Slaven on Nov. 4 1784).

Book 21 page 525: April 12 1809, Esq. Edward Chambers as sheriff of Rowan Co.N.C. (on an execution against the heirs of Henry Black for 12 pounds recovered by William Moore, with orders to sell as no goods & chattels, & did so on Oct. 10 1808) now confirms to John Smith for 12 pounds, 230 acres on Hunting Creek next Thomas Penry & Richard Jones, witnessed by Max Chambers & acknowledged in May 1809. It begins on an original corner & the line of Thomas Penry at a chestnut, goes south 27 chains to a stake near Richard Jones, east with his line & past his corner 78 $\frac{1}{2}$ chains to a stake, north 27 chains to a stake on the line of Thomas Penry, then west to the beginning.

James Smith (Waters of Dutchmans Creek).

Book 9 page 242: March 21 1780, The State grants (#130 at 50 shillings the 100 acres) to Charles Westerman 50 acres on the waters of Dutchmans Creek, beginning on the corner of Michael Cliffords survey, going south 20 chains to a stake, east 25 chains to a chestnut tree, north 20 chains to a stake on the line of said Clifford, then west 25 chains to the beginning.

Book 10 page 545: Sept. 15 1784, Charles Westermore (Eleanor Westermore also makes her mark), lets Vachel Ijams--all of Rowan Co.N.C.--have two tracts on the waters of Dutchmans Creek: one if 50 acres, which is part of Cliffords Survey, begins on the first corner at a hickory, goes north 40 chains to a stake, east 12 $\frac{1}{2}$ chains to a stake, south 40 chains to a stake, then west 12 $\frac{1}{2}$ chains to the beginning; the other 50 acres, was taken up in his own name & begins at the same hickory, goes south 20 chains to a stake, east 25 chains to a chestnut tree, north 20 chains to a black gum on the line of Clifford, then west 25 chains to the beginning, for 60 pounds, witnessed by Ebenezer Frost & Basel Gaither & proved by the latter in Feb. court of 1787. (over)

Smith.
Sugartree Creek, Davie Co. section.

Book 22 page 656 or 756 (numbered twice): Jan. 21 1813, Benjamin Williams--no wife signs--lets Levi Smith (both of Rowan Co.N.C.) have 81 1/2 acres on Sugartree Creek next James James, James Cornell & Samuel James, for 180 pounds, witnessed by John Eastburne & Robert Swann & proved by the latter in May 1813.

Book 21 page 446: Jan. 17 1809, Benjamin Williams & wife Catharina let Samuel James--all of Rowan Co.N.C.--have 68 $\frac{1}{2}$ acres on Sugartree Creek next the original tract, & James Cornell, for \$205.50, witnessed by Catharina Williams & James Cornell & proved by the latter in Feb. 1809. (This is part of 150 acres conveyed by Benjamin James & wife Niece to said Williams on Oct. 16 1795--see book 15 page 422).

Book 15 page 421: Oct. 16 1795, Benjamin James & wife Eunice or "Niece" let Benjamin William--all of Rowan Co.N.C.--have 150 acres on Sugar Creek next Daniel Mosby & Shadrack Williams, for 150 pounds, witnessed by John Mcatee & James Bytcheson & proved by the latter in Nov. 1797.

James Smith (Waters of Dutchmans Creek
Book 27 page 549: Feb. 20 1802, Vachel Ijames--no wife signs--lets James
Smith (both of Rowan Co.N.C.), have 100 acres in two tracts, on the waters
of Dutchmans Creek: the first tract is 50 acres (which is part of the survey
of ---Clifford), beginning on the first corner of ---Clifford at a hickory
tree, going north 40 chains to a stake, east 12 $\frac{1}{2}$ chains to a stake, south 40
chains to a stake, then west 12 $\frac{1}{2}$ chains to the beginning, while the other 50
acres (taken up in his own name), begins at the same hickory mentioned above,
& goes south 20 chains to a stake, ---- 25 chains to a chestnut tree, north
20 chains to a small black gum on the line of ---Clifford, then west 25 chs.
to the beginning, for 140 pounds N.C. money, witnessed by Ransom Powell &
Thomas West & acknowledged by the said Vachel Ijames in May Court of 1823.

Book 27 page 561: Oct. 17 1800, Vachel Ijames--no wife signs--lets James Smith
(both of), have 32 acres on the waters of Dutchmans Creek (it
formerly being part of a tract owned by Michael Clifford Sr.), beginning on
the line of John Clifford on the east side of a spring-branch at a post oak &
a black oak, going west 10 chains & 67 links to a stake on the line of another
tract of the said Vachel Ijames, south with his line 30 chains to a stake on
the corner of said Ijames, east 10 chains & 67 links to a persimmon on a branch,
then north to the beginning, for 30 pounds N.C. money, witnessed by Oliv Hendren?
& Thomas West & acknowledged by the said Vachel Iajnes in May court of 1823.

Book 22 page 128 or 228 (numbered twice): Oct. 29 1808, John Cheshier--no
wife signs--lets Richard Williams (both of Rowan Co.N.C.) have 102 acres
on Dryans Mill-creek next Arthur Smith, for 250 pounds, witnessed by Thomas
J. Tallings & Jumble Coker & proved by the latter in Aug. 1811. (This is
part of the land surveyed for Gabriel Enochs).