

Iredell Co.N.C., book S page 194: Oct.29 1836, Milas Eagerly--no wife signs--lets Zachariah Albea (both of Iredell Co.N.C.) have 10 acres & 19 poles next ---Green, Isaac L. Ward & Josiah Johnson, for 250.00, witnessed by James B.Godby & Eiam Gaither & proved in Nov. 1836. (This is part of the land which G. & A.Howard let Milas Eagerly have).

Howard (Dutchmans Creek)

Book 14 page 602 or 702 (numbered twice); Oct.24 1792, David Buckner--no wife signed--let James Lefy (both of Rowan Co.N.C.) have 40 acres on Dutchmans Creek, for 60 pounds, witnessed by John Banks & Benjamin Buckner & proved by the latter in Nov. 1796.


Book 15 page 485: Sept.19 1796, James Lafoy & wife Sarah let Edmond Howard--all of Rowan Co.N.C.--have 40 acres on the bank of Dutchmans Creek next a swamp, for 45 pounds, witnessed by John Buckner, Rebeckah Tatum & Haley Tatum & proved by the last named in Nov. 1797.

Book 15 page 483: Feb.25 1791, John Marsh & wife Elizabeth (who consents) let Abraham Senason Jr.--all of Rowan Co.N.C.--have 45 acres on No Creek next Phillip Dowell for 25 pounds, witnessed by John Wood & Jesse Adams & proven by the latter in Nov. 1797.

Two Residents Of Davie County Die At Advanced Ages

Mocksville, N. C., Jan. 18--Last rites for Mrs. Victoria Reece were conducted 14, who died on Friday, January 18, at her home near Farmington, will be held at the home on Sunday afternoon at 3 o'clock and interment will be at 3 o'clock at Rose cemetery, Mocksville, with Rev. W. W. Smoak and Rev. Clarence Shore in charge. The deceased was the wife of Fletcher A. Waggoner, of Davie county, and was a member of Farmington Baptist church. She was the daughter of John Reece and Frisella Robertson, county Her husband and eight sons, A. A. of Mocksville; F. J., of Advance; J. A., of High Point; D. J., of Honnerville, Ga.; D. H., of Kanapolis; D. M., J. E., and C. E. Waggoner of Davie; three daughters, Mrs. C. V. Miller, of Mocksville; Mrs. C. S. Massey, of Elxey, and Mrs. E. L. Griffin, of Winston-Salem; 18 grandchildren; one great grandchild, three half-brothers, W. B. Angel and Henry Angel, of Davie, and J. T. Angel of Mocksville; and three half-sisters, Mrs. W. M. Davis, and Mrs. I. G. Foster, of Salisbury, and Mrs. W. H. Howard of Davie, survive. Mrs. Mattie Robertson Howard, wife of Ed Howard of this city, died at the home here near the grammar school on Friday evening, January 18, after an illness of pneumonia, aged 76. The deceased was born and reared in Kernersville, and was the daughter of John Robertson, one son and one daughter, Edmond Howard, and Mrs. C. C. Hames of Smith Grove, and several grandchildren. The funeral will be held at Smith Grove Methodist church on Sunday morning at 10:30, and Rev. E. W. Turner, Baptist minister, will be in charge.

Book 20 page 7; April 18 1807, the 215 acres which George Smith deeded Moses Thompson & Squire Thompson, is divided by order of court with consent of the owners, between Squire Thompson & Esq. Henry Robison by Am.Srote, Dd.Craige, J.Kelly, James Todd & Benjamin Todd, with W.Moore as C.S. & a plat made of the 187 acres & 37 chains & returned witnessed by George Rary & Bias Thomson.



Book 14 page 895: Nov.8 1806, Esq. Edward Chambers as sheriff, lets Henry Robinsen of Rowan Co.N.C. (on an execution against Moses Themsen for 45 pounds & 4 shillings with costs recovered by Henry Robisen, Richard Tretter, William Moore & Peter Brown with order to sell as ne goods or chattels to be found, & did so on Nov. 5 1806) have the undivided 215 acres next Andrew Ferguson Jr., Jacob Link & Richard Robinsen, for 49 pounds, witness Jshy Andrew Kerr & Phillip Rice & acknowledged in Feb. 1807. (This is part of 690 acres).

Iredell Co.N.C., Book 3 page 213; Dec.3 1837, Alvin Howard--no wife signs--lets Lazarus Coleman (both of Iredell Co.N.C.) have 174 acres on Dutchmans Creek & Statesville road next Isaac Green, John Conlin, & Elom Gaither, for 2400.00, witnessed by Thomas Rutledge & Samuel Allen & proved in Nov. 1838.

Howard

Book 21 page 522; Sept.10 1808, Joshua Howard--no wife signs--lets Haley Tatum (both of Rowan Co.N.C.) have 145 acres on -----Creek next John March, for 200 pounds, witnessed by Edmond Howard, Jacob March & John Stinchcomb, & proved by the last named in May 1809.

Book 19 page 456; Aug.13 1804, Abraham Tennessee & wife Jean let Joshua Howard--all of Rowan Co.N.C.--have 145 acres on the east side of Creek No Creek next John March, for \$300.00, witnessed by William Howard & John Stinchcomb & proven by the latter in Feb. 1806.

Book 21 page 503; Oct.31 1808, William Howard--no wife signs--lets John Stinchcomb (both of Rowan Co.N.C.) have 50 acres on ---- Creek next Haley Tatum, John Stinchcomb & --- Buckner, for 62 pounds & 10 shillings, witnessed by John Bowan, Elisha Tomson & Haley Tatum & proved by the last named in May 1809.

Book 23 page 558; Nov.2 1810, Nathaniel Pope--no wife signs--lets Philip Mock Sr. (both of Rowan Co.N.C.) have 55 $\frac{1}{2}$ acres on the Head of Sandy Run Waters of Abbotts Creek next Stephen Gesfors & Major Wilborn, for \$110.00, witnessed by Jacob Mock & George Mock & proved by the latter in Nov. 1815. This is part of a State Grant to John Horney who let him have).

Book 25 page 234; Aug. 29 1816, Philip Mock Sr.--no wife signs--lets Elijah Haworth (both of Rowan Co.N.C.) have 55 $\frac{1}{2}$ acres on Beg? Branch of Abbotts Creek next Stephen Guesford & Major William Welborne, for \$180.00, witnessed by Moses Welborn Sr. & John Welborn Jr. & proved by the latter in May 1819. (This is part of the land which John Horney let Nathaniel Pope have who let the said Mock have).

Book 7 page 91; May 10 1769, John Howard & ~~Wife Mary~~ ^{Wife Mary} 18; ~~the Indian River~~ ^{the Indian River} of Rowan Co.N.C.--have 222 acres beginning at a forked poplar on the west bank of the Yadkin River (it being the beginning tree of the land of John Thomas), going west 242 poles, north 157 poles, east across the said land to the said river, then with the various courses of the river to the beginning, for 50 pounds proclamation money, witnessed by Katharine Howard & Michell Baker & recorded in May court of 1769. (This is part of the 444 acres granted by Earl Granville Aug. 27 1753 to

Book E page 616: Nov. 17 1801, William Campbell of Geraden Co. Kentucky--no wife signs--lets Thomas Huey of Iredell Co. N.C., have 125 acres on the north side of Hunting Creek at the mouth of a drain, for 100 pounds, witnessed by Jos. Norman & Benjamin Huey & proved by the latter in Feb. 1805.

Book K page 13: Dec. 1804, Thomas Huey of Iredell Co. N.C.--no wife signs--lets Claybourn Howard of Surry Co. N.C., have 125 acres on South Hunting Creek (where John McCombs now lives) on the Surry line at the mouth of a drain, for 200 pounds, witnessed by Benjamin Huey & Paul Swan (whose handwriting was proved by Anderson Johnson in Aug. 1820--this is indexed from Thomas Hudson to Clayborn Howard).

Book K page 29: Jan. 23 1817, Clayborne Howard of Surry Co. N.C.--no wife signs--lets John Howard of Iredell Co. N.C., have 125 acres (where the said Clayborne Howard now lives) on the Surry line at the mouth of a drain, for \$400.00, witnessed by Jas. Howard & Anderson Johnson & proved by the latter in Aug. 1820.

Davis Co. N.C. book 1 page 59: April 20 1836, Morgan Howard (as the attorney of John W. Howard, Edmond Howard & Morgan Howard, of Bibb Co., Alabama), lets William March Jr. (the administrator of deceased Jacob March of Rowan Co. N.C.), have 202 $\frac{1}{2}$ acres on the waters of Ho Creek in Rowan County next James Foster, Samuel Foster, ---Owens, Isaac Parks, William Wyatt, Alexander Wyatt, William Foster, Harrison Pratts & Co. for \$300.00

Davis Co. N.C., book 1 page 58: May 20 1836, William March of Rowan Co. N.C.--no wife signs--lets John March of Tennessee, Alexander Hains & wife---- Christopher Chaffin & wife of Tennessee, Squire March & Benjamin March of Rowan Co. N.C., have 202 $\frac{1}{2}$ acres (being the five sixths of the said tract of the heirs of deceased Jacob March) for \$250.00.

Clayborne Howard (Hunting Creek)

Iredell Co.N.C., book F page 21: Dec.7 1804, The State grants (#510 at 50 shillings the 100 acres) to Claiborn Howard 240 acres on the north side of Hunting Creek next ---Clasby, Peter Harmon, Thomas Bean, James Cass, ---Little, John Reely & on up said creek. (This had been entered on Dec. 19 1802.)

Book F page 214: Oct.11 1804, Claiborn Howard of Surry Co.N.C.--no wife signs--lets Peter Marmon of ---N.C., have 190 acres on the north fork of Hunting Creek on the County line, next Francis Harmon, Joseph Beson & William Beson, for 20 pounds, witnessed by Thomas Marmon & David Harmon & proved by the latter in May 1806.

Book E page 627: --- 22 1797, Samuel Ellis Sr. binds himself to Clabourn Howard--both of Iredell Co.N.C.--for 40 pounds, (as he owes him)to let him have 100 acres on the Surry County line at the head of a spring, when called for, witnessed by James Campbell & Az. Gatten & proved in Feb. 1805.

(Head waters of No Creek)

Book 11 page 259: Oct. 9 1787, The State grants (#1589 at 50 shillings the 100 acres) to Jacob Hainley 146 acres on the head of No Creek, beginning on the corner of Christopher Howard & the deeded land of Vincent Williams at a post oak, going south 24 chains & 34 links to a black oak on the corner of Heseckiah Smith, east with his line to a post oak on the corner of said Smith & the line of William Arnold, north 24 chains & 34 links to a post oak on the corner of Abraham Hawkins & the line of Christopher Howard, then west with his line to the beginning.

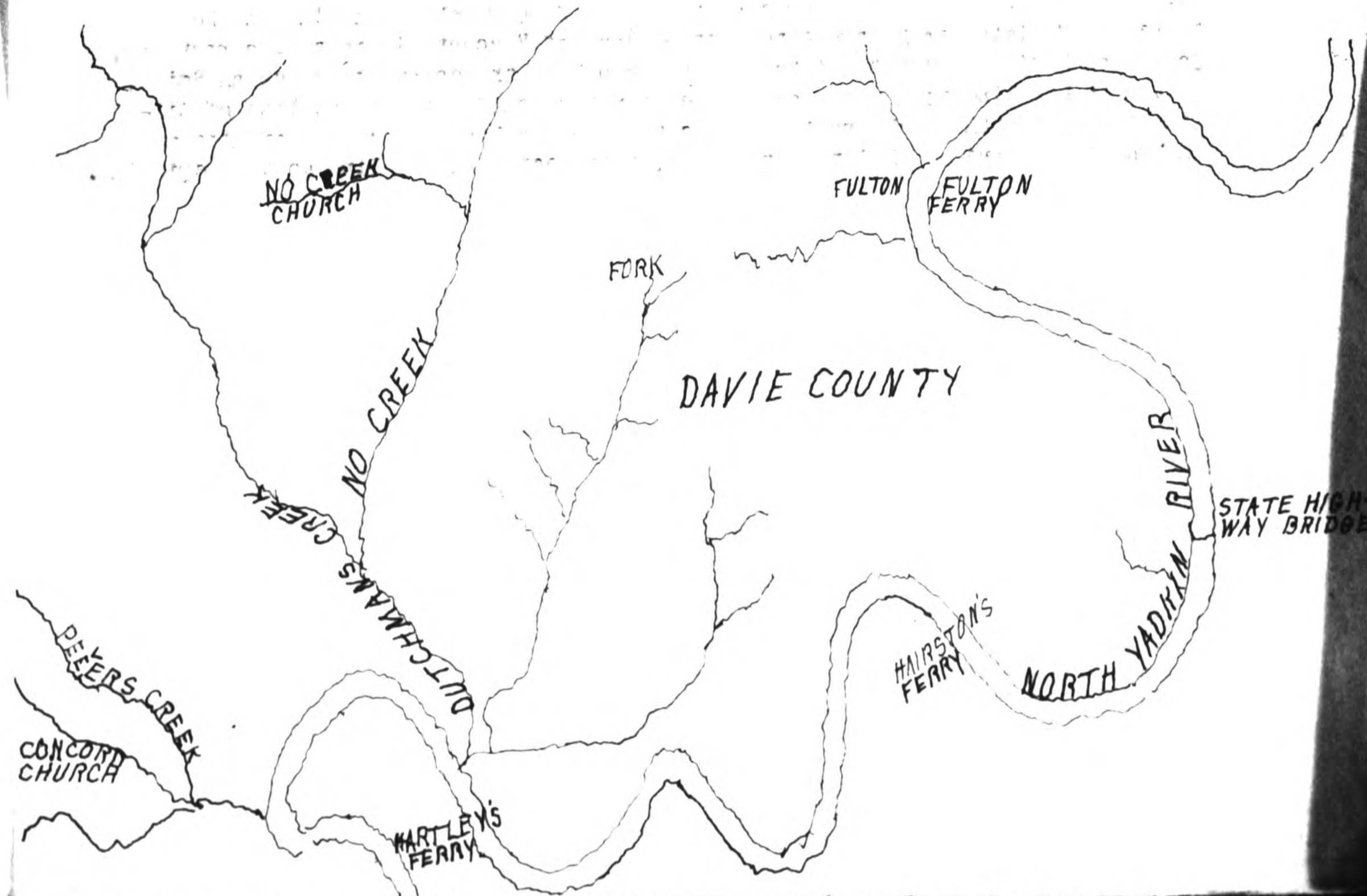
Joseph Wilson--John Howard

Book 13 page 723: Nov. 27? 1793? The State grants (#2197 at 50 shillings the 100 acres) to Joseph Wilson 215 acres on the north side of Third Creek next William Lowry, William Cowan & John Tate.

Book 20 page 50: April 15 1807, Joseph Wilson of Burke Co.N.C.--no wife signs--lets John Howard of Rowan Co.N.C., have 215 acres on Third Creek next William Lowry, William Cowan & John Tate on the creek bank, for 220 pounds, witnessed by Hardy Wells, Samuel Wells & Joseph Wilson Jr. & proved by the last named in Aug. 1807.

Book 24 page 751: Aug.31 1816, John Howard--no wife signs--lets Francis Neely (both of Rowan Co.N.C.) have 215 acres on the north bank of Third Creek next Charles Swann's hei & William Lowry, for \$450.00, witnessed by William Barber & Robert N.Fleming & proved by the latter in Aug. 1818.

Book 31 page 285: Feb. 28 1831, Alexander Smoot--no wife signs--lets Robert N.Fleming (both of Rowan Co.N.C.) have 215 acres on Third Creek bank next Charles Swann & the deceased William Lowry, for \$200.00, witnessed by L.Harris & Samuel Luckey B.S. & acknowledged in May 1831. (This is part of the old place of Joseph Wilson).



Howard
Captain John Howard (Third Creek)

Book 19 page 602; Feb. 3 1804, Abraham Trett--no wife signs--lets Captain John Howard (both of Rowan Co. N.C.) have 78 acres on Third Creek next George Irvin, William Williams & Thomas Liles, for \$78.00, witnessed by James Steel & Benjamin Howard & proved by the latter in Feb. 1806.

Leanna Howard

Book 74 page 80; March 12 1890, Nancy Wiseman lets Leanna Howard (both of Rowan Co. N.C.) have 1/10 acre next D.F. Chambers, a ditch, a branch, Nancy Wiseman, south ward of Salisbury, for \$0.00, acknowledged on the same day. (Joseph Morah sold this to Calvin H. Wiseman)..

Book 91 page 213; March 18 1902, Leanna Fleming (formerly Howard) & husband Charles Fleming of Asheville, N.C. let John Mowery of Salisbury N.C., have 1/10 acre in the south ward of Salisbury next D.F. Chambers, a branch & Calvin Wiseman, for \$100.00, witnessed by Chas. A. Webb & acknowledged in Asheville, Buncombe Co. N.C. (This is part of the lot which Joseph Morah let Calvin Wiseman have).

Daniel M. Howard (Mt. Ulla Township)

Book 91 page 134; March 25 1901, Lizzie Belle Houston of Iredell Co. N.C. (lets? S.C. Rankin guardian of Ben Stuart Houston in the Special Proceedings ex-parte, lets Dan M. Howard have 200 acres next John M. Lowrance, Samuel Barr, a lane & original line, for \$1500.00, acknowledged in Iredell Co. N.C. on April 5 1901 before C.P. McNeely as J.P.

Book 94 page 389; May 17 1902, Daniel M. Howard & wife Cynthia J. let J.W. McNeely--all of Rowan Co. N.C.--have 200 acres in Mt. Ulla Township next Dorcas Went, beginning next John M. Lowrance, Samuel Barr & original line, for \$1336.53, witnessed by S.M. Hart & acknowledged on the same day. (This had been deeded by Lizzie Belle Houston to S.C. Rankin as guardian of Daniel M. Howard on March 25 1901--see book 91 page 134).

Book 34 page 266: Jan? 15 1839, Charles A. Beard--no wife signs--lets John L. Howard (both of Rowan Co. N.C.) have lots #39 & 47 in the east square of Salisbury, for \$10.00, witnessed by William Howard & Moses L. Brown & proved by the latter in Nov. 1839.

Cynthia J. Howard

Book 91 page 521: Jan. 14 1902, the commissioners (J.J. Kincaid, J.S. Hall & J.A. Locke) divid Lot #1 of 39 acres to George Alexander File is next O.G. Board (now Mrs. Gaither's), Nathan N. Neely, lot #3 (being what N.I. Hoffner let Milas A. File have); also on the road next the dower;

" #2 " 12 1/2 " " Mittie I. File is on the west side of the road next the dower, lot #1 & Mrs. Hall;

" #3 " 63 1/2 " " Elizabeth C. Kistler is on the creek bank next ---lay, the road & lot #4;

" #4 " 35 1/2 " " Cynthia J. Howard is on the road next lots 3 & 5 & the creek bank;

" #5 " 54 1/2 " " J. Daniel File is next lots 2 #4, the creek bank & Mrs. Hall.

Benjamin Howard. (Waters of Elsworth Creek in Forks of Yadkin). Book 5 page 356; Oct. 15 1763, Samuel Bryan--no wife signs--lets Benjamin Howard (both of Rowan Co. N.C.), have 137 acres on the waters of Elsworth Creek at a hickory, going south 240 poles to a red oak on the waters of Noe Creek, west 101 poles to a stake on the line of the said Bryan, north 240 poles to a stake on another line, then east 101 poles to the beginning hickory for 25 pounds, witnessed by John Frohock & Thomas Frohock & acknowledged in Oct. court of 1763. (This is half of a tract which Earl Granville let the said Samuel Bryan have May 10 1762).

Book 6 page 484; Oct. 15 1767, Benjamin Howard (Prudence Howard also signs), lets Vincent Williams--all of Rowan Co. N.C.--have 137 acres on the waters of Elsworth Creek, beginning at a hickory, going south 240 poles to a red oak on the waters of Noe Creek, west 101 poles to a stake on the line of the said Howard, north 240 poles to a stake on another line, then east with that line 101 poles to the beginning, for 50 pounds proclamation money, witnessed by Thomas Biles & Philip Howard Jr. & proved by in Oct. court of 1767. (This is half of a tract which Earl Granville let the said Benjamin Howard have on May 10 1762).

Lieutenant John Locke. (1626-1696), of Portsmouth and Hampton, New Hampshire, was in the Indian Wars & killed by the Indians on Aug. 28th. (Only David H. Brown joined on his services--see page 180.)

Page 180; David Henry Brown of Medford, joined the Massachusetts society as #44, (general society #542), as 4th in descent from Captain Oliver Witt; 5th in descent from Lieutenant John Locke, Samuel Howard & Simon Stone & 7th in descent from Sergeant Elias Haverick & Edward Benson.

Page 583; Captain Oliver Witt. (1720-1808), of Leicester, Mass., was Captain in Col. John Chandler's Regiment at the relief of Fort William Henry in 1757. (Only David H. Brown joined on his services--see page 180.)

Page 487; Samuel Howard. (1644-1697), of Malden, Mass., served under Capt. Thomas Prentice & Lieut. Edward Cabot, at Mount Hope & in other campaigns of King Philip's War. (Only David H. Brown joined on his services--see page 180.)

Page 554; Simon Stone. (1654-1741), of Watertown, Mass., served in the garrison at Mendon in 1675; at Groton 1675-1676; was under Capt. Joseph Sill in King Philip's War & was in King William's War at Exeter in 1690 & severely wounded. (Those joining on his services were: David H. Brown page 180, Charles W. Stone page 205 & Marvin A. Farr, page 289.)

Page 205; Charles Wellington Stone of Boston, joined the Massachusetts society as #283 (general society #1913), as 5th in descent from Simon Stone.

Page 289; Page 289; Marvin Andrus Farr of Chicago, joined the Illinois society as #82 (general society #1649), as 5th in descent from Benjamin Day, 6th in descent from Simon Stone, John Shattuck, Stephen Farr, Capt. John Everett & Sergeant John Randall; 7th in descent from Capt. John Whipple, Rush Row, George Robinson, John Guild, John Tower, Mathias Farnsworth, John Whitney & Simon Stone; 8th in descent from Simon Stone, Capt. John Whipple & Surveyor-General John Johnson & 9th in descent from Gregory Stone.

Page 553; Gregory Stone was deputy of the general court of the Massachusetts Bay Colony in 1638. (Those joining on his services were Marvin A. Farr, William R. Stone, Arthur S. page 178, William R. Winship page 211, Charles M. Green page 289.)

Cornelius Howard (Waters of Dutchmans Creek) & Henderson Co., Ky.
Book 28 page 591; Oct. 8. 1819, Cornelius Howard of Henderson Co., Ky., makes Samuel Jones of Rowan Co. N.C., his attorney to get & dispose of the land which the said Cornelius Howard sold to Howard Walker (who gave his not for \$200.00 with Benjamin Howard as his security

Book 28 page 668; Feb. 27 1816, Samuel Jones of Rowan Co. N.C. (as the attorney of Cornelius Howard of Kentucky, lets Samuel Vanetten of Rowan Co. N.C., have 41 $\frac{1}{2}$ acres in the forks of the Yadkin on the waters of Dutchmans Creek, beginning on the corner of what was formerly Kiah Smith's at a post oak, going west 21 chains to a dogwood saplin on the line of ---Jenkins, north 20 chains & 40 links to a black Jack & a rock on the corner of said Vaneton, east with his line 19 $\frac{1}{2}$ chains to a stone on his corner, then to the beginning, for \$150.00,

Page 180 of The Index of the Society of the Colonial
Widows 1897-1898: David Henry Brown of Medford,
joined the Massachusetts Society as #44 (General
Society #542), & as seventh in descent, (see over).

Page 464 of The Sons of the American Revolution: David
Henry Brown of Medford, Mass., as #618, joined the Mas-
sachusetts Society on the service of Captain Samuel
May of Winigate's New Hampshire Regiment.

He was the son of, (re):

- (1) Joseph Brown married Eliza Howard;
- (2) David Brown " Elizabeth May;
- (3) Samuel May

Benjamin Howard (Buffelaw Creek)

Book page 28; March 13. 1794, John Moler of Wilks Co. N.C.--no wife signs--lets Vincen Gardner of Rowan Co. N.C., have 110 acres on Buffelaw Creek, for 20 or 30 pounds, witnessed by Adam Sheaks & John Ellis & proved by the latter in Feb. 1794. (go to Brubaker & Keeper for this).

Book 13 page 926; Sept. 25 1794, Vincen Garner--no wife signs--lets James Pennington (both of Rowan Co. N.C.) have 110 acres on Buffelaw Creek next the said ---Garner, for 60 pounds, witnessed by Catteron Williams & Benjamin Williams & proved by the latter in May 1795.

Book 13 page 929; March 19 1795, James Pennington--no wife signs--lets Robert Ross (both of Rowan Co. N.C.) have 110 acres being all of the plantation on Buffelaw Creek next ---Garner, for 65 pounds, witnessed by Chornelius Howard & George Smith & proved by the latter in May 1795.

Book 14 page 797 or 907; July 15 1796, Robert ---no wife signs--lets Henry Snow (both of Rowan Co. N.C.) have 110 acres on Buffelaw Creek for 65 pounds, witnessed by Isaac Jones & Benjamin Hinkle & proved by the latter in May 1797.

Book 24 page 835; Aug. 7 1816, Henry Snow--no wife signs--lets John Veatch (both of Rowan Co. N.C.) have 110 acres on Buffelaw Creek next Jonathan Chesier & the said Snow, for \$200.00, witnessed by Littleberry R. Rose & Samuel Hays & proved by the latter in Nov. 1818.

Book 26 page 538; Aug. 15 1818, John Veach--no wife signs--lets Benjamin Howard (both of Rowan Co. N.C.) have 110 acres on Buffelaw Creek next the said Veach, for \$170.00, witnessed by John March Sr. & Mack Crump & proved by the latter in Aug. 1821

John Howard (East bank of the Yadkin River & Thomas Branch)
Book 11 page 59: Dec. 29 1773, John Roberts--no wife signs--lets John Howard (both of Rowan Co.N.C.), have 84 acres on the east side of the Yadkin River, beginning at a white oak & a persimmon on the east the east side of a branch or run "Called Thomas Branch", going west 55 chains to a walnut on the river bank, down its meanders 55 chains to a black gum, east 5 chains to a post oak?, then to the beginning, for 65 pounds proclamation money, witnessed by Daniel Little & Peter Little & proved by both of them in Aug. court of 1787. (This is one third of a survey). Aug. 11 1787: Deed from John Roberts to John Howard for 84 acres Dec, 29 1773 "proved by Comparison of Hands".

Book 11 page 613: Aug. 8 1787, James Brandon (as executor of deceased John Howard Sr.), let Joseph Haden-- have 84 acres on the east bank of the Yadkin River & east side of Thomas Branch & on down the river, for 150 pounds, witnessed by John Johnston & James Craige & proved by the latter in Aug court of 1789.

Elsworth Creek
Cornelius Howard.

no wife signs Cornelious
Book 21 page 32: June 17 1807, Cornelious Howard/gives to his son, 185 acres near the head draft of Elsworth Creek passing Jesse Walker's land next Widow Admire, the original line of the old Howard place & Benjamin Howard, for \$1.00, witnessed by Meheta^{le} Mumford & George Mumford & proved by the latter in Aug. 1807. (Phillip Howard let Cornelious Howard have part of this & an entry of 45 acres made by Cornelious Howard is added).

of Rowan Co.N.C.
Book 21 page 30: June 17 1807, Cornelious Howard--no wife signs--lets Jesse Walker of --- have 40 acres next the old place of Kiah Smith, said Howard,--- Jenkins, Mary Knatzer & Widow Admire, for \$120.00, witnessed by Meheta^{le} Mumford & George Mumford & proved by the latter in Aug. 1807.

Book 10 page 543: Oct. 10 1783, The State grants (\$624 at 50 shillings the 100 acres) to Nicholas Knatzer 84 acres next Elizabeth Admire, George Marche --- Hanline & Phillip Howard.

Book 21 page 754: Jan. 20 1809, Mary Cornatzer lets George Mumford (both of Rowan Co.N.C.) have 27 3/4 acres on Dutchmans Creek next George March & --- Haindline, for \$70.00, witnessed by Thomas C. Mumford & J.H. Freeling & proved by the latter in Feb. 1810. (This is part of the 84 acres granted by The State to Nicholas Cornatzer on Oct. 10 1783--see Book 10 page 543).

Howard. (Hunting Creek).

Book 23 page 10: On June 1 1810, Isaac Hudson & wife Nancy let Simon Edwards--all of Rowan Co.N.C.--have 150 acres on south side of Hunting Creek, on its bank next William Howard, George Prather, George Brandon & John Prather, for \$900.00, witnessed by James Hanna, Robert Cole & Charles Anderson Sr. & proved by the last named in Feb. 1814. (Parts of a tract granted by The State to Thomas Prather & part of another tract to George Brandon).

Book 15 page 457: Feb. 3 1797, Thomas Prather & wife Verlinda of Iredell Co.N.C. let Nathan Brown of Pitzylvania Co.Va., have 150 acres on the bank of Hunting Creek next William Howar George Brandon & John Prather, for 150 pounds, witnessed by William Summers, John Sloan & Isham Hubbard & proved by the last named in Nov. 1797. (This is parts of two State Grants--one to Thomas Prather & the other to George Brandon).

Book 12 page 715: Jan. 1 1790, George Brandon--no wife signs--lets William Howard (both of Rowan Co.N.C.) have 23 acres on Hunting Creek next Thomas Prather, the old corner of Samuel McCollum & said Brandon, for witnessed by William Bell & Thomas Prather & proved by the latter in Aug. 1792.

John Howard (East bank of the Yadkin River)
Edmond Howard (No Creek Howards.)

Book 13 page 572: March 21 1794, Edmond Howard & wife Elizabeth let John Stinchcomb--all of Rowan Co.N.C.--have 50 acres crossing New Creek next Edmond Howard, for 20 pounds, witnessed by Jesse Adams & John March & proved by the latter in May 1794.
Nov. 10 1794: Deed from Edmond Howard & wife to John Stinchcomb for 50 acres March 1 1794 proved by John March.

Book 9 page 564: Oct. 10 1783, The State grants (#489 at 50 shillings the 100 acres) to Edmond Howard 250 acres on Creek No Creek next John March & Elijah Owens. This begins on the corner of John Marsh at a hickory saplin, & goes south with his line & the line of Elijah Owens 55 chains to a gum, east 45 chains to a post oak, north 55 chains to a post oak on the line of said Marsh, then west with his line to the beginning.

Howard. (Hunting Creek).

Book 12 page 721: Feb. 21 1791, John Brandon (as executor of deceased William Patterson), lets Elisha Howard have according to the will, 150 acres on Hunting Creek on west side of Johnston's branch next James Taylor & William Howard, for 50 pounds, witnessed by Samuel Ellis, John Howard & Thomas Prather & proved by the last named in Aug. 1792. (This is part of a State Grant to said deceased Patterson).

(Waters of Elsworth Creek in Forks of Yadkin River).

Book 5 page 147: May 10 1762, Earl Granville lets Samuel Bryan of Rowan Co.N.C., have 274 acres of vacant land in the Forks of the Yadkin, on the waters of Elsworth Creek, beginning near its head drafts at a white oak, going east 202 poles to a hickory, south 240 poles to a red oak, then west 202 poles to the beginning, for 10 shillings sterling, with the yearly rent of 10 shillings sterling the 100 acres (which is at the rate of 3 shillings sterling the 100 acres), witnessed by John Agar & John Frohook & proved in April court of 1763.
April 12th 1763: Deed from Earl Granville to Samuel Bryan for 274 acres May 10 1762 proved by a witness, John Frohook.

Book 5 page 364: Oct. 15 1763, Samuel Bryan--no wife signs--lets Philip Howard (both of Rowan Co.N.C.), have 137 acres beginning near the head drafts of Elsworth Creek at a white oak, going north 240 poles to a post oak, east 101 poles to the corner of Benjamin Howard, south 240 poles with the line of Benjamin Howard to a stake on the other corner of Howard, then west 101 poles to the beginning white oak, for 25 pounds proclamation money, witnessed by John Frohook & Thomas Frohook & acknowledged in Oct. court of 1763. (This is the other half of a tract which Earl Granville let the said Samuel Bryan have May 10 1762).

Book 6 page 455: July 7 1767, Philip Howard--no wife signs--lets Cornelius Howard (both of Rowan Co.N.C.), have 137 acres, beginning near the head drafts of Elsworth Creek at a white oak, going north 240 poles to a post oak, east 102 poles to a stake on the corner of Benjamin Howard on the said line, south 240 poles with the line of Benjamin Howard to a stake on the other corner of Howard, then west 101 poles to the beginning white oak, for 50 pounds, witnessed by Joseph Bryan & Samuel Bryan & proved in July court of 1767. (This is part of the tract which Samuel Bryan let Philip Howard have Oct. 15 1763).

Book 21 page 32: June 17 1807, Cornelius Howard of Rowan Co.N.C.--no wife signs--lets his son, Cornelius Howard, have out of love ac. 185 acres, beginning near the head draft of Elsworth Creek at a white oak, going north 202 poles to a stake, passing the corner of Jesse Walker at a post oak, 20 50 from the said Stake, west 19 chains & 50 links to a black Jack Scrub, north 25 chains & 25 links to a hickory on the corner of Widow Admire & the corner of the home-tract of Cornelius Howard Sr., east 19 chains & 50 links with that line to a stake on the original line of the old tract place of the said Howard, north 14 chains with the original to a post oak (now a black oak), being the north corner of the old tract, east 202 poles to a stake on the corner of Benjamin Howard, south 240 poles with the line of Benjamin Howard to a stake on the other corner of Howard, then west 101 poles to the beginning, witnessed by Mehetable Mumford & George Mumford & proved by the latter in Ang. court of 1807. (This contains what Philip Howard let Cornelius Howard have & 45 acres of an entry of Cornelius Howard).

Book 21 page 31: June 17 1807, Cornelius Howard of Rowan Co.N.C.--no wife signs--lets Jesse Walker of ----, have about 40 acres, beginning on the corner of Kiah Smith, in the original line of the old place tract of the said Cornelius Howard, at a post oak, goes with the line of the said Smith & passing his corner, 19 chs. & 50 links to a dogwood saplin on the line of ---Jenkins, north with the line of Mary Knatzer & passing her corner, on the line of Widow Admire, 20 chains & 50 links to a stone in the said original line of the said old tract, then with the said line to the beginning, for \$120.00, witnessed by Mehetable Mumford & George Mumford & proved by the latter in Ang. court of 1807.

Howard. (Hunting Creek).

Benjamin Howard (Elsworth Creek)

Book 34 page 25: July 10 1835, Benjamin Howard--no wife signs--lets David Call (both of Rowan Co.N.C.) have 42 & 11/100 acres on Elsworth Creek, beginning next Daniel Cornatzer for \$168.47, witnessed by John Philips & Daniel Cornatzer & proved by the latter in Feb. 1836.

of Rowan Co.N.C.

Book 21 page 33: June 17 1807, Christopher Howard & wife Rachel--she doesn't sign, however--let Cornelius Howard of ----, have 185 acres, beginning on the line of Joseph Bryan at a pine, going west with the line of ---Hinkle 50 chains to a post oak, south 20 chains to a stake west 20 chains to a stake, south 21 chains to a black oak on the line of Elizabeth Admire, south with her line 80 degrees east 49 chains & 40 links to a hickory on her corner, east 21 chains & 60 links to a hickory, then north to the beginning, for 50 pounds, witnessed by Mehetable Mumford & G Mumford

John Howard. (North side of Third Creek).
Book 13 page 723; Nov. 27 1793, The State grants (#2197 at 50 shillings the 100 acres) to Joseph Wilson 215 acres on the north side of Third Creek, beginning on the corner of William Lowry & the line of William Cowan at a white oak, & going with his line south & with the line of John Tate 85 chains to a hornbeam on the bank of Third Creek & corner of said Tate, east 3 chains, north 70 degrees east 4 chains, north 22 degrees east 8 chains, due north 12 chains, south 76 degrees east 3 1/2 chains, due south 10 chains, north 80 degrees east 4 chains, due east 5 chains, due north 10 chains, north 35 degrees east 8 chains, due north 20 chains to a red oak, north 35 degrees west 12 1/2 chains to a red oak, due north 7 chains to a post oak on the corner of William Lowry, then west with his line to the beginning.

Howard. (Hunting Creek).

Lieutenant-Colonel John Eager Howard of Maryland.

National Register Sons of American Revolution, page 442; James Howard of Baltimore, Maryland, joined that society as #1013, son of Charles Howard by Elizabeth P. (Key), & grandson of John Eager Howard, Lieutenant-Colonel of the Fifth Maryland Line.

Same book & page: John Eager Howard of Baltimore, Md., joined the same society as #1014, son of Charles Howard by Elizabeth P. (Key) & grandson of John Eager Howard, Lieutenant-Colonel of the Fifth Maryland Line.

Sarah Howard

Married June 25 1873 by J.P. Wiseman, a J.P.; Sarah Howard, age 35 years (daughter of Elizabeth Bostian & Willis Harris) to James W. Leazer, age 47 years (son of Henry & Elizabeth Leazer).

Philip Howard. (Waters of Elsworth Creek in Forks of Yadkin River).
Book 5 page 147: May 10 1762, Earl Granville lets Samuel Bryan of Rowan Co. N.C., have 274 acres of vacant land in the Forks of the Yadkin, on the waters of Elsworth Creek, beginning near its head drafts at a white oak, going east 202 poles to a hickory, south 240 poles to a red oak, then west 202 poles to the beginning, for 10 shillings sterling, with the yearly rent of 10 shillings sterling the 100 acres (which is at the rate of 3 shillings sterling the 100 acres), witnessed by John Agar & John Frohock & proved in April court of 1763.
April 12? 1763: Deed from Earl Granville to Samuel Bryan for 274 acres May 10 1762 proved by a witness, John Frohock.

Book 5 page 364: Oct. 15 1763, Samuel Bryan--no wife signs--lets Philip Howard (both of Rowan Co. N.C.), have 137 acres beginning near the head drafts of Elsworth Creek at a white oak, going north 240 poles to a post oak, east 101 poles to the corner of Benjamin Howard, south 240 poles with the line of Benjamin Howard to a stake on the other corner of Howard, then west 101 poles to the beginning white oak, for 25 pounds proclamation money, witnessed by John Frohock & Thomas Frohock & acknowledged in Oct. court of 1763. (This is the other half of a tract which Earl Granville let the said Samuel Bryan have May 10 1762).

Book 6 page 455: July 7 1767, Philip Howard--no wife signs--lets Cornelius Howard (both of Rowan Co. N.C.), have 137 acres, beginning near the head drafts of Elsworth Creek at a white oak, going north 240 poles to a post oak, east 102 poles to a stake on the corner of Benjamin Howard on the said line, south 240 poles with the line of Benjamin Howard to a stake on the other corner of Howard, then west 101 poles to the beginning white oak, for 50 pounds, witnessed by Joseph Bryan & Samuel Bryan & proved in July court of 1767. (This is part of the tract which Samuel Bryan let Philip Howard have Oct. 15 1763.)

o

Howard. (Hunting Creek).

Jesse H. Howard
School census of Aug. 15 1850: Jesse H. Howard, age 29 years, born in N.C., a shoemaker.
Susan " " 27 "
Hugh A. " " 4 "
George M. " " 2 "
Ann M. " " 4 months.

Book 21 page 32: June 17 1807, Cornelius Howard of Rowan Co. N.C.---no wife signs-- lets his son, Cornelius Howard, have out of love &c. 185 acres, beginning near the head draft of Elsworth Creek at a white oak, going north 202 poles to a stake, passing the corner of Jesse Walker at a post oak, 20 50 from the said Stake, west 19 chains & 50 links to a black Jack Grub, north 23 chains & 25 links to a hickory on the corner of Widow Admire & the corner of the home-tract of Cornelius Howard Sr., east 19 chains & 50 links with that line to a stake on the original line of the old tract place of the said Howard, north 14 chains with the original to a post oak (now a black oak), being the north corner of the old tract, east 102 poles to a stake on the corner of Benjamin Howard, south 240 poles with the line of Benjamin Howard to a stake on the other corner of Howard, then west 101 poles to the beginning, witnessed by Mehetable Mumford & George Mumford & proved by the latter in Aug. court of 1807. (This contains what Philip Howard let Cornelius Howard have & 45 acres of an entry of Cornelius Howard).

Book 21 page 31: June 17 1807, Cornelius Howard of Rowan Co. N.C.---no wife signs-- lets Jesse Walker of ----, have about 40 acres, beginning on the corner of Kiah Smith, in the original line of the old place tract of the said Cornelius Howard, at a post oak, goes with the line of the said Smith & passing his corner, 19 chs. & 50 links to a dogwood saplin on the line of ----Jenkins, north with the line of Mary Knatzer & passing her corner, on the line of Widow Admire, 20 chains & 50 links to a stone in the said original line of the said old tract, then with the said line to the beginning, for \$120.00, witnessed by Mehetable Mumford & George Mumford & proved by the latter in Aug. court of 1807.

Howard. (Hunting Creek).

Book 11 page 203: Sept. 24 1787, John March & wife Elizabeth let Edmund Howard (all of Rowan Co. N.C.), have 40 acres on the west waters of Creek Now Creek, beginning at a hickory saplin, going south 11 perches to a stake in the field of said Howard on the corner of Elijah Owing, west 60 perches with the line of said Owing to a hickory saplin, north 111 perches to a hickory saplin, east 60 perches to a hickory saplin, on the beginning, for 20 pounds N.C. money, witnessed by Philip Dowell & William Roberts & proved by the latter in Nov. court of 1787.

Book 44 page 60: Nov. 27 1867, Michael H. Swink & wife Mary let Nancy S. Hamby--all of Rowan Co. N.C.--have 57 acres next ---Hudson, ---Cauble & ---Josey on the road to Mecksville, with 1/3 of the crop, while the said Swink lives, for \$1.00, witnessed by Kerr Craige & acknowledged Nov. 27 1867
Marriage bond: N.S. Swink to Rufus Hamdy? Oct. 1 1856 signed by A.D. Lewis

Book 48 page 198: , R.C. Hamby & of Wilkes Co. N.C., let G.B. Pennington of Rowan Co. N.C., have 57 acres next ---Hudson, ---Cauble & ---Josey on the road leading from Salisbury to Mecksville, with 1/3 of the produce (which is to be paid as rental to Michael Swink as in deed from Michael Swink to his daughter Nancy S. Hamby), for \$400.00, acknowledged April 15 1874.

Book 43 page 497: Nov. 27 1867, Michael H. Swink & wife Mary let their daughter, Rosetta Hamby, all of Rowan Co. N.C.--have 25 acres (where the said daughter now lives) on the east side of the road from Salisbury to next Moses Josey on the south & east for \$1.00, witnessed by Kerr Craige & acknowledged Nov. 29 1867.

Howard. (Hunting Creek).

John H.A. Howard (Franklin Township)

Book 66 page 479; Feb. 5 1881, Hubbard, William Mumford Parnell & wife Margaret R. of Rowan Co. N.C. & David Parnell of Davidson Co. N.C., let G.B. Pennington of Rowan Co. N.C., have their undivided 1/7 of the land of David Parnell, being 25 acres next Nancy S. Hamby & Moses Josey on the east side of the public road from Salisbury to Mocksville, for \$20.00 each heir, acknowledged Feb. 5 1881

Book 77 page 124; April 17 1893, John H.A. Howard & wife F.E. let George W. Pennington--all of Rowan Co. N.C.--have 57 acres in Franklin Township next ---Hudson, ---Gable, ---Josey & the road leading to Mocksville (see deed from R.C. Hanly & wife to G.B. Pennington April 15 1874 in book 48 page 148); also next J.P. Hannah (being the land belonging to the heirs of William Parnell & P.E. Swink & others--see deed Aug. 22 1885 in books 66 page 43, 66 page 497, book 65 page 566, & 66 page 479), for \$130.00, witnessed by T.C. Linn & acknowledged on the same day.

William Howard (Waters of Carters Creek in fork of Yadkin River)
Book 24 page 358; Sept. 30 1817, William Howard of Rowan Co. N.C.--no wife signs--lets Henry Faw of Stokes Co. N.C., have 302 acres on the waters of Carters Creek, beginning on the line of Daniel Orrel at a post oak, going west 31 chains & 40 links to a stake on the corner of Adam Briniger, south 39 chains & 80 links to a black gum, west 6 1/2 chains to a black gum, south 16 chains to a white oak, east 7 chains & 20 links to a white oak, south 27 chains to a pine on the corner of Henry Howard by a road, east 31 chains & 86 links to a pine stump, south 4 chains & 10 links to a stone, east 4 1/2 chains to a post oak, north 22 1/2 chains to a sweet gum, east 2 chains & 84 links to a stake, north 27 chains & 75 links to a hickory sapling, west 7 1/2 chains to a hickory bush on the original line, then to the beginning, for \$1500.00, witnessed by Jilson Berryman, Joseph Howard & Joseph Cheffin & proved by the last named in Nov. court of 1817.

Howorth. (Brush Creek of Haw River).

Book 7 page 234; Nov. 7 1769, Thomas Brown & wife Margaret let Richard Howorth--all of Rowan Co. N.C.--have 148 acres next Mordecai Mendenhall, for 5 pounds, witnessed by Daniel Dillon & Joseph Thornbrugh & proved in Aug. 1770. (This is part of 628 acres which Earl Granville let Thomas Thornbrugh have Dec. 21 1761).
Aug. 15 1770; Deed from Thomas Brown & wife Margrett to Richd. Howorth for 148 acres Nov. 7 1769 proved by Daniel Dillon.

Book 4 page 761; July 19 1762, Thomas Thornbrugh--no wife signs--lets Thomas Brown (both of Rowan Co. N.C.) have 148 acres next Mordecai Mendenhall for 5 pounds, witness by Levi Pennington & Abram Cook & recorded July 22 1762. (This is part of the 628 acres which Earl Granville granted said Thomas Thornbrugh Dec. 21 1761)

July 22 1762; Deed from Thomas Thornbrugh to Thomas Brown for 148 acres July 9 1762 proved by Abram Cook.

July 22 1762; Deed from Earl Granville to Thomas Thornbrugh for 628 acres Dec. 21 1762 proved by John Frohock.

Book 4 page 808; Dec. 21 1761, Earl Granville lets Thomas Thornbrugh of Rowan Co. N.C., have 628 acres of vacant land near Brush Creek of Haw River next Mordecai Mendenhall & Joseph Unthank, for 10 shillings, witnessed by James Coupland, William Gibson & John Frohock & proved on July 22 1762. John Frohock is C.C.

Book 26 page 332; Jan. 3 1821, William Haworth & wife Elizabeth (who was formerly Standley heir of deceased Reuben Standley of Rowan Co. N.C.) let Absalom Williams--all of Rowan Co.-- have 20 acres on Brushy Fork on the road from Martinsville to Salisbury next E. Brown, Samuel Spurgen & Isaac Teague, for \$6750? witnessed by E. Brown & acknowledged in Lexington N.C. in May 1821.
Marriage bond: William Haworth to Elizabeth Stanley Dec. 9 1817 signed by Barnet Idol.

Howard.
Howard.

Book 7 page 416: March 14 1772, John Howard, a gentleman of lets Mathew Troy of Salisbury, N.C., have a negro wench named Caty & her child named Lydia, for 80 pounds, witnessed by Christopher Beckman & James Hemp-hill & proved by the latter on March 16 1772.

William Howard (Second Creek)

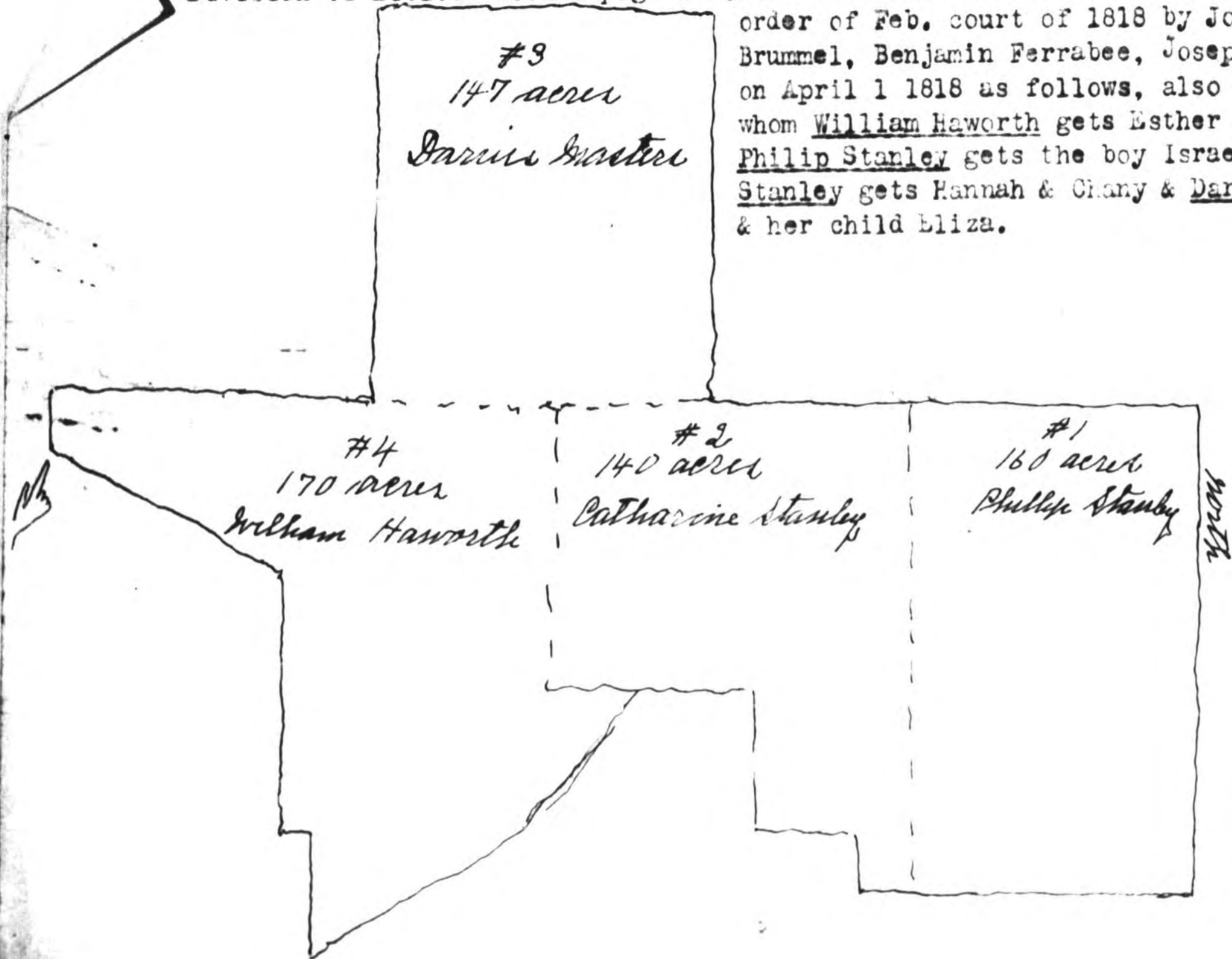
Book 18 page 373; Aug. 22 1796, William Robeson--no wife signs--lets William Glover (both of Rowan Co. N.C.) have 100 acres on Irish Second Creek next William Plummer, for 50 pounds, witnessed by James Bell & William Robison & proved by the latter in Nov. 1798.

Book 17 page 687; Nov. 8 1798, William Glover of Cabarrus Co. N.C.--no wife signs--lets Samuel Orrick of Rowan Co. N.C., have 100 acres on Second Creek next William Plummer, for 50 pounds, witnessed by Isaac Jones & John Howard & proved by the latter in Aug. 1801.

Book 18 page 96: Oct. 21 1802, Samuel Orrick--no wife signs--lets William Howard (both of Rowan Co. N.C.) have 100 acres on Second Creek next William Plummer, for \$100.00, witnessed by Benjamin Howard & John Howard & proved by the latter in Nov. 1802. This begins on the corner of William Plummer & goes east 140 poles to a stake, south 18 poles to a pine, east 40 poles to a black oak, east 20 poles to a pine, south 28 poles to a pine, west 200 poles to a hickory, then north 80 poles to the beginning.

Stanley--Haworth

Division of Estates book 1 page 175; The estate of deceased Reuben Stanley is divided by order of Feb. court of 1818 by John Lindsey, Jacob Brummel, Benjamin Ferrabee, Joseph Spurgin & John Mont on April 1 1818 as follows, also the eight negroes of whom William Haworth gets Esther " the man January; Philip Stanley gets the boy Israel & Sarah; Catharine Stanley gets Hannah & Chany & Darius Masters gets Grave & her child Bliza.



William Howard

Book 39 page 456: May 4 1852, John P. Silliman, Asa Rogers & wife Jane A. let Burton Craige--all of Rowan Co. N.C.--have 29 acres next Henry Thomason (now John Cauble's) & Thomas G. Polk (now the said Craige's), for \$29.00, witnessed by A.T. Powe (for John P. Silliman) & acknowledged by the others on May 18 1852. (The late deceased Samuel Silliman bought this of William Howard).

Micajah Howard of Haworth (Rich Fork of Abbotts Creek)
 Book 11 page 379: Oct. 25 1786, The State grants (\$1264 at 50 shillings the 100 acres) to Micajah Howard 200 acres on Rich Fork of Abbotts Creek, beginning on the line of a lot formerly owned by William McGurry, at a post oak, going with the same south, crossing a branch, 31 degrees east 60 chains to a post oak, north 59 degrees west 20 chains to a stake, north 59 degrees east 12 chains to a stake, north 59 degrees east 16 chains & 80 links to a post oak, north 31 degrees west 48 chains to a stake, then south 89 degrees west 36 chains & 80 links to the beginning.

Long John Howard.

(N.E. side of the south fork of Joseph's creek on ...)

Book 3 page 143: Feb. 28 1756, Earl Granville lets the planter, David Jones of Rowan Co. N.C., have 260 acres on the south fork of Jo's Creek on the south west side of the Yackin River, beginning on the northeast side of the fork at a white oak, going west 60 chains to a white oak, south 60 chains to an ash, east 50 chs. to a white oak on the same side of the fork, then north 60 chains to the beginning, for 3 shillings procleration money, with the yearly rent of 14 shillings & 5 pence (which is at the rate of 3 shillings sterling or 4 shillings procleration money the 100 acres), witnessed by Richard Vigers & James Carter & proved by the latter on Jan. 20 1756.

Book 12 page 122: Oct. 25 1786, The State grants (#12407 at 50 shillings the 100 acres to Micajah Howard 250 acres on the east fork of Abbots Creek, beginning on the corner of James Pain at a black oak standing on the Guilford line, going west with the line of said Pain 35 chains to a black oak, north 6 chains to a post oak, west crossing said fork 33 chains to a post oak, south crossing said fork, 42 chains & 60 links to a post oak, east 53 chains to a white oak on the Guilford line, then with the same to the beginning.

Book 7 page 256: Nov. 7 1769, Thomas Brown & wife Margaret let Richard Haworth-- all of Rowan Co. N.C.--have 148 acres, beginning at a hickory & a poplar, going north 40 chains to a black oak, east 24 chains to a white oak on the line of Mordecai Mendenhall, south 11 chains with his line to a hickory, east 20 chains to a post oak, then south 29 chains to the beginning, for 5 pounds sterling, witnessed by Joseph Thornbrough & Daniel Dillon & recorded in Ang. court of 1770. (This is part of 628 acres granted Thomas Thornbrough by Earl Granville Dec. 31 1761). Aug. 15, 1770: Deed from Thomas Brown & wife Margrett to Richd. Hawgouth for 148 acres Nov. 7 1769 proved by Daniel Dillon.

Book 4 page 737: July 23 1762, James Bryan--no wife signs--lets Daniel Sweeney (both of Rowan Co. N.C.) have 159 $\frac{1}{2}$ acres beginning on the north bank of the Yadkin River at the corner of Phillip Howard, going east 25 poles to a white oak, north 20 poles to a sweet gum, east 80 poles to a pine, south 20 poles to a white oak, east 60 poles to a Spanish oak, north 149 poles to a white oak, west 179 poles with the original line & Samuel Davis to a hoop wood, then down the river to the beginning, for 5 shillings--the release price being 30 pounds proclamation money on the same day--witnessed by Edward Hughes & John Dunn & recorded July 22 1762. (This is part of 319 acres which Earl Granville let Morgan Bryan have Oct. 29 1752 who indentured to James Bryan Jan. 6 1753); Lease & release from James Bryan to Daniel Sweeney for 159 acres July 23 1762 is acknowledged.

Book 4 page 738: July 23 1762, James Bryan--no wife signs--lets Phillip Howard Jr., (both of Rowan Co. N.C.), have 169 $\frac{1}{2}$ acres, beginning at a black walnut on the north bank of the Yadkin River at the corner of William Bryant, going north 237 $\frac{1}{2}$ poles to a Spanish oak, west 60 poles to a white oak, north 20 poles to a pine, west 80 poles to a sweet gum, south 20 poles to a white oak, west 25 poles to a box-elder on the river bank, then down the said river, for 5 shillings--the release price being 30 pounds on the next day--witnessed by
(This is part of 319 acres granted Morgan Bryan Oct. 29 1752 who let the said James Bryan have Jan. 6 1753.)
; Lease & release from James Bryan to Phillip Howard for 159 acres July 23 1762, is acknowledged.

Long John Howard.

(N.E. side of the South Fork of Joseph's Creek on S.W. Side Yadkin)

Book 3 page 143; Feb. 28 1755, Earl Granville lets the planter, David Jones of Rowan Co., N.C., have 360 acres on the south fork of Jo's Creek on the south west side of the Yadkin River, beginning on the northeast side of the fork at a white oak, going west 60 chains to a white oak, south 60 chains to an ash, east 60 chs. to a white oak on the same side of the fork, then north 60 chains to the beginning, for 3 shillings proclamation money, with the yearly rent of 14 shillings & 5 pence (which is at the rate of 3 shillings sterling or 4 shillings proclamation money the 100 acres), witnessed by Richard Vigers & James Carter & proved by the latter on Jan. 20 1756.

Jan. 20, 1756; Deed from Earl Granville to David Jones for 360 acres proved by Esq. James Carter.

Jan. 20, 1757; Lease & release from David Jones to James Jones for 360 acres proved by Edwd. Hughes.

April 22 1757; lease & release from James Jones to Edmund Johnston for 360 acres is acknowledged.

July 20 1762; Deed from Edwd. Johnston to John Howard for 360 acres is acknowledged.

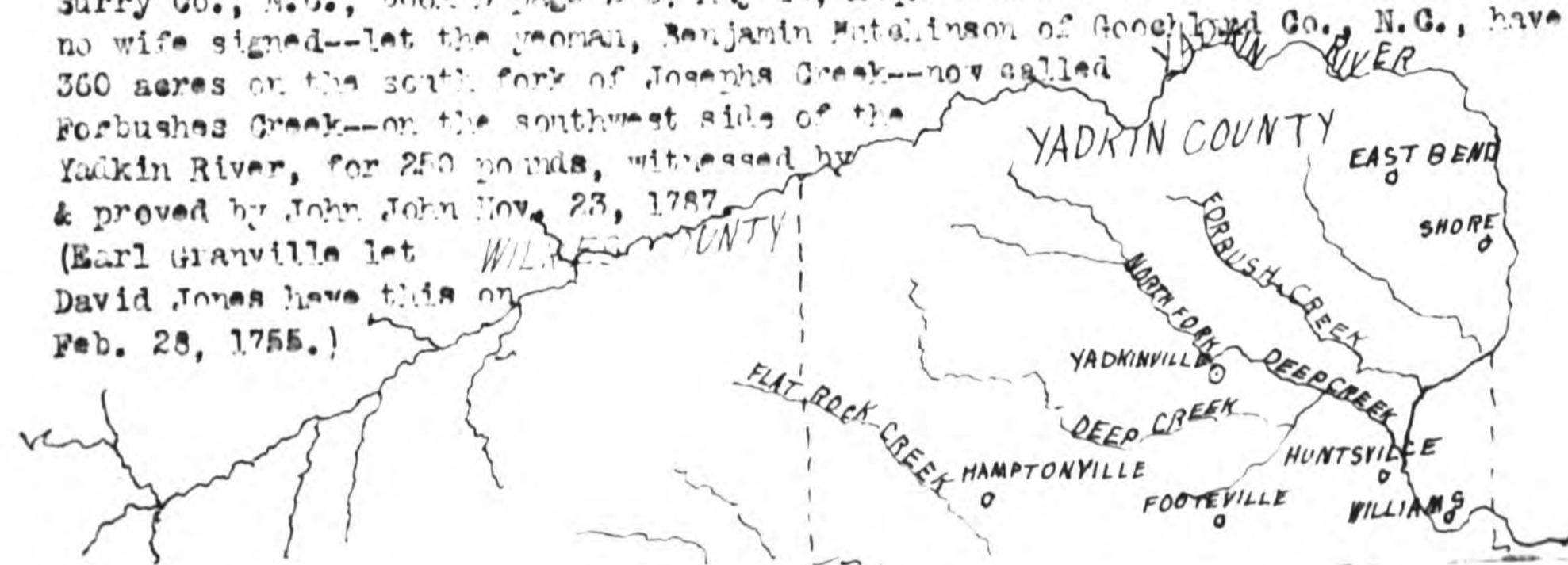
Surry Co., N.C., book D page 206; May 12 1735; Thomas Frohook of Rowan Co., N.C., -- no wife signed--let the yeoman, Benjamin Matelinson of Goochland Co., N.C., have

360 acres on the south fork of Joseph's Creek--now called Forbushes Creek--on the southwest side of the

Yadkin River, for 250 pounds, witnessed by

& proved by John John Nov. 23, 1787

(Earl Granville let David Jones have this on Feb. 28, 1755.)



Henry Harrawood (South Side of Yadkin River).

Book 13 page 118; Dec. 13 1790, Peter Hammond & wife Ann let Moses Hurly--all of Rowan Co., N.C.--have 146 acres on the south side of the Yadkin River, beginning on the corner of --- Sidden at a post oak, going south 53 chains to a post oak, west 20 chains & 60 links to a pine, south 14 chains to a pine, west 26 chains to a pine north 118 poles to a pine, east 44 poles to a hickory, east, a new line, 3 degrees south 148 poles to the beginning. (it being part of the 250 acres patented to the said Peter Hammond on Nov. 4 1784), for 100 pounds N.C. money.

(This is part of the 250 acre tract patented to the said Peter Hammond on Nov. 4 1784).

Book 16 page 149; Feb. 1 1797, Moses Hurley & wife Priscilla of Rowan Co., N.C., let Henry Harrawood of

have 2467 acres, beginning on the corner of ---Sidden at a post oak bush, going south 53 poles to a stake, west 20 chains & 60 links to a pine, south 14 chains to a pine, west 26 chains to a pine, north 118 poles to a pine, east 44 poles to a hickory bush, then a new line east 23 degrees south 158

poles to the beginning, for 110 pounds N.C. money, witnessed by Jesse Adams & Phillip Harwood & proved by the latter in Feb. court of 1798. (This is part of

the 250 acre tract patented to Peter Hammon on Nov. 4 1784).

Book 17 page 259; Dec. 15 1798, Henry Harwood & wife Martha, let Joseph Chaffin (all of Rowan Co., N.C.), have 146 acres on the south side of the Yadkin River next Bush Sidden (it being part of the 250 acres patented to Peter Hammond on Nov. 4 1784), for 150 pounds, witnessed by Jesse Adams, Phillip Harwood & Standley Chaffin & proved in May court of 1800.

George Howard of Tarboro, N.C.

N.C. History (Lewis Publishing Company) Vol. IV, page 303; William Howard Stamps, lawyer of Tarboro, N.C. born Nov. 18, 1875 (son of George Howard of that city, by wife Anna Stamps), married Nov. 14, 1901, Miss Mary McPherson Ferebee of Oxford, N.C. by whom has William Stamps Jr., Nelson Ferebee, Romaine Smith & Mary Ferebee.

Sons of American Revolution lines; Nelson Ferebee & William Stamps Howard have William Stamps Howard; Nelson Macpherson Ferebee; Dozier Ferebee Dennis, Samuel Ferebee; WILLIAM FEREBEE.

(Waters of Hunting Creek).
Book 11 page 385; Aug. 9 1787, The State grants (#1599 at 50 shillings the 100
acres) to William Howard 536 acres on the waters of Hunting Creek, beginning on
the corner of Abraham Brandon at a post oak, going east 8 chains to a stake,
north 28 chains to a stake on the corner of the said Howard, east 10 chains to
a hickory on the corner of the said Howard, north 56 chains to an ironwood on
the corner of the said Howard & the line of William Patterson, north with his
line 58 degrees west 56 chains to a pine on the corner of the said Patterson,
west 25 chains to a black oak, south 63 chains to a black oak on the corner of
John Patterson, then to the beginning.

Wilson Howard.
Lines of Sons of American Revolution from Wilson Howard; Samuel Newbern Harrell; Augus-
tus Harrell; Newbern Whitehurst; Wilson Howard Jr.; Wilson Howard Sr.; Wilson Howard.

Alanson Howard

Iredell Co. N.C., Book 3 page 417: Oct. 16 1837, Alanson Howard lets Alfred
Howard (both of Caswell Co. N.C.) have 243 acres in Iredell next Nancy Morrison, Archibald
Brady & James Morrison, for \$400.00, witnessed by Charles C. Mitchel, Thomas H. Womack &
William F. Badgett & proved by the last named in Feb. 1839.

Book 31 page 209: Feb. 21 1831, Samuel Silliman (by a decree of April term of court 1830 to sell the lands of deceased John Jooe for the benefit of his heirs & sold May 31 1830 to highest bidder, William Dooling, for \$300.00 but reserving a dower for the widow) lets Wm. Dooling have 154 1/4 acres on Buffalo Creek (a branch of Dutchmans Creek) next Jonathan Cheshier, Henry Caul, David Sparks, Peter Sainer, between Wm. Dooling & the heirs of Benjamin Doolen, next --- Howard, acknowledged in Feb. 1831.

Book 31 page 174: Oct. 27 1830, Jonathan Cheshier out of love for his children & grandchildren, gives to Sally Jarvis, Nancy Orrell, the four children of daughter Elizabeth Jooe (who are Philip, Mary, Isaac & John Jooe), Tinson Cheshier, the three children of daughter Ciller Sain (Delpha, Angenetta, & Mary Sain), Susanna Jarvis (but \$100.00 to be deducted from her share), Jonathan Cheshier & Lucy Sain, the proceeds from the sale of 449 acres next William Dooling, Benjamin Howard & William Howard & appoints James Jarvis Sr. & John Orrell his attorneys to sell as soon as possible and divide the proceeds, witnessed by John Rupard & J. Jerryman & proved by the latter in Feb. 1831.

Mary C. Howard

Book 57 page 397: March 20 1880, J.E. Briggs & wife Mary J. let Jacob N. Kepley--all of Rowan Co. N.C.--have 73 acres next George Link, heirs of P.L. Barringer & Thomas Clampet, for \$1.00 (as they owe him \$213.50), acknowledged on the same day. (This is what Mary C. Howard let Mary J. Briggs have on March 20 1880).

Book 65 page 624: March 20 1880, Mary C. Howard lets Sarah J. Briggs--both of Rowan Co. N.C.--have 73 acres next George Link, going south 1 degree east 20.90 chains next P.L. Barringer & ---Link, north 21 degrees west 26.70 chains next Thomas Clampet, north 32 1/2 degrees west 4.75 chains, north 57 degrees west 7.20 chains, north 40? degrees west 9.75 chains next --- Benson, north 80 degrees east 7 chains to a white , for \$563.00, witnessed & proved by Luke Blackmer on Dec. 26 1885.

Book 26 page 538: Aug. 15 1818, John Veash--no wife signs--lets Benjamin Howard (both of Rowan Co.N.C.), have 110 acres on the waters of Buffelow Creek, beginning at a hickory grub & going east 46 chains to the corner of said Veash, north with his open line 22 chains & 82 links to a stake, west 46 chains to a stake on the out line, then 22 chains & 82 links to the beginning, for \$170.00,

Book 27 page 762: Sept. 30 1823, Christopher Howard of Lincoln Co. Tenn.--no wife signs--lets Jacob Call of Rowan Co.N.C., have 50 acres on Carters Creek next Thomas Hanline, beginning next John Phillips & John Howard, for \$125.00, witnessed by George Howard & A. Hendrix & proved by the latter in Aug. 1824. This begins on the corner of John Phillips on the line of Thomas Hanline, goes north with the line of Phillips $\frac{1}{4}$ degrees variation 25 chains & 65 links to a white oak saplin, east $19\frac{1}{2}$ chains to a stake on the line of John Howard, south 25 chains & 65 links to a hickory on the line of Hanline & the corner of John Howard, then to the beginning

(Beaver Dam Creek, Davis Creek & Rich Mountain)
Book 11 page 707: July 11 1788, The State grants (#1644 at 50 shillings the 100 acres) to Allen Sarrett 300 acres, beginning on the north side of Beaver Dam Creek at a pine, going west 98 chains to a post oak on the side of a high rocky hill, north 47 chains & 50 links to a small black oak near Davis Creek, east 80 chains to a small willow oak in a glade near the foot of Rich Mountain, then to the beginning.

Phillip & Rachel Howard.

Book 31 page 205: March 14 1829, Esq. F. Slater as high-sheriff of the county (by writ of venditioni Exponas against the property of Phillip Howard for \$17.00, recovered by Joseph Hanes with orders to sell which was done on Feb. 13 1829) lets Rachel Howard have 66 acres next John Phillips, Christopher Howard (son of William), John Howard, Henry Howard & George Howard, for \$7.74, acknowledged in Feb. 1831. This begins on the corner of John Phillips at a stake, goes south with the line of Christopher Howard (son of William Howard) to an oak on the corner, then with said Christopher Howard's line to a stone on his corner & the line of John Howard, then north to a stone in an old field on John Howard's corner, North with said John Howard's line to the corner of George Howard, north with the line of George Howard to a post oak, then east to the beginning.

Henry Harwood (South side Yadkin River)

Book 10 page 196: Nov. 4 1784, The State grants (#911 at)
to Peter Hammons 250 acres on south bank of Yadkin River & down it. (over for details)

Book 12 page 634: Dec. 11 1789, Peter Hammons & wife Ann let John Sedden--all of Rowan Co. N.C.--have 123 acres on south bank of Yadkin River next Richard Dowell, for 120 pounds, witnessed by Richard Rogers & Jesse Adams & proved by the latter in May 1792. (This is part of 250 acres).

Book 14 page 699 or 799: Aug. 24 1793, John Sidden & wife Elizabeth let Jonathan Barrett (all of Rowan Co. N.C.) have 123 acres on the south bank of the Yadkin River next Richard Dowell & down the river for 60 pounds, witnessed by John Wyatt & Jesse Adams & proved by the latter in Feb. 1797. (This is part of 250 acres)

Book 16 page 149: Feb. 1 1797, Moses Hurley & wife Priscilla let Henry Harwood--all of Rowan Co. N.C.--have 246 acres on south side Yadkin River next ---Sedon, for 110 pounds, witnessed by Jesse Adams & Philip Harwood & proved by the latter in Feb. 1798. (This is part of the 250 acres patented to Peter Hammons on Nov. 4 1784).

Book 17 page 259: Dec. 15 1798, Henry Harwood & wife Lartha let Joseph Chaffin--all of Rowan Co. N.C.--have 146 acres on south side Yadkin River next Bush Sidden, for 150 pounds, witnessed by Jesse Adams, Philip Harwood & Standley Chaffin & proved in May 1800. (This is part of the 250 acres patented to Peter Hammond on Nov. 4 1784) This begins on the corner of ---Sidden at a post oak bush, goes south 23 poles to a stake, west 20

(Beaver Dam Creek, Davis Creek & Rich Mountain)

Book 11 page 707: July 11 1788, The State grants (#1644 at 50 shillings the 100 acres) to Allen Sarrett 380 acres, beginning on the north side of Beaver Dam Creek at a pine, going west 88 chains to a post oak on the side of a high rocky hill, north 47 chains & 50 links to a small black oak near Davis Creek, east 80 chains to a small willow oak in a glade near the foot of Rich Mountain, then to the beginning.

Book 10 page 196: Nov. 4 1784, The State grants (#911 at 50 shillings the 100 acres) to Peter Hammond 250 acres on the south side of the Yadkin River, beginning on its bank at a sugar tree, going south 19 chains to a black oak saplin, west 9 chains to a stake, south 22 chains to a stake, west 20 chains & 60 links to a pine, south 14 chains to a pine, west 26 chains to a pipe, north 58 chains to a stake on the river bank, then down its meanders.

The will of Peter Hammonds Sr. a planter (book C page 97) made while "very Sickley & weak" on March 1 1788. Wife Elizabeth
Sons: William (the eldest), Elijah & Peter (who gets the land after the death of my wife). Elizabeth Water.

Daughter Mary.

Son-in-law: John Harris. Witnesses Jesse Adams, Hugh Harris? & Zachariah Arrwood.

Aug. 9 1788: The will of Peter Hammonds is proved by Jesse Adams. No executors are nam^d

John March (Dutchmans Creek)

Book 33 page 118: Nov. 22 1834, Samuel Silliman (as clerk of court & on decree of Oct. Court 1832, for benefit of heirs of the late John March who died leaving about 20 heirs among whom his 350 acres cannot well be divided so was sold to one of the petitioners, William March, for \$477.00 on Dec. 3 1832) now delivers the 362 acres & 8 peles on Dutchman Creek in the forks of the Yadkin next William March Sr., ---Hanline, ---Stinecomb, Benjamin March, Jacob March & Rester, acknowledged in May 1836. (Thomas Rutledge deeded this July 24 1834).

(South side of the Yadkin River)

Book 11 page 674: July 11 1788, The State grants (#1657 at 50 shillings the 100 acres) to Thomas Williams 272 acres on the south side of the Yadkin River, beginning on the corner of Peter Lence & the line of Abraham Eary at a small post oak & a small pine, going south 30 chains to a pine on the line of Conrod Kyker, south with his line 50 degrees west 10 chains & 75 links to a black Jack oak, west 24 chains & 75 links to a black Jack oak, north 7 chains & 75 links to a stake, west 25 links to a stake, north 54 chains & 50 links to a dogwood, east 31 chains to a stake on the line of said Peter Lence, south with the same again 25 chains to a stake on his corner, then with his line again to the beginning.

George Marsh

Book 14 page 262; May 18 1789, The State grants (#1824 at 50 shillings the 100 acres) to George Marsh 100 acres on Dutchmans Creek next Joseph Bryan, Christopher Howard & Cornelius Howard.

Book 17 page 335; Feb. 22 1800, George March--no wife signs--lets John Howard (both of Rowan Co. N.C.) have 100 acres on Dutchmans Creek next Joseph Bryan. Christopher Howard, the said John Howard & Cornelius Howard, for 130 pounds, witnessed by Edmond Howard & John Stinchcomb & proved by the latter in Aug. 1800. This begins at a post oak on the corner of Joseph Bryan & goes east 21 chains to a white oak on the corner of Christopher Howard, south with his line 47 chains & 80 links to a dogwood on the corner of said Howard, west 21 chains to a post oak on the line of Cornelius Howard, then with his line north to the beginning.

Cornelius Howard. & Christopher Howard

Book 21 page 31; June 16 1807, Christopher Howard & wife Rachael of Rowan Co. N.C. let Cornelius Howard have 286 acres next Joseph Bryan, --- Hinkle & Elizabeth Admire, for 50 pounds, witnessed by Mehetafle Mumford & George Mumford & proved by the latter in Aug. 1807.

Book 9 page 587; Oct. 10 1783, The State grants (#368 at 50 shillings the 100 acres) to Christopher Howard 286 acres on Hiplines Creek next Joseph Bryant & Elizabeth Admire.

Book 9 page 587; Oct. 10 1783, The State grants (#554 at 50 shillings the 100 acres) to Christopher Howard 300 acres on Carters & Hinlins? waters next Joseph Bryant, Phil Howard, Vincen Williams & John Johnston.

Book 23 page 866; Dec. 8 1815, The State grants (#3082 at 50 shillings the 100 acres) to Christopher Howard 150 acres next William Hamby, Henry Howard, said Christopher Howard & Aquilla Chesier. (This had been entered on Jan. 30 1815). (150 acres)

John March (Dutchmans Creek)

Book 9 page 479: Oct. 10? 1783, The State grants (#557 at 50 shillings the 100 acres) to John March 400 acres on Dutchmans Creek next Jacob Hainline

Juffalow Creek.

Book 21 page 33: June 17 1807, Cornelious Howard gives to his son, William, 200 acres on Juffalow Creek next Frederic Ceepher, for \$1.00, witnessed by Meheta & George Mumford & proved by the latter in Aug. 1807. (This is part of the State Grant of 400 acres made to Joseph Wolfscale-- see Book 10 page 145).

Book 10 page 245: Oct. 10 1783, The State grants (#627 at 50 shillings the 100 acres) to Joseph Wolfscale 400 acres on Juffalow Creek next Friedrich Ceepher & Michael Hinkl.

Book 16 page 517: Sept. 11 1798, Joseph Wolfscale of Madison Co. Kentucky (a German & his wife signs) lets Cornelious Howard of Rowan Co. N.C., have 200 acres on Buffalow Creek next Frederick Ceepher, for 125 pounds, witnessed by Evan Ellis & John Ellis & proved by the latter in Feb. 1799. (This is part of 400 acres granted by The State to the said Wolfscale on Oct. 10 1783--see book 10 page 145).

Joshua Howard (Waters of Creek No Creek)

Book 19 page 456: Aug. 13 1804, Abraham Tenneson & wife Jean let Joshua Howard-- all of Rowan Co. N.C.--have 145 acres on the waters of Creek No Creek on its east side, beginning on the line of John March at a post oak, going south 58 chains & 59 links to a stake, east 22 chains & 50 links to a stake, north 20 chains to a post oak, east 3 chains & 88 links to a hickory, north 38 chains & 50 links to a hickory, then to the beginning, for \$300.00, witnessed by John Stinchcomb & William Howard & proved by the latter in Feb. 1806.

John Howard

The Paynes of Virginia (by Col. Brooke Payne in 1937) page 257: Generation V #13, Edward Conyers Payne "(s.3) b. 7 Jan'y 1762/3 in Fx. Co.; m. (I) Elizabeth Howard I Feb 1791; m(II) Mrs. Preston of Va.; d. 13 July 1844 in Fayette Co.; buried in family grave-yard at intersection of Greendale and Sandersville Pikes, about four miles from Lexington; grave is marked.

1782 he located his home on 5000 a. West of Lexington and built a log cabin on the site of Joel Lyle's home. Two years later he returned to Va. and brought back with him his father, brothers, and sisters. With the exception of William and Jilson, the family took up claims on the old Frankfort pike and reaching towards the Versailles pike. Part of this estate was recently owned by Walter S. Payne (VII-44).

His first wife was b. 5 Jan'y 1766 and d. 21 May 1820; buried in above-mentioned grave-yard; her grave is marked. She was older child of John and Mary (Preston) Howard, m. Oct 1764. John Howard was b. 22 Feb 1733/4 and d. 1834, a veteran of the Revolution, in which he lost one eye and had his nose cut off by a British soldier at the Battle of Guilford C.H. His wife was dau. of John and Elizabeth (Patton) Preston. Mrs. Howard d. 1814, aged 72, and was buried near her daughter; her grave is marked. John Howard was for many years the companion of Daniel Boone; his son General Benjamin Howard (@ 1760-1814) was Governor of 8th Military District including territory West of the Mississippi River.

By his m(I) Edward C. Payne had 8 children--Preston C. (61), Edward C. (62), Daniel M. (63), Jilson C. (64), Benjamin H. (65), Thomas J. (66), John B. (67), and James B. (68). He had no children by his m (II)."

Page 280; Generation VI #61: "PRESTON CONYERS (s.13) b. 30 Dec 1791 in Fayette Co., Ky.; d. 22 Apr 1792. 62. EDWARD CONYERS (s.13) b. 7 Apr 1793 in Fayette Co., Ky.; m (I) Pauline Clemens Harbison 13 Sept 1831 in Fayette Co.; m (II) Margaret Dean Harbison 26 July 1837 in Fayette Co.; d. 3 Jan'y 1863. He was a farmer and resided in Shelbyville, Ky. His 2nd wife was b. Feb 1816, and d. 2 Apr 1883. By his m.(I) he had 1 child--Margaret V. (173). By his m (II) he had 5 children--James B. (174), Sarah E. (175), Edward H. (176), Margaret A. (177), and Susan P. (178). (over)

"63. DANIEL McCARTY (s. 13) b. 15 Nov 1794 in Fayette Co., Ky., m. Zelinda Ann Smith 8 Nov 1829 at Berry, Ky.; d. 17 Oct 1865; buried in Lexington cemetery. She was b. 22 May 1809 near Berry; she d. 27 Sept 1883, and was buried beside her husband. They had 7 children--John B. (43), Walter S. (44), Wellington (45), Mary T. (46), Edward C. (47), Richard (48), and Daniel M. (49).

"64. JILSON CONYERS (s. 13) b. 6 Sept 1796 in Fayette Co., Ky.; d. 19 Dec. 1798.

"65. BENJAMIN HOWARD (s.13) b. 13 Jany 1790 in Fayette Co., Ky.; d. 22 Feb 1820. The inventory of his estate is recorded in Fayette Co., Ky. He was buried in the old Payne graveyard at intersection of Greendale and Sandersville pikes about four miles from Lexington; grave is marked.

"66. THOMAS JEFFERSON (s. 13) b. 10 June 1800 in Lexington, Ky.; m (I) Elizabeth Buford Craig 5 Jany 1825 in Ky.; m (II) Mrs. Mary Jones (nee Hill) 16 Jany 1841 in Mo.; m (III) Mrs. Narcissa Jane Bryan (nee McIlvan) 16 Feb. 1858; d. 21 Sept 1867 in St. Louis, Mo., survived by his wife. 1840 he went to Mo. and acquired large tracts of river-bottom land in St. Charles Co. and in Illinois, also large holdings in St. Louis, on which investments he made considerable money.

His 1st wife d. 7 Sept 1828. His 2nd wife d. 28 July 1853 in St. Charles, Mo. His 3rd wife was of Potosi, Mo. By his m(I) he had 2 children--Florida M (191), and Benjamin H. (192). By his m. (II) he had 3 children--Thomas J. (193), Bryan M. (194), and Edward H. (195). No children by his m (III).

"67. JOHN BRECKENRIDGE (s.13) b. 21 Apl 1802 in Fayette Co., Ky.; m. Elizabeth Montgomery; d. 9 Oct 1884. They had 4 children--Edward (50), Elizabeth M. (51), Victoria (52), and John B. (53).

"68. JAMES BROWN (s. 13) b. 10 Mch 1804 in Fayette Co., Ky.; m. Elizabeth Ann Churchill 15 June 1825 in Fayette Co.; d. 24 June 1834; buried on his farm outside of Lexington at intersection of Greendale and Sandersville pikes; grave is marked. He was called Captain. His wife was b. 18 May 1807, and d. 14 Apl 1880; dau. of Henry Churchill and w. Penelope Pope. She m(II) James G. McKinney 15 Oct 1838. Mr. and Mrs. Payne had 4 children--Elizabeth H. (54), Susan C. (55), Mary C. (56), and James B. (57)."