

Peter A. Fisher

* Aug. 1853: Sally Fisher vs Peter A. Fisher et al, petitions for her dower. James L. Kerr is appointed guardian of the minor heirs of deceased John Fisher (who are Cleodora, Elizabeth & Charles A.). The dower is to be laid off

The Brown Family History, page 98: John David Alexander Brown, born Oct. 10 1838 died Dec. 6 1890, married Feb. 10 1859, Sarah Cladora Fisher, born Dec. 4 1835 died March 5 1911--both buried at St. Paul's Church--by whom had: Rev. Chrisenberry A. Brown, born Dec. 6 1859; Charles H. born , Dolphus M. born Oct. 10 1866, Sally E. Brown born June 22 1871, Mary C.C. Brown, born March 4 1877 &c

Same book page 88; Michael L. (son of David & grandson of Michael Brown of the Stonehouse), lived about 4 miles from Salisbury, married 1st Elizabeth Miller by whom had Elizabeth Commilla, born Nov. 28 1833 who married 1st Peter Alexander Fisher on July 26 1852 by whom had 4 sons; married 2nd Feb. 4 1861, Wiley A. Shuping & 3rd on May 30, 1865 to Peter A. Ritchie.

Book 72 page 255; Nov. 15 1862, John D.A. Brown (as administrator of deceased Peter A. Fisher) on a petition to pay the debts & sold Sept. 20 1862, lets Camilla (wife of Wiley M. Shuping) --all of Rowan Co. N.C.--have 154 acres on Crane Creek (being lot #2 in the estate of deceased John Fisher, which fell to Elizabeth Fisher, for which see the division) which partly covers the dower; also the adjoining 8 1/2 acres next P.A. Fisher, for \$190.00, witnessed by N.A. Fleming & acknowledged on Jan. 7 1869.

Marriage bonds; Peter A. Fisher to Elizabeth O. Brown July 26, 1852 signed by David Fisher
Married Oct. 23, 1873; John D.A. Fisher, age 20 years & son of Sandy & Samilla Fisher, to Jane F. Gardner, age , to Jane F. Gardner, daughter of Jacob & Jane R. Pesperman. by Rev. W. Kimbal.

~~The~~ will of Wiley M. Shuping (book page 357) made July 5 1862 & probated in May 1865. Wife; Elizabeth C. Exr.; Michael L. Brown. Witnesses: L.J. Kirk & Michael Shuping.

Elizabeth C. Fisher to Wiley M. Shuping Feb. 4 1861 signed by William M. Gant
Marriage bond; John D.A. Brown to Sarah C. Fisher Feb. 10 1859 signed by John L. S deal.

Carolina Fisher

* The Brown Family, page 155: William Brown (1815-1867) son of James Brown Sr. (son of Michael Braun of the Stone House) settled near his father where he farmed. Married Carolina Fisher by whom had: Alice, James, William Sylvester, Margaretta & Thornton & several others of which no record as they died young. Of these Alice married Henry Kirk, Margaretta married Stephen Kirk, William Sylvester married a Miss Bailey &c.

Married Dec. 20 1873: Margaret Olevia Brown age 19, to Stephen Kirk, age 20, by

Marriage bond: Caroline Fisher to William Brown Sept. 21 1841 signed by James Giles. The will of William M. Brown (book L page 7) made April 18 1867 & probated in May 1867. Wife Carolina (everything while a widow then to be sold).

Children: James F., Alice E. & the three youngest: William C., Margaret O. & Thornton J.W.

Nephew: David Polobaugh. Exr: Nathan Brown. Witnesses: Asa Ribelin, Alexander Brown & T.W. Paynes.

Special Proceedings page 16; Jan. 29 1874, W.C. Brown & wife Margeret O., Caroline Brown, Thornton Brown & J.W. Brown ex-parte

Married Dec. 18 1872; William S. Brown age 21 years (son of William L. Brown & wife Carolina) to Lattie M. Bailey, age 23 years (daughter of James Bailey & Dovey)

Book 71 page 106; July 2 1869, James F. Baden & wife Louisa of Rowan Co. N.C. let Thornton J.W. Brown of Durham Co. N.C., have a lot in the west ward of Salisbury (50 by 200 feet) on Main Street next ---Burke, ---Penderston, ---Baden, for \$150.00.

Book 67 page 12: Aug. 28 1879, Henry C. Kirk & wife Alice E. let Julius A. Mahaley--all of Rowan Co. N.C.--have their 2/8 of 1/4 of the 150 acre plantation of Lewis J. Kirk (being the shares of Henry C. Kirk & Ellen--now Mahaley) next Daniel Frick, Susan Murphy, heirs of Michael Shuping & others, for \$360.00, but said Mahaley is to pay off the mortgage to Fannie Kelly, acknowledged on the same day.

John Fisher

Book 49 page 313: Feb. 11 1875, Charles A. Weant & wife Mary E. let John Fisher--all of Rowan Co. N.C.--have 9 7/10 acres next John Fisher, C. A. Weant & Adam Corl, for \$183.00, witnessed by C. F. Waggoner & acknowledged on the same day.

*

Book Divisions of estates page 216; March 15 1864, the land of deceased Peter Corl is divided by the commissioners (Ransom Jacobs, John H. Cress, John Fisher & John Eagle, with C.F. Waggoner as C.S.) & returned to May court of 1864, as follows

Lot #1 of 54 acres to Laura Corl is next P.B. Chambers lot 3 & John I. Shaver, value \$700.00;
 " #2 " " " " C.A. Weant & wife Mary E. is next John Fisher, lots 1 & 3 " " "
 " #3 " " " " Adam A. Corl is next lots 1 & 2, ---Fisher & ---Chambers " \$1000.00.

Book 78 page 84: July 18, 1894, Charles A. Weant & wife Mary E., let Charles Augustus Weant--all of Rowan Co., N.C.--have 12 acres next John Fisher, Charles A. Weant & Benjamin Kenerly; also the adjoining 54 acres (less 9 7/10 acres which they sold John Fisher Feb. 11 1875), next John Fisher & lots #3 & 1, for \$245.00, but they reserve the use of the home, garden & s while they live, acknowledged on the same day. (The 54 acre tract is lot #2 in the estate of deceased Peter Corl

*

May 5 1801: Administration on the estate of deceased John Fisher, as the widow relinquished, is granted to George Fisher who gave bond of 200 pounds with Jacob Fisher as security.

Aug. 4 1801: Martin Grier is appointed guardian of John Fisher's orphans (Catharine, Jacob & Rosana) & gave bond of 400 pounds with Andrew Cruse & George File as security; Elizabeth Fisher is appointed guardian of John Fisher's orphan, Elizabeth Fisher

Feb. 3 1806; George File is appointed guardian of John, Jacob, Caty & Susina² or Cresina orphans of John Fisher, " gave bond of 50 pounds each with Jacob Files

Book 26 page 871; Aug. 2 1820, Jacob Fisher of Montgomery Co. N.C., (Elizabeth Fisher also) Lewis Tucker & wife Catarina of Cabarrus Co. N.C., Thomas Miller & wife Rossina of Cabarrus Co. N.C., Phillip Silerd of Rowan Co. N.C. (as heirs of deceased John Fisher Sr. who owned the land formerly, let John Fisher Jr. of Rowan Co. N.C., have their claims in 175 acres & 32 rods on Second Creek next Herman Fisher, the county line & ---Lingle, for \$250.00, witnessed by ? & John Foutz & acknowledged in Feb. 1822.

Book 27 page 536; Oct. 18 1822, John Fisher Jr. (a German & no wife signs) of lets Daniel Corl of Cabarrus Co. N.C., have 175 acres & 32 perches on Second Creek next Farmon Fisher, the County-line & ---Lingle (now belonging to Nicholas Barringer), for \$435.00, witnessed by ? & John Linn & proved by the latter in Feb. 1823. (This had belonged to John Fisher Sr. who died & his heirs sold this to the said John Fisher Jr

*
Feb. 5 1773; Lease & release from Michl. Smith & ux to Fredk. Fisher for----
4 1772 is acknowledged.

Book 8 page 114; Feb. 4 1772, Michael Smith & wife Elizabeth let Frederick Fisher (all of Rowan Co. N.C.), have 112 acres beginning at a hickory at the corner of said Fisher & going south 38 degrees west 55 chains to a post in the line of Peter Errah, north to Fisher's beginning, 79 chains with said Fisher's line to the beginning, for 5 shillings--the release price on the said day being 10 pounds--witnessed by Harmon Butner & acknowledged in Feb. 1773

Book 4 page 701; April 23 1762, Peter Earry & wife Mary Cathrine (Germans?) let Michael Smith--all of Rowan Co. N.C.--have 112 acres beginning at a hickory on the corner of Frederick Fisher, going south 38 degrees west 55 chains to a post in the line of Earry, north to Fisher's beginning 79 chains, then with the line of Fisher to the beginning, for 5 shillings--the release price being 10 pounds on the next day--witnessed by John Lewis Beard & James Carter & recorded in April 1762. (Michael Smith may have been a smith?)

Book 4 page 451; April 4 1761, Earl Granville let the planter, Peter Earry, of Rowan Co. N.C., have 658 acres vacant land on both sides the South Fork of Crane Creek next the line of ---McCulloh, beginning at a post oak, going east 80 chains to a pine, north 70 chains to a black oak saplin, west 27 chains to a white oak, north 42 degrees west 42 chains to a white oak, west 20 chains to a black oak, then south to the beginning, for 10 shillings sterling, with the yearly rental of
witnessed by W. Lucas & John Frohock & proved by the latter in July 1761
;Deed of sale from Earl Granville to Peter Eary April 4 1761 for
658 acres is proved by Esq. John Frohock.

: Lease & release from Peter Eary & wife Mary Catharine to Fredrick
Fisher for 160 acres April 23-24 1762 is proved
Book 4 page 705: April 23 1762: Peter Eary & wife Mary Catharine let Fredrick
Fisher--
--have 160 acres beginning at a post in the line of
Peter Eary, going south 58 degrees east 10 chains to a white oak, south 48 de-
grees east 24 chains to a hickory, then to the beginning, for 5 shillings--the
release price being 10 pounds on the next day--witnessed by John Lewis Beard &
James Carter & recorded in April 1762.

Frederick FISHER. (Panther Creek).

* Book 15 page 118: March 7 1795, Esq. David Woodson--no wife signs--lets
Michael Krite (both of Rowan Co.N.C.) have 318 acres on Panther Creek next
David Woodson & Frederick Fisher, for 60 pounds, witnessed by Luke Marlbury
& George Dunn & acknowledged in Aug. 1797.

Book 15 page 186: July 11 1797, Michael Krit--no wife signs--lets Martin Hofner (both
of Rowan Co.N.C.) have 318 acres on south bank of Panther Creek next David Woodson,--
Trexler, Frederic Fisher, for 100 pounds, witnessed by ? & David Woodson & prov-
ed by the latter in Aug. 1797.

Book 16 page 160: Dec. 9 1797, Benedict Miller of Charleston South Carolina--
no wife signs--lets Peter Trexler of Rowan Co.N.C., have 576 acres on Panther
Creek next Frederick Fisher, for 40 pounds, witnessed by two Germans &
proved by Marlin Arie in Fe. 1798.

Book 15 page 341: Sept. 4 1797, Michael Krite (a German? & no wife signs) lets George Bullin
Sr. (both of Rowan Co.N.C.) have 443 acres where said Krite now lives including the mill
on both sides Dutch Second Creek next Francis Hoffman, John Bassinger, a branch & Killien
Barnheart, for 900 pounds, witnessed by David Woodson & Henry Lemly & proved by the latter
in Nov. 1798.

Book 10 page 206: Oct. 10 1783, The State grants (#486 at 50 shillings the 100 acres) to
Alexander Clingaman 400 acres on Second Creek next Phillip Barnhart, Frederick Fisher &
said Clingaman.

Fisher.

Aug. 9 1800: Rhoda Rudduck, an orphan & poor child, is bound to Benjamin Kindell

Aug. 6 1782: "Ordered that Margret Fisher pay but one fourth part of the Tax to which She hath been Assessed".

Marriage Bonds:

John Fisher	to Sarah Hardridge	July 17 1822	signed Micajah Haworth Jr.
William	" Rhoda Rudduck	July 31 1822	" Heworth Jr.
John	" Polly Gentle	Feb. 6 1821	" Peter Potts.
"	" Tevlathe Saxter	Dec. 17 1812	" Abram Prindle

John C.	" Mary Ann Livingood	Oct. 5 1863	" Daniel Farkey
Married Dec. 23 1852	by J. T. Brown, J.P.		" Leonard S. Krider
John	" Anna Smith	Dec. 23 1852	" John Stokes
John A.	" Towner Brown	Sept. 29 1852	" Martin Rendleman
John	" Sally Roseman	Oct. 18 1820	" William Brown
John W.	" Sarah N. Brown	March 21 1848	" John Shuman
Jacob	" Nelly	June 6 1820	" Andrew Ricard
"	" Teany Miller	Aug. 15 1821	" James Biles
Caroline	" William Brown	Sept. 21 1841	" S. F. Crimminger
Catharine L.	" William A. Houck	Nov. 10 1852	" William M. Gant (See page 90 Michael Brown)
Elizabeth C.	" Wiley M. Shuring	Feb. 4 1861	

Miss? Mary Barringer of Union Church says (1929) that her father G. M. Barringer--a son of Henry Barringer who died at Cleveland many years back--married Sarah Fisher-- a daughter of John Fisher who lived back of Spencer.

Caty Fisher to Paul Peeler April 26 1830 signed by Daniel Peeler
 John " " Anna Smith Dec. 23 1853 signed by Leonard S. Krider

Sarah C. " John D. A. Brown Feb. 10 1859

John L. Smithdeal. (See page 98)

Jacob Fisher (South Fork of Crane Creek)

Book 10 page 329; Oct. 10 1783, The State grants (#423 at 50 shillings the 100 acres) to Frederick Fisher 100 acres on the south fork of Crane Creek, beginning at a poplar near the mouth of Paul Roadsmith's spring branch on the west side of the said South fork, & going west 22 chains & 25 links to a stake, 13 chains crossing at 40 chains Peter Little's tanyard branch--in all 45 chains to a small post oak near the corner of Little's field, east 10 chains crossing a branch at 22 chains & crossing said fork in all 22 chains & 25 links to a white oak on the east side of said fork & on the old line of said Fisher, then north with said Fisher & partly with Phillip Verble, crossing the said fork at 45 chains to the beginning.

Book 12 page 571: May 12 1792, Frederick Fisher--a German? & no wife signs--lets his son, Jacob Fisher (both of Rowan Co. N.C.) have the above for 50 pounds, witnessed by two Germans & proved by Michael Cryder in May 1792.

Book 19 page 758; July 12 1797, Peter Little, a tanner of Lincoln Co. N.C., let Jacob Fisher of Rowan Co. N.C., have 112 acres on the south fork of Crane Creek next Peter Cobble & the said Fisher, crossing said creek, for 100 pounds, witnessed by Edward Chambers & Max Chambers & proved by the latter in Aug. 1806. It begins on the west side of said fork on the corner of Peter Cobble at a post oak & goes with the line of Cobble west 22 chains to a post oak, north 51 chains to two small black oaks on the line of the said Fisher, east with his line 22 chains, crossing the said fork to a white oak, then south to the beginning.

Fisher.

Frederick Fisher (Panther Creek)



book 10 page 328: Nov. 4 1784, The State grants (#978 at 50 shillings the 100 acres) to Frederick Fisher 200 acres on the waters of Panter Creek, beginning at a persimmon saplin in a marsh & going north 26 chains to a black Jack on the line of Conrod Frok, going with his line east 12 chains & 50 links to a black Jack at the said Conrod Frok's corner, then with his line north 26 chains & 50 links to a post oak, east 32 chains to a black oak with the line of Henry Bruner, then with said Bruner's line south 52 chains & 50 links to a black oak saplin, then to the beginning. (See elsewhere)

Book 10 page 327: Nov. 4 1784, The State grants (#1040 at 50 shillings the 100 acres) to Frederick Fisher 200 acres on Paters? Creek, below the road leading from Conrod Bullins to Moore's Ferry, beginning at a pine on the north side of Paters Creek & going west 42 chains to a pine in the line of George Bullin, south 47 chains & 70 links to a post oak near said creek, east 42 chains to a black oak, then north to the beginning.

Book 13 page 16: Aug. 20 1792, Frederic Fisher (a German? planter--no wife signs) lets Mathias Frick--both of Rowan Co.N.C.--have the above, beginning on the west side of the creek, for 40 pounds, witnessed by ? & Jacob Fisher & proved by the latter in Nov. 1792.

Dunn--Beard--Fisher

From the old Lewis Beard Bible:

Lewis Beard born Aug.13 1755 died Dec.11 1820 at 4 1/2 P.M., married Jan.27 1785 to Susanna born Jan.19 176 died Aug. 1840.

Mary Beard born Oct.4 1785.

Christena Beard born June 12 1788 died June 17 1848 at 5 P.M.

Sarah " " April 2 1791 died Nov.30 1805 at 7.30 A.M.

Elizabeth " " Jan.8 1794 died Nov.30 1805 at 7.30 A.M.

John " " June 14 1797 at 6 A.M.

Susanna " " Feb.3 1800 at 2 A.M. died April 4 1840.

Charles Fisher born Oct.20 1789 died May 7 1849 in the town of Hillsboro, Scott Co. Mississippi at 8 P.M.

Lewis Beard Fisher born March 5 1814 died Oct.20 P.M. of the same year.

Book 27 page 641: June 7 1823, Charles Fisher--no wife signs--lets John Shaver Sr. (both of Rowan Co.N.C.) have 300 acres on Little Creek of the Yadkin River next Joseph Hodges, --Reid, David Reed & W.L.Alexander, for \$120.00, witnessed by Jacob Shaver & John Shaver Jr. & acknowledged in Aug. 1823. (This is part of the subdivided 1670 acres granted by The State to David Woodson who let Lewis Beard have, who let Charles Fisher have).

See in shell - Brown's...

Charles Fisher

Book page 700; Feb. 4 1829, Moses A. Locke & John Beard Jr. (as legatees of the late deceased Lewis Beard) appoint Charles Fisher (another legatee of said deceased) their attorney to sell the lands of said deceased: 5000 acres in Davidson Co. N.C. (purchased by Lewis Beard as the property of the late Robert Morris of Philadelphia, from the Sheriff, Nathan Chaffin on March 25 1800); 500 acres next the Stokes Ferry tract (it having been granted by the State to said Lewis Beard on March 23 1809); 300 acres next Matthias Barringer upon which is situated a gold mine (granted by the State in 1792) both of the two last named in Montgomery Co. N.C.; between 1100 & 1200 in Surke County on great shoal of Middle Creek & some valuable ore on the banks of Linville River (granted by the State & others to said Lewis Beard)

Charles Fisher resigned as Clerk & Master of Equity in Oct. 1818 & recommended & appointed George Locke as his successor.

Book 61 page 393; May 24 1882, Francis C. Fisher, Annie McB. Fisher & Frederick C. Fisher of Rowan Co. N.C., let F.P. Berthrop of New Hanover Co. N.C., Vicar of the Apostolic for \$1.00
 Rumple's History of Rowan County, page 539: Fred C. Fisher, a private in Company I of Fourteenth Regiment, was attached to Gen. W.H.F. Lee's staff..

Frederick Fisher (Waters of Panther Creek)

Book 10 page 328; Nov. 4 1784, The State grants (#978 at 50 shillings the 100 acres) to Frederick Fisher 200 acres on the waters of Panther Creek, beginning in a marsh at a persimmon saplin, going north 26 chains to a black oak on the line of Conrad Froh, east with his line 12 chains & 50 links to a black Jack on the corner of said Froh, north with his line 26 chains & 50 links to a post oak, east with his line 32 chains to a black oak on the line of Henry Bruner, south with the line of said Bruner 52 chains & 50 links to a white oak saplin, then west to the beginning.

Book 26 page 25; Aug. 26, 1820, Henry Barger & wife Polly, Henry Miller & wife Peggy or Margaret, Philip Cruse & wife Elizabeth let Peter Gauble--all of Rowan Co., N.C.--have their claims in the 200 acres on the waters of Panther Creek, which Frederick Fisher willed to Mary Bruner, next Samuel Creson, beginning in a marsh at a persimmon saplin & going north 26 chains to a black Jack on the line of Conrad Froh--now that of Creson--, east with his line 12 chains & 50 links to a black Jack on the corner of Creson, north with his line 26 chains & 50 links to a post oak, east 32 chains to a black Jack on the line of Henry Bruner, south with the line of Bruner 52 chains & to a white oak saplin, then west to the beginning, for \$120.00, witnessed by George McConaughy & Jacob Fisher & proved by the latter in Aug. court of 1820.

Book 32 page 370; Oct. 9 1830, George Gauble & Jesse V. Walton, (as executors of deceased Peter Gauble, Sr.,) let Anna Poole--all of Rowan Co., N.C., have 200 acres on the waters of Panther Creek, beginning in a marsh at a persimmon saplin & going north 26 chains to a black Jack on the line of Conrad Froh, east with his line 12 chains & 50 links to a black Jack on the corner of the said Froh, north with his line again 26 chains & 50 links to a post oak, east 32 chains to a black Jack on the line of Henry Bruner, south with the same 52 chains & 50 links to a white oak saplin, then west to the beginning, for \$41.00, acknowledged in Feb. court of 1835.

Fisher.

*
D.A.R.Lineage, Vol.80 page 117: Mrs. Nora Whitworth Reager (wife of John Reager), born in Bedford Co.Tenn., joined as #79317 from Michael Fisher (1766-1833) born in Pa. died in Tenn., served as a private in Capt. Heinrich Nach's Company of Berks Co.Pa. militia in 1782. (See also #70896). She is a daughter of Emmett Lee Whitworth (born 1845) & wife Sophia Elizabeth Ransom (born 1849) whom he married in 1868; granddaughter of Benjamin Forsyth Whitworth (1813-76) & wife Minerva Morton (1819-1900) whom he married in 1835; great-granddaughter of Jacob Morton & wife Annie Fisher (born 1798) whom he married in 1815; great-great-granddaughter of Michael Fisher & wife Christina Earnhart (1764-1830) whom he married in 1786.

Marriage bond in Rowan Co.N.C.: Michael Fisher to Christian Aronhart Nov.20 1778 signed by John Aronhart (Jno.Macay= test).

Equity Court Minutes page 132: April 19 1825, in the case of James Long vs Jacob Fisher & others, or James Long vs Jacob Fisher & his children & son-in-law Joseph Bates, Jesse Baden & wife Rosanna & Nathaniel Gadberry--the last named not being of this state--it must be advertised in the Western North Carolinian for

Page 134

Page 144: The above case carried to Superior Court

Book 31 page 614: July 27 1832, James I.Long--no wife signs--lets Andrew Young (both of Rowan Co.N.C.) have 200 acres on Potts Creek, beginning next John Davis & Lesheck Pinkston, for \$300.00, witnessed by A.Swicegoof & acknowledged in Aug. 1832. (This is the tract originally granted John Sloan, who devised it to Nathaniel Gadbury, who let Alexander Long have, who devised it to his son, the said James I.Long.)

Book 24 page 523: March 11 1817, Jacob Fisher--no wife signs--lets Lewis Beard (both of Rowan Co.N.C.) have 243 acres next the whole tract, William Moore's Spring Branch, for \$729.00, witnessed by Charles Fisher & acknowledged in Feb. 1818. (This is part of the 346 acres formerly owned by the now deceased John Sloan).

(over)

Book 21 page 817: Aug. 29 1809, Jacob Fisher, James Fisher, Jesse Haden & Rosanna Haden (as heirs of deceased John Sloan of Rowan Co. N.C.) let the heirs of deceased Henry Zively of Rowan Co. N.C. (who are Van N., John H., Alexander & James Zevily), have 200 acres on Swan Creek & Potts Creek on north side Swans Creek next Henry Stagnor, for \$80.00, witnessed by Henry [unclear], David Miller, M. Stokes & ---Deary & acknowledged in Aug. 1810.

marriage bonds: Jacob Fisher to Jane Sloane Feb. 25 1793 signed by James Hill
Jesse Haden to Rosanna Sloan Aug. 29 1797 signed by John Sloan.

Book 11 page 189: Aug. 9 1787, The State grants (#1605 at 50 shillings the 100 acres) to John Sloan 200 acres on Swan Creek & Potts Creek next Henry Stagner.

Book 27 page 836 or 879 (numbered twice): April 12 1824, Nathaniel Gadberry appoints Jacob Fisher his attorney to dismiss the suit now pending in court where said Gadberry is the complainant against said Fisher, witnessed & proved by William Taylor.
Same book same page & same day: Nathaniel Gadberry releases to Jacob Fisher & his children now living & to Jesse Haden & wife Rosanna & their heirs all his right in the tract of about 200 acres on Potts Creek next John Davis about which they have been disputing, for \$50.00, witnessed & proved by William Taylor.

The will of John Sloan (Book D page 78) --no dates, unsigned & very incomplete. Wife Agness. Daughters: Rosannah & Jean. Nathaniel Gadberry. Exrs: wife & friend Isaac Wiseman.

Book 33 page 21: Feb. 29 1836, Jesse Haden of Davidson Co. N.C., lets Lucinda Leppard of Rowan Co. N.C., have 100 acres in Davidson County on the north side of the Yadkin River (where the deceased John Sloan lived) next the plantation of Alexander Long (formerly Hodge's) on the main road next William Moore or the west side of the mineral spring, for \$50.00, witnessed by John A. Coats & Lehack Pinkston & proved by the latter in May 1836.

Book 12 page 623: May 12 1792, Jacob Fisher (a German & no wife signs) lets Frederick Fisher--both of Rowan Co. N.C.-- have 142 2/4 acres on the South Fork of Crane Creek next John Williams, John Cattergay, Christian Krider, & old line of ---McCulloch.

Book 12 page 581: Oct. 21 1790, Samuel Lance (Rosanna also) let Jacob Fisher & [unclear] of Rowan Co. N.C.--have 142 acres on the south side of South Fork of Crane Creek next Christian Krider, John Williams & the division line for 142 pounds, witnessed by two Germans & proved by Michael Cryder in May 1792.

Book page 330: April 25 1819, Jacob Fisher of Rowan Co. N.C. (as attorney of Adam Cauble of Washington Co. Indiana) lets Michael Cauble have all the right in the old plantation of deceased Peter Cauble Sr. (who was the father of both Adam & Michael Cauble) on the south fork of Crane Creek & crossing it next John Fisher, for \$600.00, witnessed by Peter Cauble & Charles Fisher & acknowledged by Jacob Fisher in May 1819.

*James Wright
15 49
Del. 20 1789
John Sloan*

James (William) Sloan (Grandson) date of transfer 1790

* Book 10 page 329: Nov. 4 1784, The State grants (#104⁸ at 50 shillings the 100 acres) to Frederick Fisher 200 acres on north side of Paters Creek below the road that leads from Genrod Bullens to Moor's Ferry.

Book 13 page 16: Aug-20 1792, Frederic Fisher (a German? planter)--no wife signs--lets Mathias Frick (both of Rowan Co.N.C.) have 200 acres on Panters Creek below the road that leads from George Bullens to Moor's Ferry beginning on west side of the creek for 40 pounds, witnessed by ? & Jacob Fisher & proved by the latter in Nov.1792.

Book 12 page 571: May 12 1792, Frederick Fisher--a German & no wife signs--lets his son Jacob Fisher (both of Rowan Co.N.C.) have 100 acres on thw west side of the South Fork of Crane Creek at the mouth of Paul Roadsmith's spring branch next Peter Little's tanyard branch, Little's field, crossing several times, for 50 pounds, witnessed by 2 Ger

Book 10 page 329: Oct. 10 1783, The State grants (#423 at 50 shillings the 100 acres) to Frederick Fisher 100 acres on west side of South fork of Crane Creek near the mouth of Paul Roadsmith's spring-branch, crossing Peter Little's tanyard branch near Little's field, crossing the said fork & branch next the old line of Fisher & Philip Verble.

Book 13 page 800: Aug. 30 1794, Peter Kauble Sr. (dutch?)--no wife signs--lets Peter Kauble Jr. (both of Rowan Co.N.C.) have 142 acres on south fork of Crain Creek next Frederick Fisher for 100 pounds, witnessed by ? Fisher & Robert Linn & acknowledged in Nov. 1894. (This is part of 350 acres patented to said Peter Kauble Sr. on Oct. 10 1783).

Book 12 page 107: July 11 1788, The State grants (#1713 at 50 shillings the 100 acres) to Jacob Fisher 276 acres next Leonard Kirder, Peter Cobble, Genrod Grubb, Frederick Griminger & Adam Treex.

Book 19 page 758: July 12 1797, Peter Little, a tanner of Lincoln Co.N.C., lets Jacob Fisher of Rowan Co.N.C., have 112 acres on south fork of Crane Creek next Peter Cobble & said Fisher, crossing said creek, for 100 pounds, witnessed by Edward Chambers & Max Chambers & proved by the latter in Aug. 1806.

proved by Michael Order in May 1792.

John C. Fisher (Franklin Township & Mocksville road) of Joseph Book 69 page 585: Jan.25 1868, Wilson Trott (as administrator of deceased John C. Fisher who died intestate) vs Sophia E. Fisher & Charles D. Crawford (guardian ad litem of Amanda Fisher et al) in the Special Proceedings & sold Jan.14 1868, lets D.A.Huffman of Rowan Co.N.C., have 30 acres in Franklin Township next Elsie Trott, C.A.Jacobs & D.A. Huffman, but subject to the dower of the widow, Sophia E.Fisher, for \$350.00, witnessed & proved by James M.Monroe. (This seems to be lot #1 & home place of John C. Fisher in the land of Joseph Fisher--see book 53 page 420).

Book 53 page 420: Aug.28 1876, The land of deceased Joseph Fisher is divided among his heirs-at-law by the commissioners (Henry C.Bost, Ransom Jacobs & H.G.Liller) as follows

Lot #1 of 30 acres to John C. Fisher is on the Mocksville road next ---Barnhart					
" #2 " 31	" "	Francis J. Fisher	" "	" "	" "
" #3 " 27 1/2	" "	Lollie E. Fisher	" "	" "	" P.C.Bost & crossing the cree
" #4 " 45	" "	Antoinette R. Fisher	" "	" "	" "
" #5 " 44	" "	Lartha J. Wilhelm	" "	" "	" "
" #6 " 51	" "	Julian Basinger	" "	" "	" "
" #7 " 55	" "	Joseph F. Fisher	" "	" "	" "

Book 82 page 292: March 7 1891, J.W.Basinger--no wife signs--lets Tobias Kesler (both of Rowan Co.N.C.) have 50 acres between the lands of Joseph Fisher & Adam Wilhelm (as on April 28 1883 J.G.Turner deeded this in trust for a debt of \$325.00 & sold for \$300.00 being lot #6 in division of Joseph Fisher), witnessed by W.A.Campbell & acknowledged on June 8 1891

Book 82 page 174: Nov. 13 1897, Sophia E.Kincaid (formerly Sophia E.Fisher) & her husband, Rowan Kincaid let David A.Huffman--all of Rowan Co.N.C.--have 12 acres in Franklin Township on the Mocksville road next Elsie Trott, C.A.Jacobs & A.Huffman, for \$28.00, witnessed by J.M.Horah & acknowledged on the same day.

Joseph Fisher.

* Book 63 page 280: April 28 1883, J.G.Turner--no wife signs--lets J.W.Basinger (both of Rowan Co.N.C.) have lot 76 in the land of the late Joseph Fisher--see book 53 page 120--next Joseph Fisher, Adam Wilhelm & others, as he owes

(There is an old man, Joseph Fisher, living at Rout #3, near Faith, who may have come from about South River. He is 80 years old, lost his wife in March? 1941.)

Book 41 page 100: Oct. 11 1856, Esq. Luke Blackmer as C.M.E. (on a decree of court on a petition from the heirs of deceased William Heathman for a sale & did sell Aug. 7 1855) lets Joseph Fisher have 493 acres on the north side of the creek next John C. Miller, Sabret S.Trott, Alexander Shoaf, ---Craves?---Foard & ---Fraleley, crossing the creek several times, for \$4000.00, witnessed by B.B.Roberts & acknowledged in Nov. 1856. It doesn't say where Joseph Fisher came from, nor which creek, but it begins on its north side on the corner of John C.Miller & goes south 1/4 degree East 41.90 chains to a stone on the corner of Sabret S.Trott, south 88 degrees east 36.30 chains to a stone on the corner of --- Trott, south 1 1/2 degree west 20.20 to a hickory on the corner of ---Trott, south 88 degrees east 24.30 chains to a stake, north 1.10 chains to a stake on the corner of Alexander Shoaf, south 88 1/2 degrees east 30.93 chains to a stake, north 36.30 to a pine knot on the corner of --- Craves, north 10 1/2 degrees west 47.23 chains to a stake on the corner of Craves & line of John Foard, west 3.23 chains to a pine on the corner of ---Foard & line of ---Fraleley, south 12 degrees west 22.88 chains to an ash on the north bank of the creek, north 88 degrees west crossing the creek several times--in all 78.20 chains to the beginning.

Book 42 page 19: April 9 1859, Joseph Fisher--no wife signs--lets David A.Huffman (both of Rowan Co.N.C.) have 80 1/2 acres next S.S.Trott, Alexander Shoaf, Lucinda Kincaid &---Phillips, for \$800.00, witnessed by William Bassinger & C.F.Waggoner & proved by the latter on Nov.7 1859. It begins on the corner of Joseph Fisher on the line of S.S.Trott, goes south 12 degrees west 15.75 chains to a hickory on the corner of S.S.Trott, south 1/2 degree east 24.30 chains to a stake on the corner of S.S.Trott, north 1.10 chains to a stake on the corner of Alexander Shoaf, south 88 1/2 degrees east 30.93 chains? to a pine knot on the corner of Lucinda Kincaid, north 14.25 chains? to a pine knot on the corner of Joseph Fisher & line of ---- Phillips, then north 88 1/2 degrees west 55.25 chains to the beginning.

Joseph Fisher of Near South Yadkin River

* August 23d 1940, Mrs. Julian Lummas, of Westbury, New York, called by, wanting information of the Joseph Fisher family, said to be related to Col. Frederick Fisher's family, among them being the writer, Mrs. Francis Tiernan. This Joseph Fisher lived near South Yadkin River, the Lindsays, Fords et-al. He first married Barbara Nusman possibly & had five or six children, then married Rachel Wadsworth, by whom he had others, among them Antoinette, who married Andrew C. Hutcheson, of Charlotte, N.C., where Mrs. Lummas grew up. Antoinette sold her portion of Joseph's land about 41 years back (after the marriage of Mrs. Lummas). This Joseph had a son named Henderson who was a very tall man--he is now dead but left a daughter, who might have some information of the family. Joseph Fisher may have specialized upon raising tobacco & owned slaves probably. Mrs. Loomas has an old Bible & has promised to copy the records for me.

A letter from Mrs. Julian Lummas (Annie Hutcheson), of Westbury, L.I., N.Y., box 473, on Dec. 4 1940, wanting the exact relation of her grandfather, Joseph Fisher, born July 3 1812, to "Christian Reid" (Mrs. Francis Tiernan).

This Joseph Fisher married first, Barbara Fussman (born Feb. 12 1820, died Dec. 1 1860) on Aug. 29 1837, by whom had: Julia Anne Victoria, born Dec. 29 1839; John Crawford, born Aug. 22 1842; Henderson Alexander born Nov. 3 1846; Cornelia Elizabeth, born April 6 1848; Martha Josephine, born June 30 1851; Joseph Franklin, born Dec. 9 1854 & Frances, born July 3 1858. He then married on July 14 1861, Rachel Wadsworth (of whom any information would be appreciated. She had a brother, Wesley Wadsworth & lots of sisters), by whom there was but one child; Antoinette Rachel, who lived to maturity, while two died in infancy. This daughter, was born Aug. 30 1864 & died about seven years ago, being the mother of Mrs. Lummas (who has nine children--some having a talent for writing). Rev. Thomas Trott is a first cousin of Antoinette Rachel Fisher (mother of Mrs. Lummas). The Bosts & Lindsays were near neighbors & friends of the family.

Census of Rowan Co., N.C., in 1850; Joseph Fisher		
	age	years
Barbara "	"	30 "
Julia A.W."	"	10 "
Henderson A"	"	4 "
Gamilla K. "	"	2 "
John G. "	"	7 "

Marriage licenses; John G. Fisher to Mary Ann Livengood Oct. 5 1863 signed by Daniel Harkey

Joseph Fisher of Long Bridge of Second Creek.

Mr. Daniel Crawford Eagle of 501 Fifth St. Spencer, N.C. (son of John Eagle by wife Lutitia Maria Huffman), married in 1877, Camilla Elizabeth Fisher (daughter of Joseph Fisher by wife Barbara Mussman), who died of heart disease at 5.55 oclock Monday . She had celebrated her 82nd. birthday on the preceding Friday. She had lost three sons before her death & had a living one, (W.F.Eagle, of Winston-Salem) & her husband to grieve over her loss. Moving to Spencer in 1897, her husband was the first member of the Methodist Church & the oldest man of the village at the time of this wife's death--I gather he has consoled himself with another before my visit in 1941 at which time he said Camilla Elizabeth had been dead about eight years. Having conducted a grocery store for eleven years, he claims that his son--now dead--had euchered him out of all that he had as a partner. He said the old Joseph Fisher plantation was near Long Bridge of Second Creek near Henry Bost, on the new Mocksville road, & now owned by John Huffman

These Fishers were closely related to the writer, "Christian Reid", he had heard & that all were Lutherans before Charles Fisher was killed in the Civil War & that this Charles Fisher begged his sister, Christine, not to make Catholics of them, to no avail.

One of Joseph Fisher's daughters married Kesler by whom she had several children, one being . . .

Another daughter, Julia, married Reams Bassinger, lived near Liberty Church on Ready Branch, by whom had two children; Laura (who married John Parker) & a son

Another daughter, Francis, married Jonas Fishel of Winston-Salem
 " " Martha, " Adam Wilhelm, by whom had four children of whom only one now lives

The son, John Fisher, married Liveness by whom had a family--he lived on the old Fisher plantation . . .

All of these Fishers near by were buried at Bethel Lutheran Church in Franklin but the wife of Mr. D.C.Eagle, who is buried at Chestnut Hill, Salisbury, N.C. The second wife of this Joseph Fisher was (a daughter of Rigdon Wadsworth whose son John lived in Charlotte) & she got the Fisher Bible

Joseph Fisher

Book 83 page 572: Jan.30 1899, L.H.Clement (as executor of Tobias Kesler) lets David A. Hoffman--all of Rowan Co.N.C.--have 51 acres on the Mocksville road next lot #7, for \$220.00 (This is lot #6 in the estate of deceased Joseph Fisher which was assigned to Julia Bassinger--see book 53 page 420--but excepts the acre for the school see mortgage from William M.Coon & wife Nancy C. to the said deceased for debt in book 10 page 36 & sold to the said

Book 53 page 280: April 22 1883, J.C.Turner--no wife signs--lets J.W.Bassinger (both of Rowan Co.N.C.) have (being lot #6 in the land of late deceased Joseph Fisher for which division see book 53 page 420) next Joseph Fisher, Adam Wilhelm et al, for as he owes

Book 53 page 420: Aug.28 1876, The land of deceased Joseph Fisher is divided among his children & heirs-at-law by Henry C.Bost, Ransom Jacobs & E.G.Miller.

lot #1	goes to	John C.Fisher	&	is	30	acres	on	Mocksville	road	next	---	Earnhart
" 2	"	" Francis J.	"	"	31	"	"	"	"	"	"	"
" 3	"	" Mollie E.	"	"	37 1/2	"	"	"	"	"	"	" H.C.Bost crossing cree
" 4	"	" Antoinette R.	"	"	45	"	"	"	"	"	"	"
" 5	"	" Martha J.Wilhelm	"	"	44	"	"	"	"	"	"	"
" 6	"	" Julian Bassinger	"	"	51	"	"	"	"	"	"	"
" 7	"	" Joseph F.Fisher	"	"	55	"	"	"	"	"	"	"

Book 57 page 236: March 10 1880, Jonas S.Fishel & wife Frances J. of Davidson Co.N.C., let David A.Hoffman of Rowan Co.N.C., have 31 1/2 acres next Calvin Jacobs, lot #3, E.C.Bost on the Mocksville road, for \$315.00, witnessed by C.F.Waggoner & acknowledged on the same day. (This is lot #2 in the land of deceased Joseph Fisher).

Joseph Fisher

* Book 38 page 178; Dec. 1 1846, William Bost--no wife signs--lets Joseph Fisher (both of Rowan Co. N.C.) have 41 acres on the south side of Dutch Second Creek next the 50 acre tract of Charles Baringer & Law Fisher, for \$1262.00, witnessed by George Bost & John F. Miller & acknowledged in Nov. 1847.

Book 41 page 407; Jan. 13 1854, Joseph Fisher--no wife signs--lets George L. Barnheart of Cabarrus Co. N.C., have 273 acres next William Bost, ---Barringer, lot #2, Joseph Barringer & Daniel Berl, for \$3000.00, witnessed by Caleb A. Kellig & A.L. Miller & acknowledged on May 1858.

Book 82 page 292; March 7 1891, J.W. Basinger--no wife signs--lets Tobias Kesler (both of Rowan Co. N.C.) have 50 acres (being lot #6 in the division of Joseph Fisher, which J.G. Turner let said Basinger have on debt of \$325.00) between the land of Joseph Fisher & Adam Wilhelm, for \$300.00, witnessed by W.A. Campbell & acknowledged on June 8. 1891. over

Fisher

N.C. D. A. R. Register of 1947 page 82: Mrs. Lewis E. Fisher, (Ethel Harris), as # 145661, from the services of Captain William Wood of North Carolina, is listed among the former members 1890-1947.

Page 134: Mrs. Lewis E. Fisher, (Ethel Harris), gave her Supplemental Lines as Captain Jesse Harris of North Carolina, & John Burton, a Private & Justice of the Peace of North Carolina.

Page 114: Mrs. W. D. Simmons, Jr., (Helen Fisher), as #181333, from the services of Captain William Wood of North Carolina, is listed among the former members 1890-1947.

WILLIAM Fisher.

1753: "Wm. Fisher Appointed Constable, and his district to include ye forks of ye Yadkin River" "Squire Boon in Wm Fishers District" is the Commissioner

March 19 1754: "Peter Dills Apointed constable in the Room of William Fisher".

Oct. 12 1754: "Abraham Creson in the room of Peter Dills" is appointed Constable.

Jan. 21 1757: "Ordered Per cur. that John Harman serve as a constable in the Room of Abraham Creson for the succeeding Year".

Jan. 17 1758: "Order'd P cur. that, Roger Turner Jr: be con. in the Room of John Harman".

Jan. 18 1759: "Orderd that Henry Miller Serve as Constable in the room of Roger Turner".

Fisher

Page 114: Mrs. A. S. Smith, (Agnes Fisher), as #166729, from the services of Major Carter Page of Virginia, is listed among the former members 1890-1947"

Page 115: Mrs. W. A. Smith, (Katherine Fisher), as #92925, from the services of Thomas Stevenson a Private of Maryland, is listed among the former members 1890-1947"

Page 36: Mrs. Philip S. Fisher, (Octavia Houston), as #936877, from the services of Rev. Humphrey Hunter, Lieutenant of the Carolina, joined John Foster Chapter (organized Oct. 18 1916), of Monroe, N.C.

GEORGE Fisher.

* Lease from George Fisher to William Stokes for Mary Ann Baldwin's dower of land, called Fisher's Ferry, March 19 1812 proved by Peter Heldebrand.

Book 23 page 148: March 19 1812, George Fisher--no wife signs--releases his claim in the dower of Merian Baldwin (widow of deceased Caleb Church which was formerly the property of the deceased & laid off to the widow, Mercan now wife of Samuel Baldwin & then was sold to pay off the debts of her husband, Samuel Baldwin, at which time I bought her life-right in it), to William Stokes of Rowan Co. N.C., for \$540.00, witnessed by Ja. Fisher, Joseph Albertson & Peter Heldebrand & proved by the last named in May 1814. A history of the Stokes family carries out the tradition that William Stokes lived on Yadkin River in a mansion & this ferry was later called Fisher's Ferry. William Stokes was the son of Christopher Stokes & probably of York River lineage. (Eugene Bean says what is now Stokes Ferry was once owned by the Fisher family & was then called Fisher's Ferry. He thinks the Fishers tarried but a few years at this ferry & moved away gave bond of 6000 pounds & qual
Feb. 3 1802: Administration on estate of decd. Caleb Church granted to Isaac Shamwell who
Nov. 6 1803: Additional inventory of Caleb Church filed.

Nov. 3 1802: George Fisher vs Isaac Shamwell administrator of Caleb Church. Verdict: damage amounting to 157-3-6 as he did assume.

Feb. 3 1806: William Church, of lawful age, came into court & chose Go Fisher as his guardian who gave bond of 1000 pounds

Feb. 6 1806: Michael Fisher relinquished as the guardian of Crow Church, a minor, so George Fisher is appointed & gave bond of 1000 pounds,

May 9 1805: It is ordered that Samuel Baldwin come into court & give more security as the guardian of Penny (one of the orphans of Caleb Church) in 500 pounds, or hand over her property--he did the latter.

George Fisher (Crane Creek)

* Book 17 page 755: May 24 1800, The State grants (#2660 at 50 shillings the 100 acres) to George Smith 8 acres on Crane Creek next the old corner of George Smith, Richard Walker?, --- Fraley & Nicholas Brinkle.

Book 20 page 337: Sept. 10 1807, George Smith Jr. of Pelaskie County Kentucky--no wife signs lets George Fisher of Rowan Co. N.C., have 8 acres on Crane Creek next the old corner of George Smith, Richard Walton, --- Fraley & Nicholas Brinkle, for 3 pounds, witnessed by Thomas Todd & Moses A. Locke & proven by the latter in ---- (The State granted this to the said George Smith Jr. on May 24 1800).

Book 25 page 848 or 858 (numbered twice): --- -- ----, Esq. Alexander Frohock as high-sheriff of Rowan County (on an execution against George Fisher for \$249.75, recovered by the heirs of Andrew Brown Oct. 1815 & sold Nov. 1815) lets have 305 acres on Little South Fork of Crain Creek next John Trexler, Widow Wolton, beginning next John Trexler; also 8 acres on the east side of Crain Creek next Jacob Smith, John Poole & --- Walton, beginning next Jacob Smith, for \$313.00, witnessed by John Fulton & acknowledged in May 1820.

Book 25 page 850 or 860 (numbered twice): --- -- 1816, Esq. Alexander Frohock as high-sheriff of Rowan (on an execution against George Fisher for \$249.25 recovered by the heirs of Andrew Brown & in Nov. 1815) lets Jacob Fisher of Rowan (over)

Book 13 page 940: May 1 1795, Frederick Fisher (a German planter--no wife signs) lets his son Jacob, have out of love, 38 acres on the South Fork of Crain Creek next his own, Christian Cryder, said son & the old line of Fredk Fisher & Barnard Cryder, witnessed by a German & John Mull & acknowledged in May 1795.

Book 28 page 341: May 20 1812, George Fisher--no wife signs--lets Jacob Fisher (both of Rowan Co. N.C.) have 60 acres on the South Fork of Crane Creek next lots #1, 2 & 6, on the old line at the fork of a branch (being part of the old plantation of deceased Frederick Fisher & where he had lived, now divided amongst his children), for \$120.00, witnessed by R.G. Haden & acknowledged in Aug. 1825.

have 118 acres on the east side of Crain Creek next Jacob Gance, ---Virble, John Trexler, near a spring, the old field of Gance; also the adjoining 100 acres next Jacob Gance, John Beard, crossing a spring branch (originally Jacob Fraley Sr. 's)--in all 218 acres, for \$119.00, witnessed by John Fulton & acknowledged in May 1820.

George Fisher (South Square of Salisbury)

Book 20 page 199; May 12 1809, Daniel Cress--no wife signs--lets George Fisher (both of Rowan Co.N.C.) have 7 $\frac{1}{2}$ sq. poles next John McLelland's corner of lot #3 in the south square of Salisbury, for \$100.00, witnessed by Alexander Graham & Thomas I. Hunt & acknowledged in Feb. 1811.

Book 24 page 214; May 31 1816, Esq. George Fisher of Washington Co. Miss.--no wife signs--lets Robert Terrance & John McLelland of Main St. of Salisbury (6 poles front & 12 poles deep), a back lot with stable (6 $\frac{1}{2}$ poles front & 12 poles deep) which formerly belonged to Hudson Hughs; also 27 $\frac{1}{2}$ sq. poles next lot #3 in the south square (formerly John McLelland's) going west 38 feet, south 45 feet, east 12 poles, north 45 feet, east 38 feet, for \$2500.00 witnessed by George Buchanan, William Walton, Joseph Pickel & Lewis Beard

Book 20 page 177; Sept. 11 1809, John Newnan of Davidson Co. Tenn.--no wife signs--lets George Fisher of Rowan Co. N.C., have $\frac{1}{2}$ lot #1 in the great south square of Salisbury, with the house, for \$1800.00, witnessed by John Randle & proven by Richmond G. Davidson on Sept. 3 1810. (This is both quarters of said John & his brother, Montgomery Newnan).

Jacob Fisher (South Fork of Crane Creek)

Book 29 page 257; May 15 1826, Jacob Fisher--no wife signs--lets Levina A. (daughter of Christian Bringle)--both of Rowan Co. N.C.--have 167 acres on the south fork of Crane Creek next the Meeting-house land, a pond, & the old plantation of the said Fisher, for \$300.00, witnessed by Peter Bringle & Peter Heldebrand & proved by the latter in Feb. 1827. (This is the improvement of deceased George Waller who conveyed it to the said Fisher on June 10 1822.)

Book 22 page 13; Dec. 5 1809, Charles Fisher of Bedford Co. Tenn.--no wife signs--lets Edward Farris of Wilson Co. Tenn., have 300 acres in Rowan Co. N.C. on Dutch Second Creek next Frederick Fisher on the east bank of said Creek next Michael Krites & Alexander Klingerman, for \$500.00, witnessed by Michael Fisher & Jephthah Farris (Jr.?) & proved by the latter in Nov. 1810. (This is State Grant #2204 granted Charles Fisher).

Book 13 page 594; Nov. 27 1793, The State grants (#2204 at 50 shillings the 100 acres) to Charles Fisher 300 acres on Dutch Second Creek next Frederic Fisher, Michael Krite & Alexander Klingerman.

Book 25 page 200; Nov. 6 1817, Abraham Area of Cabarrus Co. N.C.--no wife signs--lets Peter Berringer of Rowan Co. N.C. have _____ acres on both sides Dutch Second Creek, for \$255.00 witnessed by Samuel Linn & John Linn & proved by the latter in May 1819. (This is part of the land of deceased Alexander Klingerman which his legatee, George Klingerman let said Area have).
Giles)
Marriage bond: Abraham Arey to Catharine Klingerman Nov. 23 1811 signed by John Arey & (Jno.

Book 24 page 159; March 19 1817, George Klingerman of Orangeburg District South Carolina lets Abraham Arey of Cabarrus Co. N.C., have all his part of the lands which belonged to the deceased Alexander Klingman on Dutch Second Creek & Panther Creek, for \$125.00, witnessed by Michael Klingman & Peter Klingman & proved by the latter in May 1817.

The will of Alexander Klingerman (book C page 234), made June 19 1803. Wife Elizabeth. Sons: Michael (land on Second Creek), George (the eldest), Peter, Henry, Jacob (the youngest & not of age). Daughters: Esther & Catherina. Exrs: sons Michael & Peter, & friend Frederick Fisher. Tests: David Woodson & Martha Woodson.
Aug. 3 1803: The will of Alexander Clingamon proved. The executors, Peter Clingamon & Fredk Fisher qualified.

Esq. George Fisher (South side Yadkin River)

Book 18 page 88; May 19 1801, Hudson Hughes & Benjamin Tores--no wives sign--let Esq. George Fisher (all of Rowan Co.N.C.) have 429 acres on the south side of the Yadkin River next John Kelly, Andrew Brown, Ewalt Wethrow, John Hartman & Edward Chambers, opposite the house of William Moore, on the west bank of the river, for \$2000.00, witnessed by Alexander Long & Jacob Fisher & proved by the latter in Nov. 1802.

Book page 535 or 635; May 18 1812, Esq. George Fisher--no wife signs--lets Joseph Chambers & Esq. Matthew Troy (all of Rowan Co.N.C.) have 400 acres on south side of the Yadkin River next John Kelly, Andrew Brown, Aywalt Wiatherow & John Hartman, beginning on the west bank of Yadkin River opposite the house of William Moore, for \$1600.00, witnessed by Moses A.Lock & acknowledged in Nov. 1812.

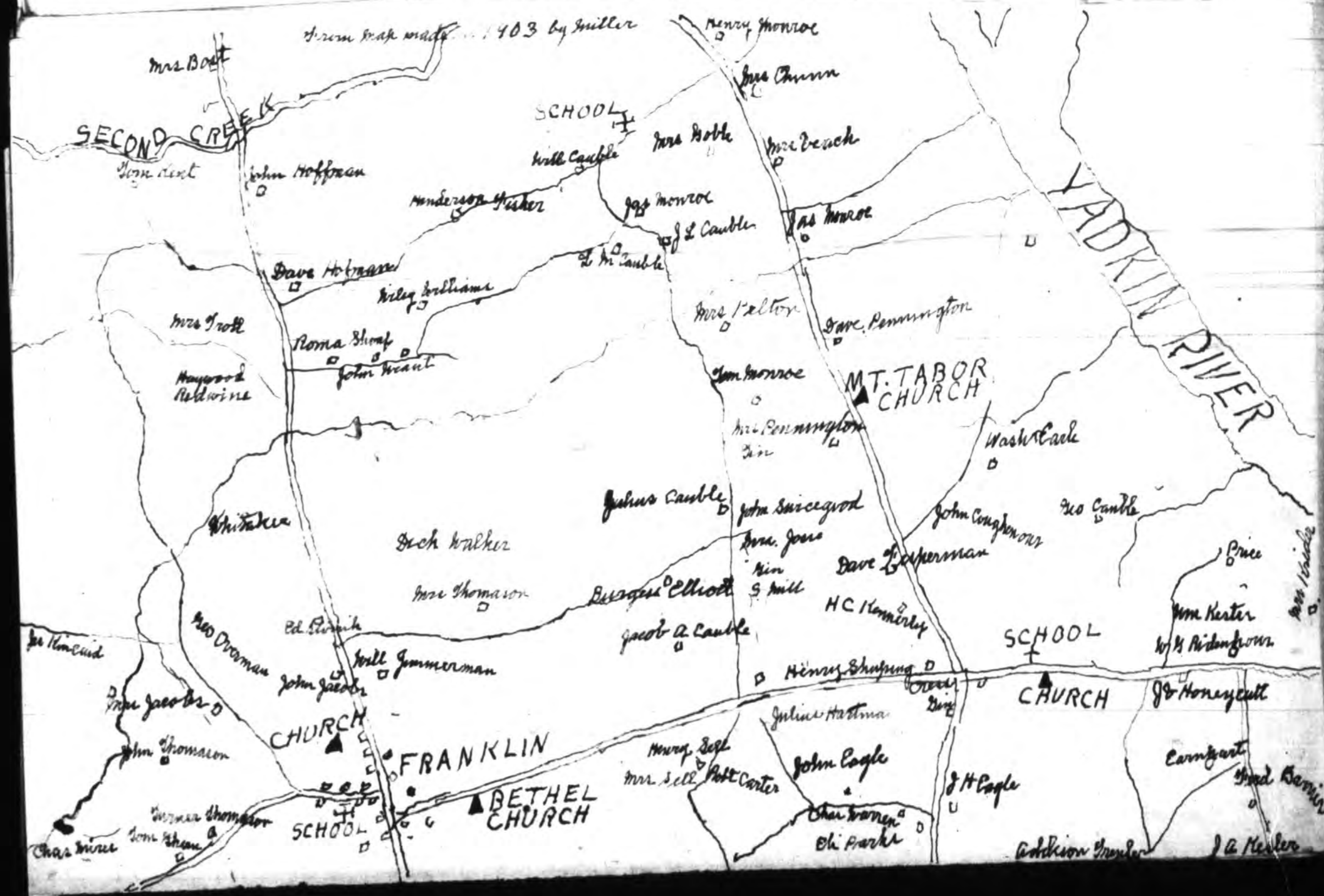
George Fisher Jr. (Both sides of Crane Creek & field of Audlin Moore)

which belonged to said Peter Sr., crossing Crane Creek near the field of Audlin Moore, for 298 pounds & 10 shillings, witnessed by George Fisher & Ja. Ribble & proved by the latter in Nov. 1806. It begins at a stake, goes east 203 poles to a stake, north crossing Crane Creek in all 70 poles to a stake, west 78 poles to a hickory near Crane Creek, north 86 poles to a stake near the field of Audlin Moore, west 50 poles, crossing said creek--in all 60 poles to a stake, north 20 poles to a stake, west 115 poles to a pine, then south 186 poles to the beginning. (The wife of George Hager is dead so he signs for her heirs).

Map of the South Bank of Crane Creek

May 1814; The will of Jacob Fisher Jr. proved by Jas. Fisher.

The will of Jacob Fisher Jr. (book H page 270) made March 5 1824 & probated in May 1824. Sick. Wife Nelly. Children. Exr: Henry Brown. Witnesses: Jas. Baldwin & Ja. Fisher Sr.



Book 13 page 18: May 8 1790, Jacob Rusher & wife Mary Elizabeth let Peter Hartline--all of Rowan Co.N.C.--have 150 acres on Dutch Second Creek next Joseph Smithtel, Conrod Grub, George Arnhart & Leonard Krider, for 80 pounds, witnessed by John Moore & Hermon Butner & proved by the latter in Nov. 1792.

Book 13 page 17: Aug. 11 1792, Peter Hartline--no wife signs--lets Leonard Walker (both of Rowan Co.N.C.) have 150 acres on Second Creek next Joseph Smithtel, Conrod Grub, George Arnhart & Leonard Krider, for 80 pounds, witnessed by ? & Jacob Fisher & proved by the latter in Nov. 1792.

Book 13 page 622: May 7 1791, Jacob Rusher (a German & no wife signs) lets Frederick Fisher (both of Rowan Co.N.C.) have 50 acres on Second Creek, being the south end of land belonging to Peter Hartline, next Conrod Grub, & George Arnhart, for 30 pounds, witnessed by Joseph Smithtel & Jacob Fisher & proved by the latter in May 1792.

Miss Christine Fisher

Wednesday, Dec. 28 1925th Salisbury Post. The funeral of Miss Christine Fisher, who died in Charlotte N.C., at Mercy Hospital, 7.45 P.M., Saturday, was held at the Sacred Heart Church, today at noon, by Father Lawrence, & buried in Chestnut Hill Cemetery, the body having arrived here from Charlotte, Sunday afternoon. The pall bearers were W.H. Boyden, P.E. Beard, (honorary ones), while the native ones were Dr. J.L. West, Dr. F.L. Monk, Stella Linn, John S. Ransay, Hagden Clement & E.F. Hudson.

Miss Fisher was a native of Salisbury & would have been 100 years old in March. She was a sister of the noted Confederate Officer, Col. Charles Fisher, & an aunt of the well known authoress, Mrs. Francis Tipton, whose novel de plume was "Christian Reid". Her nearest surviving relative is Frederick Fisher of Bryson City.

Miss Fisher was killed by a street car in Charlotte, where she was a patient, some days back.

Book 18 page 199: Nov. 8 1801, Esq. Michael Fisher of Montgomery Co.N.C.--no wife signs--lets George Fisher of Rowan Co.N.C., have 400 acres on the east side of the Yadkin River, beginning at a pine on the east bank of said river on the corner of Robert Shipton & line of --- Adderton, going with the line of Shipton & Henley 55 chains to a white oak, south 14 chains to a hickory, east 43 chains to a post oak, south 42 chains to a small post oak, west 56 chains to a bunch of locust sprouts on said river bank, then up its meanders to the beginning, for 200 pounds, witnessed by Henry Varner & William Fox & proved by the latter in Feb. court of 1802.

Fisher

Book 20 page 18: Aug. 26 1806, John China of Clark Co. Kentucky--no wife signs--lets George Fisher of Stokes Co.N.C., have 150 acres on Farmers Creek next Frederick Raker's homestead, for \$130.00, witnessed by Philip Willow? & C.F. Bagge & proved by the latter in Feb. 1807.

Book 24 page 196: Jan. 21 1814, George Fisher of Stokes Co.N.C.--no wife signs--lets Philip Craver of Rowan Co.N.C., have 150 acres on Farmers Creek next the homestead of Frederick Rake, for \$300.00, witnessed by Samuel J. Wohlford & John Craver Jr. & proved by the latter in May 1817.

Book 26 page 159: Jan. 31 1814, Philip Craver Jr.--no wife signs--lets Jacob Craver (both of Rowan Co.N.C.) have 150 acres on Farmers Creek next the homestead of Frederick Raker, for \$300.00, witnessed by Frederick Raker & Jacob Rethreck & proved by the latter in Nov. 1820.

Book 15 page 105: May 23 1796, the executors of deceased John Lewis Beard (who are Esq. George Henry Barger, Lewis Beard & John Rendleman), let Leonard Bevan & William West of Rowan Co. N.C., have 482 acres on the south side of the Yadkin River, beginning near the head of Ryals Branch, at a pine in a glade, going north 101 chains to a small red oak on the corner of tract #10 & tract #15, west 50 chains to a small hickory on the corner of tract #10, east 22 chains to a post oak & a large red oak near a branch, east 22 chains to a post oak, south 18 chains to a post oak, then to the beginning, for 241 pounds N.C. money, witnessed by Wm. Horah & John Black & proved by the latter in Aug. court of 1797. (This is part of the confiscated property of _____ bought by John Lewis Beard in 1782).

Ryals Creek.

* % Book 15 page 128: Feb. 8 1796, Phillip Arnhart--no wife & he makes his mark--lets George Fisher (both of Rowan Co. N.C.) have 200 acres on Ryals Creek next James Lambird on the county line, for 140 pounds, witnessed by _____ & John Halton & proved in Aug. 1797 by the latter.

Book 16 page 100: Dec. 25 1797, George Fisher--no wife signs--lets George Glass (both of Rowan Co. N.C.) have 215 acres on Ryals Creek next James Lambert, for 200 pounds, witnessed by Judy Marrison & acknowledged in Feb. 1798.

% Book 11 page 685: Oct. 25 1786, The State grants (#1087 at 50 shillings the 100 acres) to James Madkin 200 acres on Ryals Creek next James Lambert on the County line. Book 12 page 655: Feb. 14 1789, James Madkin of Montgomery Co. N.C. lets Philip Earnhart have this

Book 15 page 344: July 21 1797, Peter Miller--no wife signs--lets George Fisher (both of Rowan Co. N.C.) have 73 acres on Ryals Creek next Peter Hartline & Robert Walker, also 150 acres, also 150 acres on Hurrincain Branch of Bean Creek next Robert Walker, also 50 acres next Robert Walker & said Miller, for 100 pounds, witnessed by Michael Fisher & Amos Barnett & acknowledged in Nov. 1797.

Book 15 page 343: Feb. 20 1795, David Woodson--no wife signs--lets Peter Miller (both of Rowan Co. N.C.) have 50 acres on both sides Hurrincain Branch next Robert Walker & said Miller for 10 pounds, witnessed by Elijah Sims & Peter Hartline & proved by the latter in Nov. 1797.

Book 18 page 309: Feb. 13 1802, George Fisher--no wife signs--lets Allen Rogers (both of Rowan Co. N.C.) have 73 acres on Ryals Creek next Peter Hartline & Robert Walker; also 150 acres next Robert Walker, also _____ acres next Robert Walker & --- Miller (in all 273 acres) for \$100.00, witnessed by John Brady & Christian Eller & acknowledged in May 1802.

* George Fisher (Head of Buck Bed Valley on South side of Yadkin River)
Book 18 page 28: March 27 1801, Leonard Beven, Cotey? Bayen & Truman Bayin of Rowan Co. N.C. --no wives sign--let George Fisher have 241 acres on the south side of the Yadkin River, beginning near the old schoolhouse, at a small Spanish oak, going west 50 chains to a small hickory on the line of --- Yarbrough, south with his line 48 chains & 25 links to a stake in the head of Buck Bed Valley on the corner of William West, east with the line of West 50 chains to a small black oak on the line of ---Steele, north with the line of John Steele to the beginning, for 400 pounds, witnessed by David Woodson & Robert Gay & proved by Christian Lippard in Aug. court of 1801. (This is half of the tract which the executors of John L. Beard let Leonard Beven have).

Book 27 page 141: AUG. 19 1822, Christian Lippard--no wife signs--lets his son, Charles P. Lippard (both of Rowan Co. N.C.), have 241 acres on the south side of the Yadkin River, beginning near the old school house at a small Spanish oak, going west 50 chains to a small hickory on the line of --- Yarbrough, south with his line 48 chains & 25 links to a stake in the head of Buck Bed Valley on the corner of Dr. S. L. Ferrand, east with his line 50 chains to a small black oak on the line of Robert Macnamara, then north with his line to the beginning, for \$1000.00, witnessed by Edward Cress & acknowledged in Aug. court of 1822.

Book 33 page 303: Feb. 12 1834, Samuel Lemly--no wife signs--lets William Walten (bet of Rowan Co. N.C.) have 121 acres on Crane Creek (but excepts the 3 acres near the barn which was sold by to Ames File); also 100 acres on Wolf Pit Branch next the old corner of John Weant & c, for \$200.00

Book 32 page 117: --- -- 1828, Jacob Fisher (by his attorney & trustee, Charles Fisher late of Rowan Co. N.C. but now of Tenn.) lets Samuel Lemly have 121 acres on Crane Creek (but excepts the tract of 3 acres near the barn conveyed to Ames File) & 100 acres on Wolf Pit Branch next --- Shebits, --- Bringle & John Weant. for \$220.00, acknowledged in Feb. 1834.

George Fisher (Henry Frailey's Spring Branch).
Book 18 page 951: Feb. 5 1805, Esq. David Woodson--no wife signs--lets George Fisher (both of Rowan Co. N.C.), have 100 acres, beginning on the line of John Beard & the corner of John Weant at a stooping pine & a post oak, going north 42 chains & 50 links to a post oak, east 80 chains, crossing Old Henry Frailey's spring branch at 23 chains & 50 links to a post oak on the line of Jacob Frailey Jr., south with his line 42 chains & 50 links to a small hickory on the line of the said Beard, then with his line to the beginning, for \$50.00, witnessed by Peter Brown & acknowledged by the said Woodson in Feb. court of 1805.

(Waters of Royals or Ryals Creek).
Book 11 page 685: Oct. 25 1786, The State grants (#1087 at 50 shillings the 100 acres) to James Markin 200 acres on the waters of Royals Creek, beginning on the corner of James Lambert & the county line at a hickory & going east 55 chains to a white oak, north 36 chains & 40 links to a black oak saplin, west 55 chains to a stake on the line of said Lambert, then with his line to the beginning.

Book 12 page 655: Feb. 11 1789, James Markin of Montgomery Co., N.C. --no wife signs--lets Phillip Eamhart of Rowan Co., N.C., have 200 acres on the waters of Royals Creek next James Lambert & the county line, for 65 pounds, witnessed by John Redwine & James Daniel & proved by the latter in Aug. court of 1792.

Book 15 page 128: Feb. 9 1796, Phillip Amhart--he makes his mark & no wife signs--lets George Fisher (both of Rowan Co. N.C.), have 200 acres on the waters of Ryals Creek, beginning on the corner of James Lambert on the County line at a hickory & going east 55 chains to a white oak, north 36 chains & 40 links to a black oak saplin, west 55 chains to a stake on the line of the same Lambert, then south with his line to the beginning, for 140 pounds N.C. money, witnessed by two Germans & John Halton & proved by the latter in Aug. court of 1797.

Book 16 page 100: Dec. 25 1797, George Fisher--no wife signs--lets George Glass (both of Rowan Co., N.C.), have

* Peter A. Fisher

Book 20 page 280; Sect. 14 1841, James A. Fisher--no wife signs--lets George A. Fisher (both of Rowan Co. N.C.) have an undivided interest in 18 acres, 2 N. & 6 poles on the road next P. Ritchie, for \$110.00, acknowledged on the same day. (This is part of the land owned by father, Peter A. Fisher)

Book 19 page 859; Feb. 28 1806, Michael Fisher of Montgomery Co. N.C.--no wife signs-- lets Edward Taylor of Rowan Co. N.C. have two tracts next Luke Raper & Thomas Jones Sr.--one of 100 acres & other of 74 acres, for \$75.00 witnessed by David Barclay & Harris Kimball & proved by the latter in Aug. 1806.

some want. for \$220.00, acknowledged in Feb. 1834.

Book 66 page 578; May 30 1878, Peter A. Ritchie & wife Jane B. 1st J. S. Fisher--all of Rowan Co., N.C.--have 45 acres & rods & 6 poles by the road & P.A. Ritchie, for \$100.00, witnessed by J.S. Linker & acknowledged on July 2 1878.

William Phillips Fisher

A letter from Mrs. J.A. Hill of 901 Isabella Apt. 4, Houston, Texas (her name Bettie Pearl nearly sixty three years of age) to Mrs. Mamie Sheenalt, of Cleveland, N.C. (a friend of her friend, Mrs. Shepherd), wanting information of her ancestors who lived near Salisbury & related to the noted Charles Fisher. She doesn't know the names of her great-grandparents, but her grandfather, William Phillips Fisher, was born on March 10 1797, in Lecklenburg Co., N.C., moved to Louisa Co., Alabama, in 1818, & on July 20 1820, was married to Martha White (daughter of Reuben White by wife who was Elizabeth Farrell, who lived near Waasboro., Anson Co., N.C.). Are there any descendants of these families known by you? In 1828, Reuben White & wife, with their children (Joseph, David, Martha, Jane & others whose names I do not remember) moved to Alabama, but Reuben died on the way & was buried at Charleston, leaving wife, Elizabeth to continue the journey.--she later married a Methodist minister, Mr. Polly.

The uncles of Mrs. J.A. Hill, Foratic, Lorenzo & David Fisher attended Chapel Hill where the last named, David, died in 1830--letters from Dr. _____ and other members of the family wrote grandfather about his untimely death, saying that the Philharmonic Society would erect a monument to him, had I been interested, all of these questions could have been told me by father (who died Dec. 15 1890), but I was only a girl. The wife of Charles Fisher was Christine Beard--are their descendants living?

The mother of Mrs. J.A. Hill was Caroline Elizabeth Inisley of Merriweather Co., Ga. who died in 1828.

Cabbin Creek

Book 11 page 564; Oct. 25 1786, The State grants (#1235 at 50 shillings the 100 acres) to George Mills 179 acres on Cabbin Creek next Thomas Parker & Richard Pearson.

Book 16 page 411; Feb. 1 1798, George Mills a planter of Rowan--no wife signs--lets Michael Fisher of same place, have 179 acres on Cabbin Creek next Timothy Parks & Richard Pearson, for 200 pounds, witnessed by Lewis Loftin & John Loftin & proved by the latter in Nov. 1798.

(Dutch Second Creek).

Book 13 page 594; Nov. 27 1793, The State grants (#2204 at 50 shillings the 100 acres) to Charles Fisher 300 acres on Dutch Second Creek, beginning on the corner of Frederick Fisher at a white oak, on its east bank, going with the said line east 20 chains to a Spanish oak, south 16 chains to a post oak sapling on the line of Michael Krite, west with his line 10 chains & 25 links to a stake, south 26 chains to a stake, west 53 chains to a Spanish oak on the line of Alexander Clingman, north with the same 28 chains to a black Jack oak on his corner--in all 54 chains to a stake, east 45 chains to a hornbeam on the line of said Frederick Fisher, then with the same to the beginning.

Frederick Fisher (Dutch Second Creek)

Book 14 page 170 or 270 (numbered twice): Dec. 12 1795, Nicholas Linebarrier (a German? & no wife signs), lets Jacob Browner--both of Rowan Co. N.C.--have acres on Dutch Second Creek, beginning on the corner of Frederick Fisher Jr. at a hickory saplin, going with the line of Frederick Fisher Sr., 28 chains & 50 links to a black oak, east 36 chains & 50 links to a hickory saplin on the corner of Michal Krite, north with the line of Krite 28 chains & 50 links to a red bud saplin on the corner of Frederick Fisher Jr., then west with his line to the beginning; also beginning on the corner of another tract of the said Browner at a black oak, going with his old line south 33 chains & 37 links to a hickory on his corner & the line of Frederick Fisher Sr., east with said line of said Fisher 5 chains to a hickory bush on the corner of Frederick Fisher Jr., north with his line 3 chains & 37 links to a black Jack on the line of ---Ketts, then west with his line to the beginning; In All, 117 $\frac{1}{2}$ acres, for 150 pounds N.C. wth money, witnessed by David Woodson & George Dunn & proved by latter in Feb. court 1796. (This is parts of two tracts of now deceased Valentine Darr).

Book 14 page 172 or 272 (numbered twice): Dec. 11 1795, Jacob Browner & wife Susanna, Frederick Fisher & wife Barbary, as heirs of deceased Valentine Tarr (who owned two tracts which descended to his two daughters, said Susanna & Barbary), let Nicholas Linebarrier of Rowan Co. N.C., have for 400 pounds N.C. money, 370 acres on Dutch Second Creek, beginning on the corner of Frederick Fisher Sr., at a hickory, going with his line south 61 chains & 50 links to a black oak on his corner, east 36 chains & 50 links to a hickory saplin on the corner of Michael Krite, north 61 chains & 50 links to a post oak on the other corner of Krite--in all 93 chains & 60 links to a black Jack, west 46 chains to a black oak, south 32 chains & 30 links to a hickory, then east to the beginning, witnessed by David Woodson & George Dunn & proved by the latter in Feb. court of 1796.

Jacob Fisher, Sr. (Both sides of Buffalo Creek)

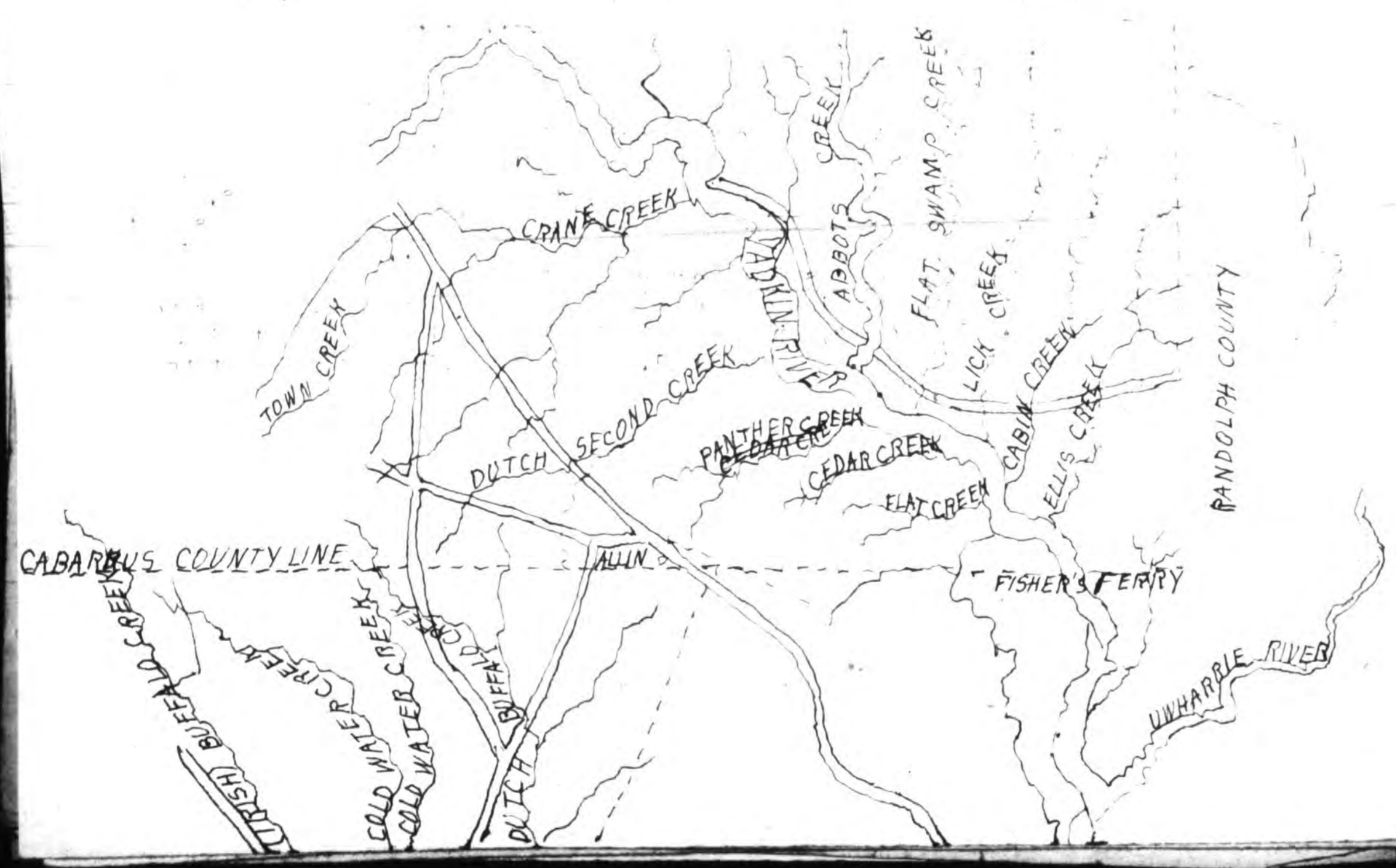
Cabarrus Co., N.C., book 3 page 353; Jan. 17, 1801, Jacob Fisher, Sr.,--no wife signed--let his son, Henry Fisher, (both of Rowan Co., N.C.), have 214 $\frac{1}{2}$ acres in Cabarrus Co., ^{the two sides of Buffalo Creek} beginning on the corner of George Fisher at a post oak & going with his line 10 chains to a black Jack on his line, south 40 degrees east 61 chains to a heap of stones on the line of the original tract, south $\frac{1}{2}$ degree east 2 chains & 37 links to a pine on the original corner, west with the old line 48 chains & 25 links to a heap of stones in the line of Leonard Klutz, north 1 $\frac{1}{2}$ degrees west 25 chains to a black Jack on one of the old corners, north with the old line next the lands of Jacob Lingle & Philip Files 52 $\frac{1}{2}$ degrees west 40 chains to a black Jack on the corner of Jacob Fisher, Jr., north with his line 65 $\frac{1}{2}$ degrees east 22 chains to a post on his line & the corner of George Fisher, then south with the line of George Fisher 53 degrees east 20 chains to the beginning, for 150 pounds, witnessed by Nicholas Barringer & Robert Linn & proved by the latter in Jan. court of 1801. (This is part of a State Grant to the said Jacob Fisher, Sr.)

(West side of Dutch Second Creek).

Frederick Fisher. (Dutch Second Creek
 Book 14 page 168 or 268 (numbered twice); Dec. 12 1795, Nicholas Linebarrier (a German? & no wife signs), lets Frederick Fisher--both of Rowan Co. N.C.--have 252½ acres on Dutch Second Creek, beginning on the corner of Frederick Fisher Sr., at a hickory saplin, going south 33 chains to a small hickory on the corner of Jacob Brouwer, east with his line 36 chains & 50 links to a red bud saplin on the line of Michael Krite, north 33 chains to a post oak on the corner of Krite--in all 65 chains & 30 links to a black Jack, west 41 chains to a black Jack on the corner of Jacob Brouwer, south with his line 33 chains & 37 links to a hickory on the corner of Frederick Fisher Sr., then east with his line to the beginning, for 260 pounds N.C. money, witnessed by David Woodson & George Dunn & proved by latter in Feb. court 1796. (This is parts of two tracts formerly owned by the now deceased Valentine Farr & went to his two daughters, Susanna & Barbary, as his only heirs).

Book 20 page 251: June 13, 1810, Esq. George Fisher--no wife signed--let Jacob Coldiron, (both of Rowan Co., N.C.), have 50 acres on the west side of Dutch Second Creek, beginning on the line of Charles Fisher at a small hickory & going east 18 chains & 25 links to a stone near a gully in the field of Michael Lintz, south 27 chains & 50 links to a hickory near a branch on the line of Leonard Grosser, west with his line 18 chains & 25 links to a hickory on the corner of Grosser & the line of said Charles Fisher, then north with his line to the beginning, for 100 pounds, witnessed by John Travis & George Travis & proved by the latter in Aug. court of 1810.

FROM AN OLD MAP



(Jacob Fisher (Waters of Dutch Second Creek & County-line)
 Book 9 page 434; Oct. 10 1783, The State grants (#434 at 50 shillings the 100 acres) to Philip Groos 458 acres on the waters of Dutch Second Creek next Jacob Fisher, Lute Seford, Andrew Coon & the County-line. This might be 451 acres? & begins on the County-line at a black oak on the corner of Fisher, goes north 52 chains to a post oak on the corner of said Fisher, west with the line of Seford 74 chains to a black oak on the corner of Leford? & line of Coon, south with his line 31 chains to a black Jack on his former, west 35 chains to a black Jack, south 21 chains to a black oak on the County-line, then east to the beginning.



*
 Book 94 page 466: June 27 1903, Jacob A. Ritchie (as commissioner in the Special Proceedings of W.M. Ritchie vs Lucinda, Mary Malinda, Lottie, Adam Ritchie & others) let A. Raney have 3 $\frac{1}{2}$ acres & 32 poles near the town of Faith next T.M. Byrd, R.A. Raney, H.G.M. Fisher, --- Gardner & --- Lurphey, for \$50.00.

(Second Creek waters & the County line)

Book 9 page 624: Oct. 10 1783, The State grants (#301 at 50 shillings the 100 acres) to Jacob Fisher 456 acres on the waters of Second Creek, next Jacob Carter, Lorance Lingle, Francis Lingle, the County-line & Phillip Croose, beginning on the county-line & corner of Croose at a black oak saplin, going with his line north 52 chains to a post oak saplin on the line of said Carter, east with his line 54 chains to the line of said Lingle, south with his line 4 chains to a black O on his corner, east with his line 36 chains & 50 links to a post oak, south 80 chains to a black oak on the county line, then with it to the beginning.

*
 Rowan Co., N.C. Census of 1850: Jacob Fisher
 Jacob Fisher, age 54 years
 Christiana Fisher, age 50 years
 Lawson A. Fisher " 16 "
 Jacob R. " " 14 "
 Cleodora " " 12 "
 Lavinia " " 10 "
 Iriza " " 6 "

The will of Jacob Fisher (book K page 356) made Jan. 8 1861 & probated in May 1865.
 Sens: Jacob R. (land in Cabarrus County, & a share in my home with my un-married daughters: Cleodora & Lavinia), next son Lawson A. (have given him his) & John W.
 Daughters: Cleodora & Lavinia--beth un-married-
 Exr: son Lawson A., Witnesses: R.C. Brown & Thornton Butler.

Book 17 page 497: Feb. 21 1800, Joshua Carter & Ann Morris (as executors of deceased John Morris) let Esq. Michael Fisher--all of Rowan Co.N.C.--have 100 acres on Gerr Creek, a branch & the county-line next the line of John Morris Sr. & Charles Taylor, for 25 pounds, witnessed by Charles Taylor & George Fisher & proved by the latter in Nov.1800. It begins on the County line, in a branch, at a willow oak, goes north 33 chains & 50 links to a white oak saplin on the line of John Morris Sr., east 30 chains to the line of Charles Taylor, south with the line of said Taylor 33 chains & 50 links to a stake in the County-line, then 30 chains to the beginning.

Book 28?page 351: Jan.30 1800, The State grants (#2622 at 50 shillings the 100 acres) to John Varner 400 acres on east bank of Yadkin River next Robert Shipton & --- Henley. (This had been entered on Jan. 9 1778).

Book 17 page 486: Nov.3 1800, John Varner Jr. (for his father John Varner) lets Esq. Michael Fisher--all of Rowan Co.N.C.--have 400 acres on northeast bank of Yadkin River next Robert Shipton,--- Adderton & --- Henley, for 200 pounds, witnessed by Christopher Stoakes & Daniel Loflin & proved by the latter in Nov. 1800. (This had been entered on Jan. 9 1778).

Book 18 page 199: Nov. 8 1801, Esq. Michael Fisher of Montgomery Co.N.C.--no wife signs--lets George Fisher of Rowan Co.N.C. have 400 acres next Robert Shipton & --- Henley, for 200 pounds, witnessed by Henry Varner & William Fox & proved by the latter in Feb. 1802.

Book 94 page 467: Jan.27 1863, C.M.Fisher & wife M.S. let R.A.Raney--all of Rowan Co.N.C.-- have 8 acres next A.Roseman & Boyden Brown, for \$6.00, acknowledged on the same day.

Jacob A. Fisher

Book 72 page 375: May 6 1869, Nannie A. Sumner lets Jacob A. Fisher--both of Rowan Co.N.C.-- have (as on said day it was decreed that in the proceedings vs Nannie A. & Charles W. Sumner for partition) have 88 acres on the road next ---Litaker, N.A.Sumner, crossing the creek next J.Barringer & ---Harris; also 9 acres near the gate of ---Albright & C.G.Bernhardt, for \$1.00, acknowledged on May 24 1869.

Married Oct.14 1866: Cleadora Fisher to George W.Earnheart by E.E.Phillips a J.P.

Book 72 page 141: Dec.17 1877, Jacob A.Fisher & wife Mary C. let Jacob Kopley--all of Rowan Co.N.C.--have 111½ acres next Andrew Lyerly, John Lyerly, below the dam, Wiley Ruffy, the road, A.S.Earnheart & ---Briggs, for \$1500.00, acknowledged on Dec. 17 1877.

Fogle.

May 6 1796: Deed from Valentine Fogle to Frederick Fisher for 200 acres Dec. 28 1795 proved by Hugh Morgan.

Book 14 page 390: Dec. 28 1795, Valentine Fogle, a planter--no wife signs--lets Frederic Fisher, a farmer (both of Rowan Co. N.C.) have 200 acres next Reedy Branch next Michael Peeler & John Basinger, for 70 pounds, witnessed by Jacob Fisher & Hugh Morgan & proved by the latter in May 1796.

Book 14 page 403: Oct. 17 1789, Thomas Pasinger & wife Margaret let Valentine Fogle--all of Rowan Co. N.C., have 200 acres on Reedy Branch next Michael Peeler & John Pasinger, for 20 pounds, witnessed by Francis Hoofman (whose signature was proved by Esq. Jacob Fisher in May 1796).

Book 20 page 361: Nov. 11 1813, Jacob Yancey (a German of Rowan Co. N.C.--no wife signs) lets John Tiller Reed of Montgomery Co. N.C., have 300 acres on Gar Creek next Michael Fisher & ---Varner, for \$200.00, witnessed by Mathias Moor & Henry Sleighter & proved by the latter in Nov. 1813.

Michael Fisher of Montgomery Co. N.C.

Book 19 page 859: Feb. 28 1806, Michael Fisher of Montgomery Co. N.C.--no wife signs--lets Edward Taylor of Rowan Co. N.C., have 200 acres near a road & on a branch; also 74 acres next Luke Raper & Thomas Jones Sr., for \$275.00, witnessed by David Barclay & Harris Kimball & proved by the latter in Aug. 1806.

Captain Adam Trexler -- John Fisher (Walnut Branch of Second Creek)

Book 44 page 57: May 18 1866, Luke Blackmer (as Clerk & Master on an order for sale of for heirs-at-law of Capt. Adam Trexler Nov. 3 1866) lets John Fisher of --- have 107 1/2 acres next Andrew Lyerly, John Lyerly, edge of the mill-pond, crossing a branch, Jacob Cauble, James Briggs, & the old line; also 2 1/4 acres on Adam Trexler's original line, next Moses Powlas & Wiley Rufty; also 2 1/2 acres next Wiley Rufty, original line & mill race, for \$2000.00

Book 32 page 430: Aug. 23 1834, Christopher Lyerly--no wife signs--lets Adam Trexler (both of Rowan Co. N.C.) have 107 1/2 acres on both sides Walnut Branch (a fork of Second Creek), next Andrew Lyerly, John Lyerly, edge of the millpond, below the dam

for \$600.00, witnessed by Samuel Reeves & L.G. Slaughter & proved by the latter in May 1835.

Book 52 page 581: Aug. 23 1872, Jacob R. Fisher & wife Laura C. let John Calvin Lingle--all of Rowan Co. N.C.--have 24 1/2 acres next Lyerly & Moses Lingle, for \$180.00, acknowledged on the same day. (Over to lot #5)

Book 65 page 6: March 1 1885, Joseph H. Fisher & wife Laura C. let S.J.M. Brown--all of Rowan Co. N.C.--have 42 acres on Second Creek by a gully, for \$700.00, acknowledged on March 1 1885.

Frederick Fisher (Dutch Second Creek)

Book 8 page 184: Feb. 10 1774, Conrod Bollen & wife Mary let Tullender Derr--all of Rowan Co. N.C.--have 220 acres on Second Creek next John Bullion, for 12 1/2 pounds, witnessed by ? & George Henry Berger & proved in Aug. 1774. (This is part of 660 acres which Earl Granville let said Conrod Bollen have on Dec. 21 1761.) It begins on the corner at a hickory, goes with said line 3 degrees 246 poles to a black oak on his other corner, east 146 poles to a hickory saplin, north 246 poles to a post oak, then to the beginning.

Book 4 page 828: Dec. 21 1761, Earl Granville lets Conrod Bullin of Rowan Co. N.C., have 660 acres of vacant land on Second Creek, beginning at a black oak, going north 60 chains to a black gum & dogwood, west 110 chains to two B.O. saplins, south 60 chains to a S gum W O & a persimmon, then east to the beginning, for 10 shillings (with the yearly rental of 26 shillings & 5 pence, which is at the rate of 3 shillings sterling the 100 acres), witnessed by James Coupland, William Gibson & John Frohock & proved by the latter on July 22 1762.

Book 8 page 423: May 28 1777, Conrod Bullon (a German? farmer) & wife Mary, let Frederick Fisher--all of Rowan Co. N.C.-- have 220 acres on both sides of Second Creek, beginning on the corner of the original survey & going north with said line to a black oak, gum & dogwood, west with the old line 36 chains & 75 links to a post oak on the corner of Vallentine Tarr, south with his line 60 chains to a hickory saplin on his corner, then east to the beginning, for 200 pounds proclamation money, witnessed by a German? & Peter Little & proved by the latter in Nov. court of 1777. (This is one third of a tract of 660 acres which Earl Granville let the said Conrod Bullin have on Dec. 21 1761.)

Book 43 page 599; Feb. 18 1868, the land of deceased John Holshouser was divided among his children by the commissioners (Henry Peeler, Zachariah Lyerly, Peter Miller & Daniel Frick) who reported in May 1868 as follows:

- Lot #1 of 41 acres is allotted to Malinda Miller, being next ---Lyerly & lot #3 valued at \$102.00;
- " #2 " 53 1/2 " " " Sarah wife of Joseph Lyerly, next John Knup, lot #1 & the dower, valued at \$102.00;
- " #3 " 51 1/2 " " " Margaret wife of Joseph A. Brown, next James Holshouser & lot #2, valued at \$88.00;
- " #4 " 29 3/4 " " " Loretta wife of Andrew Klutts, next Moses Lingle, lots #1 #5 & ---Lyerly, valued at \$102.00;
- " #5 " 24 1/2 " " " Laura wife of J.R. Fisher, next lot #6, ---Lyerly, Moses Lingle & valued at \$102.00; (over)
- " #6 " 23 " " " Eve Ann Holshouser, next Daniel Frick, ---Lyerly, lot #7 & valued at \$102.00;
- " #7 " 18 " " " Maxwell Holshouser, next #6, ---Frick #5 & valued at \$102.00.

Book 52 page 562; April 10 1873, Maxwell Holshouser & wife Jeisy C. let John C. Lingle--all of Rowan Co. N.C.--have 18 acres next lots #6 & 5 & Daniel Frick, for \$150.00, acknowledged on the same day.

Book 70 page 536; Jan. 2 1889, Jeremiah L. Shupin & wife Ellen let James A. Ritchey--all of Rowan Co. N.C.--have 68 acres next E.G.M. Fisher, John Peeler, John D.A. Brown, Adam Earnhart & J.L. Shupin, for \$27.50, acknowledged on the same day. (This was formerly owned by Elizabeth C. Ritchie who was a Fisher having descended to her as an heir-at-law of said John D.A. Fisher, but it is subject to the life-estate of P.A. Ritchie as tenant-in common).

Frederick Fisher (Both sides Second Creek)

Feb. 5 1778; Deed from Frederick & Rosanna Fisher to Michl. Beaver for 220 acres Dec. 31 1777 proved by Valentine Waltman.
Book 8 page 448; Dec. 31 1777, Frederick Fisher, a planter, & wife Rosannah, let Michael Beaver--all of Rowan Co. N.C.-- have 220 acres on of Second Creek next Vollintine Tarr, for 650 pounds, witnessed by & Peter Smith & recorded in Feb. 1778. (This is one third of 660 acres which Earl Granville let Conrod Bullins have Dec. 21 1761, who let Frederick Fisher have this).

Book 8 page 548; April 26 1778, Michael Beaver (a German?) planter & wife Mary, let Michael Cride--all of Rowan Co. N.C.--have 220 acres on both sides of Second creek on the old line of Valentine Dirr, for 650 pounds, witnessed by Peter Litle & Frederic Fisher & proved by the latter in Feb. 1779. (This is part of the 660 acres which Earl Granville let Conrod Bullen have by sale Dec. 21 1761, who? let said Michael Cride? have, beginning on the corner of the original survey at a black oak, going north with said line 60 chains to a black gum, west with the old line 60 chains to black gum, west with the old line 36 chains & 75 links to a post oak on the corner of Valentine Dirr, south with his line 60 chains to his corner hickory, then to the beginning).



Book 46 page 319: : The land of Margaret R. Garner is divided by the commissioners (John W. Fisher, Alexander Brown & J.A.W. Gorel, being surveyed by G.F. Waggoner as C.S.) as follows:

Lots #1 & 3 of 21 7/10 acres to John W. Garner is next Peter Ritchey lots #4 & 5 (but subject to the dower of Jane J. Garner);
 " #2 & 4 " 18 1/2 " " Martha E. (wife of William Richey) is next Peter Richey, lots #3 & 5;
 " #5 " 44 1/2 " " Margaret R. & Mary Garner & Jane A. (wife of George M. Bird) is next lots 3 & 4, J.J. Brumhead & D.L. Miller.

Book 69 page 263: Aug. 10 1872, Michael L. Brown (as executor of deceased John Gardner) lets John W. Gardner--all of Rowan Co. N.C.--have 21 7/10 acres (being lots #1 & 3 in the estate of deceased John Gardner) next Peter Ritchey & lots #4 & 5, for \$53.00, witnessed & proved by John S. Henderson.

Book 77 page 40: Jan. 7 1893, J.W. Gardner & wife Mary A. let M.G.M. Fisher--all of Rowan Co. N.C.--have 21 7/10 acres next M.G.M. Fisher * lot #5, for \$225.00, acknowledged on the same day. (This is lots #3 & 7 in the estate of deceased John Gardner).

Book 60 page 288: Sept. 13 1860, Daniel C. Fisher & wife Martha A. let Columbus W. Riley--all of Rowan Co. N.C.--have his interest in the 55 1/2 acres (where the said Riley now lives who let the said Fisher have it on Sept. 11 1860) in Atwell Township next P.S. Overcash, G.G. McKnight & S.M. Farr, for \$375.00



Michael Fisher (Runnels Fork of Beaver Dam Creek)

Book 10 page 374: Nov. 4 1785, The State grants (#884 at 50 shillings the 100 acres) to John Morris 200 acres on Bennels Fork of Beaver Dam Creek, beginning at a white oak, going south 40 chains to a post oak saplin, east 40 chains to a pine near a rock, north 40 chains to a hickory in a branch, then west to the beginning.

Book 15 page 478: March 3 1788, John Morris Sr. (Ann Morris makes her mark), lets Michael Fisher--all of Rowan Co. N.C.--have 200 acres on Runnels Fork of Bever Dam Creek, beginning at a white oak, going south 40 chains to a post oak saplin, east 50 chains to a pine near a road, north 40 chains to a hickory in a branch, then west to the beginning, for 120 pounds N.C. money, witnessed by William Henley & James Daniel & proved by the latter in Nov. court of 1797.

Esq. Jacob Fisher.

144	144	144	144	144	144	144	144	144	144
144	144	144	144	144	144	144	144	144	144
144	144	144	144	144	144	144	144	144	144
144	144	144	144	144	144	144	144	144	144
144	144	144	144	144	144	144	144	144	144
144	144	144	144	144	144	144	144	144	144
144	144	144	144	144	144	144	144	144	144
144	144	144	144	144	144	144	144	144	144
144	144	144	144	144	144	144	144	144	144
144	144	144	144	144	144	144	144	144	144

Marriage Bond: William Hulen to Jean Cunningham Feb. 15 1804, signed by Wm. Hulen
Book 25 page 562; Aug. 1815, William Hulin & wife Jane, James, John, Elizabeth, Sarah & William Cunningham let Esq. Jacob Fisher--all of Rowan Co. N.C.--have lots #41, 42 & 50 (144 sq. poles each) in the great south square of Salisbury for \$105.00, witnessed by M. Stokes & Thomas L. Cowan & proved by the latter in Nov. 1819. (The executors of deceased Hugh Montgomery's will--David Nesbitt & John Brown--let Thomas Cunningham have this by Deed on May 6 1789).

George Fisher (Lot #1 in South Square of Salisbury.)

Book 19 page 646: Nov. 25 1805, Montgomery Newman --no wife signs--lets Dr. John Newman of Salisbury N.C. have lot #1 (144 sq. poles) in the great south square of Salisbury which is now occupied by the said Dr. John Newman, for \$625.00, witnessed by John Steel & Max Chambers & proved by the latter in May 1806. (This had been willed to Montgomery Newman by his father & had been deeded by Dr. Carson to the mother of said Montgomery Newman before her marriage).
Book 20 page 177: Sept. 11 1809, John Newman of Davidson Co. Tenn. & his wife signs & lets George Fisher of Rowan Co. N.C., have 72 sq. poles of lot #1 in the great south square of Salisbury, for \$1800.00, witnessed by John Randle & Richmond G. Davidson of Montgomery Co. N.C. on Sept. 3 1810. (Said John Newman bought part of this from his brother Montgomery Newman & the other quarter came to him by inheritance).

Book 20 page 226: Dec. 12 1811, George Fisher of Rowan Co. N.C. & his wife signs & lets Montfort Stokes of N.C. have the above for \$1800.00. (This had been conveyed by Charles Fisher in Feb. 1811. This had been conveyed by George Fisher to the said Fisher in 1811.)

Book 20 page 272: Oct. 15 1811, Montfort Stokes of Wilkes Co. N.C. --no wife signs--lets Thomas L. Cowan of Salisbury N.C. have lot #1 (144 sq. poles) in the great south square of Salisbury, for \$3500.00, witnessed by the latter in Aug. 1831. (Under a decree of the Court of Chancery in Salisbury N.C. the said Fisher had this lot in 1811.)

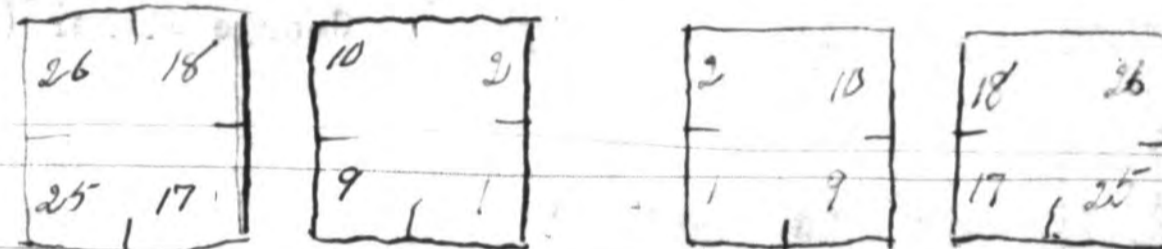
(The above have this lot since A. Stokes have it.)

Book 19 page 325: March 5 1801, Michael Fisher--no wife signs--lets Charles Taylor (both of Rowan Co. N.C.), have 100 acres beginning on the County-line at a small hickory, going with the County-line west 15 chains & 75 links to a pine on the old corner of ---Morris, north with the said old line 30 chains & 50 links to the old corner, west with the old line again 12 chains & 50 links to a stump, north 17 chs. to a red oak, east 12 chains & 50 links to a pine, north 3 chains & 50 links to a stake, east 15 chains & 50 links to a white oak on the line of ---Epps, then with his line south to the beginning, for 50 pounds, witnessed by Francis Capps & William Fox & acknowledged in Nov. court of 1805.


Michael Fisher (Waters of Gabbin Creek)
 Book 11 page 564: Oct. 25 1786, The State grants (\$1255 at 50 shillings the 100 acres) to George Mills 179 acres on the waters of Gabbin Creek, beginning on the line of Timothy Parker at a black ---, going north 20 degrees east 41 chains to a black oak on the line of Richard Pearson, east 39 1/2 chains to a post oak saplin, south 58 1/2 chains to a black oak saplin, then west to the beginning.

Book 16 page 411: Feb. 1. 1798, George Mills--a planter & no wife signs--lets Michael Fisher, (both of Rowan Co., N.C.), have 179 acres on the waters of Gabbin Creek next Timothy Parks & Richard Pearson, for 200 pounds, witnessed by Lewis Loftin & John Loftin & proved by the latter in Nov. court of 1798.

Esc. Jacob Fisher.



EAST MISS



SOUTH MAIN



EAST FISHER

Book 29 page 298: Jan. 10 1822, William Rough--no wife signs--lets Jacob Fisher (both of Rowan Co. N.C.) have lot #27 in the southsquare of Salisbury for \$100.00 witnessed by William Taylor & Peter Heldebrand & proved by the latter in Feb. 1827. (This had been conveyed on Nov. 6 1820 by Court of Equity to the said William Rough).

Book 29 page 327: Oct. 16 1826, Jacob Fisher--no wife signs--lets Moses A. Locke (both of Rowan Co N.C.) have lot #27 of 144 sq. poles, for \$150.00, witnessed & proved by Charles Fisher in Feb. 1827. (This had been conveyed by Court of Equity to William Rough who let the said Fisher have it).

Book 31 page 366: June 3 1830, Moses A. Locke--no wife signs--lets Frederick Mowry (both of Rowan Co. N.C.) have lot #27 in the great south square of Salisbury, for \$100.00, witnessed by Chs. Fisher & Samuel Reeves & proved by the latter in Aug. 1831. (Under a decree of Equity William Rough let Jacob Fisher have this & he let Moses A. Locke have it).

Jacob Fisher.

May 5 1803 (page 221): Jacob Fisher is elected sheriff, by a large majority.

Aug. 8 1800: Jacob Fisher gave bond of 2000 pounds as sheriff with Alexander Long, Lewis Beard, George Fisher & John Randleman as security.

May 1804: George Fisher elected sheriff of Rowan County, gave bond of see page 269.

Nov. 8 1804 (page 283): "George Fisher appointed Guardeans of Henry & Betsy Bruner orphans of Henry Bruner gave bonds for the gardeanship of each with Jacob Fisher & Alexander Frohock securities in the sums of 500 each".

C.F. Fisher (Old Mocksville road)
Book 47 page 525; Dec. 19 1873, Burton Craige & Richard A. Caldwell (as administrators of deceased Charles F. Fisher & sold Dec. 31 1872) let Claudius E. Mills--all of Rowan Co. N.C.-- have lot #2 on the Mocksville Road, for \$190.00, to pay debts of said estate

Book 48 page 43; Feb. 18 1874, Claudius E. Mills & wife Cornelia F let N.C. Wyatt--all of Rowan Co. N.C.-- have 4 acres on the Old Mocksville road (being lot #2 in the estate of deceased Charles F. Fisher sold them) for \$150.00.

Book 48 page 42; Jan. 29 1873, Burton Craige & Richard A. Caldwell (as administrators of Charles F. Fisher, on a decree of Jan. 14 1871 to sell the land of his heirs-at-law, & sold Oct. 26 1872) lets Noah C. Wyatt have 4 acres on the Western N.C. Railroad on the Old Mocksville road, between said deceased & John I. Shaver, for \$31.00 the acre, witnessed & proved by Thomas P. Johnston on the same day.

Book 57 page 194; Feb. 25 1880, Noah C. Wyatt & wife Nancy E. let John A. Snider--all of Rowan Co. N.C.-- have 8 $\frac{1}{2}$ acres on the Old Mocksville road, on the dividing line between the said Wyatt & W.R. Barker, next Charles Stanard & Obadiah Belt, for \$550.00, witnessed by Andrew Murphy & acknowledged on the same day. (Four of the above were bought on Jan. 29 1873 from Craige & Caldwell as administrators of C.F. Fisher--see book 48 page 42--while the other was got on Feb. 18 1874 from C.E. Miller & wife--see book 48 page 43--who got from Craige & Caldwell as administrators of C.F. Fisher--see book 47 page 525).

Esq. Jacob Fisher.

*
Book 25 page 562; On Aug. 1815, William Hulin & wife Jane, James, John, Elizabeth, Sarah & William Cunningham let Esq. Jacob Fisher (all of Rowan Co. N.C.) have lots #41-42 & 50 in the great south square of Salisbury (144 sq. poles each), for \$105.00, witnessed by M. Stokes & Thomas L. Cowan & proved by the latter in Nov. 1819. (The executors of deceased Hugh Montgomery's will, David Nesbett & John Brown, let Thomas Cunningham have this on May 6 1789 by deed).

Marriage bond: William Hulen to Jean Cunningham Feb. 15 1804 signed by William Hulen

Jacob Fisher (Waters of the South Fork of Crane Creek).

Book 19 page 756; Feb. 11, 1793, Daniel Little of Mecklenburg Co., N.C.--no wife signed--let Jacob Fisher of Rowan Co., N.C., have 300 acres on the waters of the South Fork of Crane Creek, beginning on the corner of Nicholas Brinkle & the line of Lewis Beard at a shoe mak & going with the line of Brinkle east 50 chains to a stake, south 5 chains to a post oak, east 25 chains & 50 links to a pine on the line of Lewis Beard, south with his? 8 chains & 25 links to a stake on the corner of Frederick Fisher--in all 29 chains to a red oak on the corner of Henry Sessamon, west with his line 35 chains to a stake on his corner, south with his line again 14 chains to a black Jack oak on his corner, west 40 chains & 50 links to a small hickory, then north to the beginning, for 100 pounds, witnessed by ? & Henry Sessamon & proved by the latter in Aug. court of 1806.

Book 10 page 329? The State grants (#978 at 50 shillings the 100 acres) to Frederick Fisher 200 acres on Panter Creek next Conrad Freck & Henry Bruner

Nov. 8 1804 (page 283): "George Fisher appointed guardian of Henry & Betsey Bruner orphans of Henry Bruner gave bonds for the guardianship of each with Jacob Fisher & Alexander Frohock securities in the sum of 500 each."

(South Fork of Grain Creek).

Book 13 page 940; May 1 1795, Frederic Fisher (a German & no wife signs), gives to his son, Jacob Fisher--both men are planters of Rowan Co.N.C.--out of his love &c., 38 acres on the south side of the South Fork of Grain Creek, next his own land & that of Christian Cryder, beginning on the corner of said Jacob Fisher & the old line of Frederic Fisher as a white oak, going north 35 degrees east 34 chains & 50 links to a small hickory on the corner of Christian Cryder & Bernard Cryder, north 62 $\frac{1}{2}$ degrees west 25 chains to a large white oak in the said old line, then with the same to the beginning, witnessed by a German(?) & John Hull & acknowledged in May court of 1795.

* Book 11 page 511: July 11, 1788, The State granted, (#1688 at 50 shillings the 100 acres), to Peter Gobble 406 acres on the south side of the South Fork of Grain Creek, beginning on the corner of another tract of the said Gobble at a small hickory & going with the line of his other tract west 49 chains & 50 links to a post oak on the corner of --- Myers, south with the line of Myers 44 chains to a post oak on the line of Nathan Morgan, east with his line 13 chains to a black oak, south 15 chains to a hickory on his corner, east 10 chains to a hickory on his corner, south with his line 22 chains to a black oak on his line, east 20 chains to a black Jack on the line of --- Treese?, north with his line 18 chains & 50 links to a post oak on his corner, east with his line 20 chains to a black oak on the corner of Jacob Fisher, north with his line 63 chains to a black Jack, then to the beginning.

(Waters of Second Creek, the County Line).

Book 10 page 375: Oct. 10 1783, The State grants, (4505 at 50 shillings the 100 acres), to Francis Hingle or Lingal 422 acres on the waters of Second Creek, beginning at a black Jack & going west 55 chains to a black oak on the corner of Boston Lane, north with his line 10 chains to a black Jack on the corner of Antony Lingal, west with his line 57 chains to a post oak on the corner of Jacob Fisher, south with his line 48 chains to a black Jack on his corner & the County Line, east with that line 112 chains to a black oak, then north to the beginning.

Esq. JACOB FISHER.

Fisher

Book 12 page 107: July 11 1788, The State grants (#1713 at 50 shillings the 100 acres) to Jacob Fisher 276 acres next Leonard Krider, Peter Cobble, Conrad Grubb, Frederick Griminger & Adam Trees.

Feb. 6 1794, The will of Henry Rickers is proved by Jacob Fisher. Catharine Rickers qualified.

*

Frederick Fisher (Both sides South Fork of Crane Creek).

Book 14 page 614 or 714 (Numbered twice); Sept. 14 1796, William Hickman & Benjamin Hickman of Perdiston Co., S.C., John Hickman, for himself & for his mother, Mary Hickman (by power of attorney--she is the only female signing the deed) of Kentucky, & Joseph Hickman of Washington Co., Ga., let the planter, Frederick Fisher of Rowan Co., N.C., have 259 1/2 acres on the west line of John Hampton & both sides of the South Fork of Crane Creek, beginning on the line of Rudolph Mowers, & going north 7 degrees east 36 1/2 poles to a white oak saplin, north 22 degrees west 33 1/2 poles to a forked hickory in a bottom, north 15 degrees west 115 poles to a hickory on the corner of Rudolph Mowers, north with the old line 183 poles to a black Jack on the line of --McBride, east 160 poles to a black oak saplin on the old beginning corner of the tract on the north side of South Fork of Crane Creek, going south 390 poles to a black oak on the line of John Hampton, then west with the line of Rudolph Mowers 60 poles to the beginning, for 120 pounds N.C. money, witnessed by ? (a German), John Hampton, Jacob Fisher & David Vanpool & proved by the last named in Nov. court of 1796.

Nov. 12 1796; Deed from William, Benjamin, John, Mary & Joseph Hickman to Frederick Fisher for 259 1/2 acres, Sept. 14 1796 proved by David V.Pool.

Book 10 page 51: Nov. 4 1795, The State grants (\$740 at 50 shillings the 100 acres) to Joseph Hickman 300 acres on both sides of the South fork of Crane Creek on the west line of John Hampton, beginning on the north side of the said creek at a black oak saplin, going west 40 chains to a black Jack on the line of William McBride, west 70 chains to a stake in a branch near a poplar, east 20 chains to a black oak saplin, south 10 chains to a post oak, east 20 chains to a black oak on the line of John Hampton, then north to the beginning.

James L. Fisher

Book 65 page 92: Aug. 22 1884, James L. Fisher & wife Louisa S. let J.L. Shulenberger--all of Rowan Co., N.C.--have 16 1/2 acres next Daniel Correll, Adam Correll, J.L. Shulenberger & others, for \$200.00, acknowledged on the same day.

Book 64 page 354: Aug. 22 1884, James L. Fisher & wife Louisa S., let Agnes I?Coleman--all of Rowan Co., N.C.--have 58 1/3 acres next J.L. Shulenberger & Adam Correll, for \$750.00, as knowledged on the same day.

James L. Fisher & wife Louisa S. let J.L. Shulenberger--all of Rowan Co., N.C.--have 16 1/2 acres next Daniel Correll, Adam Correll, J.L. Shulenberger & others, for \$200.00, acknowledged on the same day.

Book 10 page 97: Nov. 4 1784, The State grants (#912 at 50 shillings the 100 acres) to Rudolph Mourer 250 acres on the waters of Hamptons Creek, beginning on the corner of Joseph Hickman & line of William Hampton, at a black oak, going with the line of the said Hickman 29 chains & 50 links to a white oak on the corner of said Hickman, north with his line 10 chains to a black oak on ---- of said Hickman, west with his line 1 chain to a stake to a corner of said Hickman, west 21 chains to a stake on the corner of said Hickman, north with his line 25 chains to ----, west 30 chains & 50 links with the line to a stake on the line of Ruben Phillips, with his line to his corner, south the same course in all, 50 chains to a stake on the ---- of Frederick Mourer, north with the line of said Mourer 60 degrees east 34 chains to a hickory on the corner of said Mourer, south with his line 40 degrees east 48 chains to a post oak on the corner of Valentine Hornberrier, north with the line of said Hornberrier 81 degrees east 20 chains & 75 links to a black oak on the corner of John Varpool, north with his line & William Hampton, 30 chains & 50 links to the beginning.

(South Fork of Crane Creek)

Book 11 page 178: Oct. 25, 1786, The State granted, (#1194 at 50 shillings the 100 acres), to Peter Little 400 acres on the South Fork of Crane Creek, beginning on the line of Frederick Fisher at a white oak & going south with the said Fisher's line 51 chains to a hickory saplin on the line of Peter Geval, west with the line of the said Geval 22 chains & 50 links to a black oak on the corner of the said Geval, south with his line 10 chains to a post oak, west 11 chains & 60 links to a post oak on the corner of Conrad Goldiren, north with the line of the said Goldiren 10 chains to a black oak on the corner of the said Goldiren, west with his line 25 chains to a black oak, north 74 chains & 50 links to a stake, east 37 chains & 10 links to a black oak grub on the line of the said Fisher, south with his line 25 chains & 50 links to a stake on the corner of the said Fisher, then east with his line 22 chains to the beginning.

John Fisher

School Census of Aug. 22 1850: John Fisher, age 57 years, born in N.C.
 Sophia " " 56 "
 George H. " " 12 "
 Lavina " " 11 "
 Margaret C. " " 6 "
 Sarah " " 3 "
 Mann " " 9 months

Frederick Fisher
Book 19 page 825: March 31 1806, Esq. George Fisher as Sheriff of Rowan Co.N.C. (on 4
executions against Richard Leach: one of 26 pounds 8 shillings & 9 pence with cost re-
covered by John Smith
one of 22 pounds 4 shillings & 7 pence with cost recovered by Frederick Michael; one by
John Troy & William Hillsaps; as executors of deceased John Lopp for 19 pounds, 17 shill-
ings & 9 pence with cost, & one of 202 pounds & 9 pence with cost recovered by the exec-
utors of John Ford--in all 270 pounds, 12 shillings & 1 pence, & sold Aug. 10 1805) lets
Jacob Fisher of Rowan Co.N.C., have 299 $\frac{1}{2}$ acres next George Blaze, ---Lopp, the meadow of
---Yarbrough, for the acre, witnessed by John Fulton & M.Stokes & acknowledged
in Nov. 1808.

John Fisher (Crane Creek)

Book 26 page 295: Sept. 16 1820, Robert Morgan--no wife signs--lets John Fisher (both of
Rowan Co.N.C.) have acres on Crane Creek on the original line next Nicholas Shuping,
& ---McConnell; also the adjoining 100 acres next John Linn & Nicholas Shuping--in all
250 acres--for \$1200.00witnessed by John Linn & acknowledged in Feb. 1821. The first
tract begins on the original corner of the tract at a stake, goes east 37 $\frac{1}{2}$ chains to a
stake on the corner of Nicholas Shuping, south with his line 30 chains to a hickory & a
black oak, east 2 $\frac{1}{2}$ chains to an original corner, south 23 chains to a white oak, west
11 $\frac{1}{2}$ chains to a post oak, north 45 degrees west 20 chains to a black oak, north 9 chains
to a white oak, north 45 degrees west 20 chains to a hickory on the line of --- McConnel,
then north to the beginning; while the adjoining 100 acres begins on the corner of John
Linn at a pine, goes east 15 chains & 50 links to a chestnut oak on the line of the said
Linn, north 67 chains to a hickory bush on the line of Nicholas Shuping, west 15 chains
to a black oak on the line of said Shuping, south 67 chains to the beginning.

Fisher

Marriage bond, Susan Dunn to Lewis Beard Jan 27 1785 signed by

From the Beard Bible

Lewis Beard, born Aug. 13 1755, married Jan. 27 1785, died Dec. 11 1820 at 4 1/2 P.M. His wife was Susanna Beard born Jan. 19 1766-died Aug. 1840. Their children were Mary Beard born Oct. 4 1785

Christena Beard, born June 12 1788 died at 5 P.M. June 17 1848

Sarah " " April 2 1791 " Sept. 14 1793

Elizabeth " " Jan. 6 1794 died at 7.30 A.M. Nov. 30 1805

John " " June 14 1797 at 6 A.M.

Susanna " " Feb 3 1800 died at 2 A.M., died April 4 1810 at 7 P.M.

Charles Fisher, born Oct. 20 1789, died in the town of Hillsboro, Scott Co., Miss., at 8 P.M. on May 7 1849

Lewis Beard Fisher, born March 5 1814 died Oct. 20 of the same year in P.M.

John Fisher tract (Right bank of Yadkin River)

*
Book 72 page 440: Oct. 31 1889, Lavinia Fisher lets A.M. Cruse--both of Rowan Co. N.C.-- have her undivided fifth of the 135 1/2 acres of her deceased father, John Fisher, next Leslie Foard, L.S. Krider, C.A. Weant, heirs of Adam Corl, Philip Sowers, & Yadkin River (but excepts that set out to said Cruse by T.P. Thomason & wife--see book 71 page 102), for \$1.00, if said Cruse will maintain her comfortably while she lives, pay her burial expenses & erect a tombstone to her memory, witnessed by J.M. Horah & acknowledged on the same day.

Book 71 page 132: June 22 1889, G.M. Barringer & wife Sarah let Alexander M. Cruse--all of Rowan Co. N.C.-- have their fifth part of "Known as the John Fisher tract" on the right bank of the Yadkin River next Lewley Foard, foot of a hill, near a branch & spring, Leonard Krider, A. Weant, the road, minor heirs of Adam Corl, & Phillip Sowers (but excepts 16 1/2 acres which John Fisher & wife Leah let A.M. Cruse have in three deeds on Oct. 5 1888: 2 acres & 4 poles on Dec. 6 1881, 1 acre & 3 rods & 1 Sept. 8 1888 of 12 1/2 acres & 7 pole also 1/2 of an acre), for \$300.00, witnessed by S.A. Earnhart & acknowledged on the same day.

Book 71 page 104: June 3 1889, T.P. Thomason & wife Margaret E. let Alexander Cruse-- all of Rowan Co. N.C.-- have their undivided fifth of 152 acres "Known as the John Fisher tract" on the right bank of the Yadkin River as above, for \$300.00

U. D. C. Plans to Unveil Memorial To Christian Reid in the Spring

Fulton-Innes Intersection Chosen as Site

Tentative plans have been made by the Robert F. Hoke chapter of the United Daughters of Confederacy to unveil a monument to the memory of Christian Reid, noted Salisbury author, here in the early spring, officers of the chapter said last night.

Christian Reid was the nom de plume of Mrs. Frances Caldwell Fisher Tiernan, native of this city, who died at her home here on March 24, 1920. Mrs. Tiernan was born July 5, 1846.

The monument will be erected on the grass plot at the intersection of Fulton and Innes streets and will be unveiled at impressive ceremonies to be conducted by the U. D. C. This site is only a short distance from the site where the old Fisher homestead stood—now the residence of the Walter H. Woodsons. The old Fisher home, in which Mrs. Tiernan died, was torn down more than ten years ago.

Plans to erect a monument to the memory of Salisbury's distinguished author originated in the local chapter of the U. D. C. several years ago when Mrs. B. V. Hedrick was president, and during the past two years

have progressed under the active work of Mrs. R. Linn Bernhardt, president, and Mrs. R. Lee Wright, chairman of the memorial committee.

The chapter is still receiving donations to finance the memorial and officers pointed out that the marker on the monument would include the name of the U. D. C. "and friends."

Contract for construction of the monument has been let to the Salisbury Marble and Granite company. Officers of the chapter said the granite for the memorial had been given by B. V. Hedrick.

The woman to whom the memorial will be dedicated was known in this and other countries by her pen name, "Christian Reid." She was a daughter of the late Col. Charles Fisher, officer in the Confederate army, and Elizabeth Caldwell Fisher.

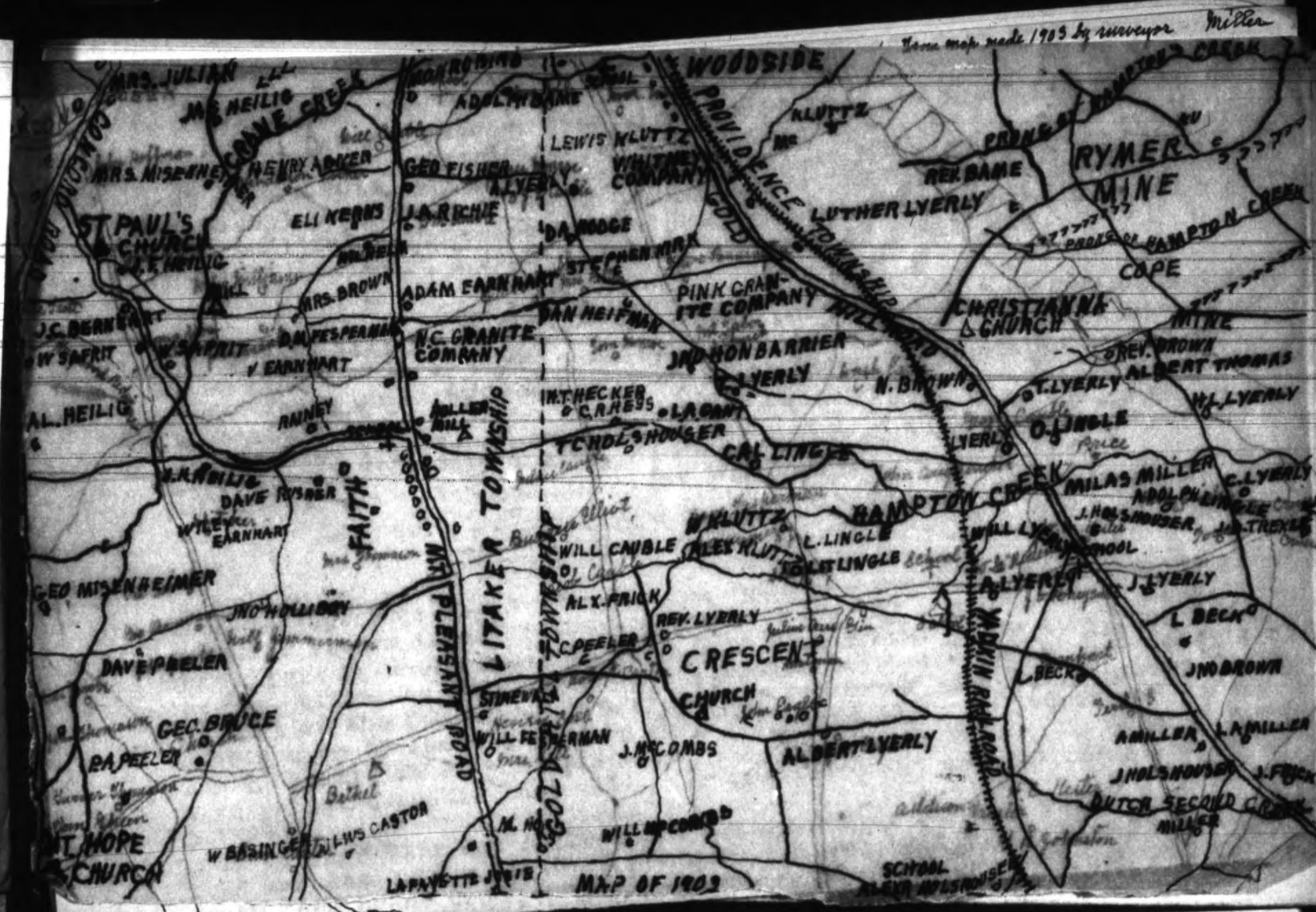
Mrs. Tiernan's first novel was "Falaris Aymer," published in 1870. More than 40 novels, in addition to numerous articles written for periodicals, are the work of her prolific pen. Her last book, "The Secret Bequest," was published in 1915.

Mrs. Tiernan is buried in the Chestnut Hill cemetery.

not a real human had on child.

Wm. & Martin J. Butenor and Stanton Tiernan

Maxine Fisher Charles F. Fisher to Elizabeth B. Caldwell July 17, 1846, signed by John H. Wood



Estate of John Fisher

John Fisher (Second Creek & County-line)

Feb. 4 1789: "ordered that the following Jury lay off a road the highest & best sqy from Salisbury to fishers Ferry on the Yadkin River, viz. Jacob Brown, Willm. Carson Christn. Crider, Willm. Smithers, Jacob Verbell, Peter Gobel, John Shuman, Hugh Morgan, Henry Fullenwider Jacob Beam, John Redwine & David Pool".

Aug. 7 1789: "The Jury appointed to lay off a Road from Salisbury by William Carson's, Jacob Brown's, Fredrick Fisher's, Alexander Klingman's Richd Davis' and thence into the old Road leading to Fisher's Ferry on the Yadkin".

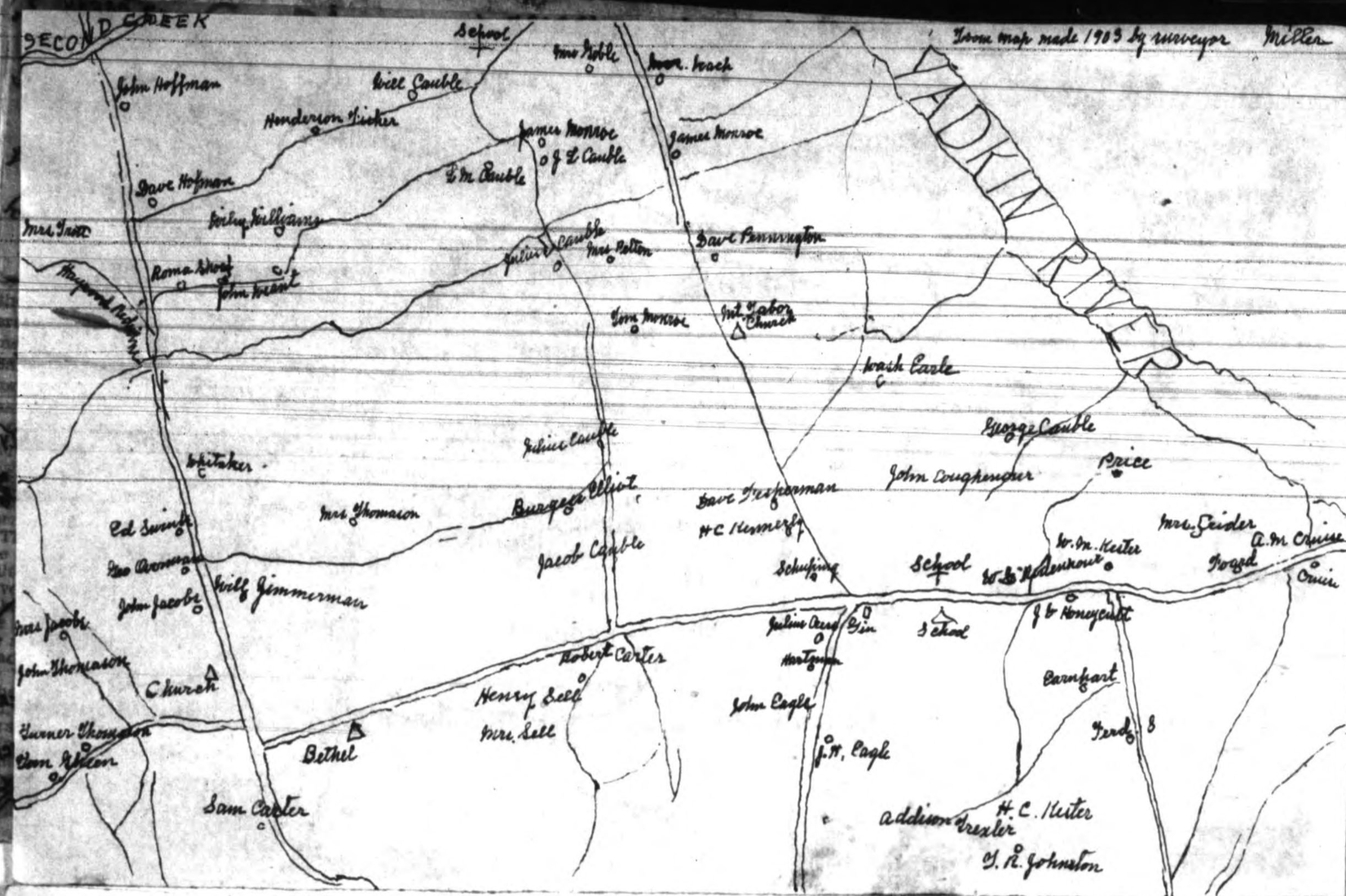
Book 58 page 70: Sept. 4 1880, G.W. Saftich & wife Sallie E. let George W. Julian--all of Rowan Co. N.C.--have 36 acres (less 8 acres sold by Daniel Fisher to Peter A. Richie) or about 28 acres next P.A. Fisher, lots #2 & 4, James Klutz, John Garden & R.A. Fisher, for \$75.00, witnessed by T.J. Haughton & acknowledged on the same day. (This is lot #3 in the estate of deceased John Fisher which had been allotted to Daniel Fisher).

Book 58 page 72: Sept. 4 1880, George W. Julian & wife Alice L. mortgage to Alfred Hols-houser--all of Rowan Co. N.C.--the above for \$75.00 (but marked released)

Book 10 page 10; Aug. 7 1784, Jacob Fisher & wife Christiana let their son, John Fisher--all of Rowan Co. N.C.--have 175 acres & 32 perches on Second Creek in the Dutch Settlement on the County-line next land of deceased Lawrance Lingle, for 50 pounds, witnessed by George Henry Berger & Phill Croose & proved by the latter in Nov. 1784. (This is part of a State Grant on Oct. 10 1783 to)

Book 26 page 871: Aug. 2 1820, Jacob Fisher of Montgomery Co. N.C. (Elizabeth too)--Luis Tucker & wife Catarina, Thobias Miller & wife of Cabarrus Co. N.C., Philip Sifferd & wife Elizabeth of Rowan Co. N.C., let John Fisher Jr. of Rowan, have 175 acres & 32 perches on Second Creek next Herman Fisher, the County-line & Lingel, for \$250.00, witnessed by ? & John Fouts & acknowledged before John Linn in Feb. 1822. (This had formerly been owned by deceased John Fisher Sr.)

Book 27 page 536; Oct. 18 1822, John Fisher Jr.--no wife signs & he may be a German--lets Daniel Corl of Cabarrus Co. N.C.



Lease & release from Peter Eary & wife Mary Catharine to Fredrick Fisher for 160(?) acres April 23-24 1762
 Feb. 5 1773: Lease & release from Michl. Smith & ux. to Fredk. Fisher for----
 on Aug. 4. 1772, is acknowledged.
 Book 4 page 701: April 23 1762, Peter Eary & wife Mary Catharine (Dutch?) let Michal Smith--all of Rowan Co.N.C.--have 112 acres next Frederic Fisher for 5 shillings--the release price being 10 pounds on the next day--witnessed by John Lewis Beard & James Carter & recorded in April 1762.

Book 8 page 114: On Feb. 4 1772, Michael Smith & wife Elizabeth let Fredrick Fisher--all of Rowan CO.N.C.--have 112 acres next said risher, Peter Eary for 5 shillings--the release price being 10 pounds on next day--witnessed (Smiths sign like foreigners).
 Book 13 page 713: July 8 1778, Jacob Berbel, Varble or Verble & Dorothy Varble let for 200 pounds

Book 13 page 709: May 6 1794, Barnet Cryder--german? & no wife signs--lets Frederic Fisher (both of Rowan Co.N.C.) have 160 acres on south side of South fork of Crain Creek in fork of a branch next Peter Airy, for 200 pounds, witnessed by William L. Alexander & acknowledged in Aug. 1794. (This is part of the 640 acres Earl Granville let Peter Airy have, he let Philip Varble have by lease & release on April 23-24 1762, he indentured it to Daniel Varble on July 8 1778 & he, Leonard Cryder have pursuant to his last will, who indentured it to said Barnet. On May 5 1794).

Book 13 page 710: May 5 1794, Leonard Cryder, a german? & no wife signs--lets Barnett Cryder (both of Rowan Co.N.C.) have 160 acres on south side south fork Crane Creek next Peter Airy in fork of a branch, for 200 pounds

Fisher,

Book 27 page 536: On Oct. 18 1822, John Fisher Jr. (no wife signs & his signature looks foreign) of lets Daniel Corl of Cabarrus Co.N.C., have 175 acres on Second Creek next Harmon Fisher, --- Lingle (now belonging to Nicholas Barringer) and the county-line, for \$435.00, witnessed by & John Linn & proved by the latter in Feb. 1823. (This had been owned by John Fisher Sr.--now deceased--& sold by his heirs to said John Fisher Jr.)

Book 23 page 136: --- 18--, Sheriff Edward Chambers lets Jacob Fisher--both of Rowan Co.N.C.--have (on execution against Abraham Arenhart recovered by Nicholas Barringer, assignee of Peter Brown, for 47 pounds 5 shillings), 128 acres on waters of south fork of Crane creek next John Verbal & Jacob Fisher (being Abraham Arenhart's 1/5 interest in the estate of his deceased father Henry Arenhart) & another tract of adjoining 100 acres next said Fisher (formerly --Fraley's), for 5 pounds, sold to the highest bidder the said Fisher, on May 10 1810, witnessed by Thomas Smith & acknowledged in May 1814.

Fisher. (South Fork of Crain Creek).

Book 28 page 130: On Sept. 25 1816, Henry Bower (no wife signed & his signature looks as if German) lets Henry Brown have 132 acres on Crane Creek next John Trexler, John Williams, Henry Brown & Henry Bruner, for \$600.00, witnessed by ? & Ja Fisher & proved by the latter in Feb. 1825. (This is part of the plantation of Antony Salt next that of Frederick Fisher).

Book 23 page 489: On May 20 1812, Jacob Fisher, George Fisher, Charles Fisher, Henry Sossamon & wife Barbara, & Williamson Harris & wife Christena, let Henry Bower have 132 acres on the south fork of Crain Creek, for \$500.00, witnessed by John Thuman(?) & acknowledged before Esq. John Smith by Barbara Sossamon & Christena Harris on Aug. 24 1815. (This is part of the old plantation formerly belonging to the deceased Anthony Solt, and adjoins land of John Katchey, Henry Brown & John Nesbet).

Book 32 page 141: Feb. 17 1834, Charles F. Harris binds himself on \$2000.00, to support Williamson Harris & wife the remainder of their lives should he not pay back the sum, acknowledged in Feb. 1834.

Oct. 1818: On the petition of the minor heirs of deceased John Letchie by their guardian, Williamson Harris, Charles Harris as Clerk & Master of Equity by order of last court, sold it to John Trexler for \$166.33.

Book 12 page 623: May 18 1792, Jacob Fisher--no wife signs--lets Fredric Fisher (both of Rowan Co. N.C.) have 142 2/4 acres on the south side of the south fork of Crain Creek next John Williams, John Gattegey, Christian Krider & ---McCulleck (now John Gattegey's), for 200 pounds, witnessed by two Germans & proved by Michael Cryder in May 1792. (This seems to be Christian Krider's whole tract).

Book 12 page 581: Oct. 20 1790, Samuel Lance (Rosana also) let Jacob Fisher--all of Rowan Co. N.C.--have 142 acres on the south side of south fork of Crain Creek next John Gattegey, Christian Erider & the division line of John Williams, for 142 pounds, witnessed by two Germans & proved by Michael Cryder in May 1792.

Marriage bonds: Rosey Sault to Samuel Lance April 3 1786 signed by John Williams.

Fisher.

John Fisher.

Marriage bonds: Peggy Fisher to David Templeton Oct. 11 1811 signed by

Esther Fisher to John Jones June 24 1797 signed by Risdon Fisher.

Rosa " " Henry Mull Nov. 28 182- " Jno. Utzman.

Harmon " " Elizabeth Peninger July 16 1800 or 1806 George

Mary A. L. " " Jacob Barger April 21 1859 signed by

Daniel " " Rosey Ann Cruse March 17 1852 " " (Peter A. Fisher)

Peter A. " " Elizabeth C. Brown July 26 1852 " " David Fisher *See Michael Brown family page 20*

Jacob " " Nelly Brown June 6 1820 " " John Shuman

John A. " " Towney Brown Sept. 29 1852 " " John Stokes

John W. " " Sarah N. Brown March 21 1848 " " William Brown

Caroline " " William Brown Sept. 21 1841 " " James Biles

Sarah C. " " John D.A. Brown Feb. 10 .859 " " John L. Smithdeal *See page 90 of Michael Brown*

Married Oct. 23 1873 by Rev. W. Kimbal: John D.A. Fisher age 20 years (son of Sandy & Eamilla Fisher) to Jane F. Gardner (daughter of Jacob & Jane E. Fesperman). *See the Michael Brown family page 20*

Book 45 page 56: June 7 1869, John W. Fisher & wife Christina L. let John L. Rendleman--

all of Rowan Co. N.C.--have 162 acres on Middle Crane Creek on the old line, for \$1000.00,

acknowledged on June 26 1869

Book 44 page 598: May 11 1869, George Rendleman & wife Eliza of Union Co. Illinois, let

John W. Fisher of Rowan Co. N.C., have 162 acres for \$1000.00 (subject to a bond made by

them to S.E. Linton & W.C. Fraley on Aug. 8 1868), witnessed by J.C. Scurlock & Esq. George

Penninger in Illinois, &c.

Sons of the American Revolution page 347: David Chambers Fisher of Fort Wayne, Indiana, joined this society as #1664, son of James R. Fisher by Henrietta Ogden (Burnett); grandson of John Fisher by Rose (Chambers) & great-grandson of Colonel David Chambers of the Third Hunterdon County, New Jersey, Militia.

Same page: Robertson James Fisher of the same place, as #1661, joined the same as above

John W. Fisher

* Book 44 page 309: May 7 1869, John W. Fisher & wife Christina L. let T.H. Webb--all of Rowan Co. N.C.--have 55 acres 1 rood & 187 poles next ---Fisher, near a branch, T.W. Haynes, --- Johnston & D.L. Miller, for \$500.00, acknowledged on May 22 1869.

Book 42 page 500: Sept. 20 1857, John W. Fisher & wife Christina L. let Caleb E. Peeler--all of ?-- have 94 acres on Grants Creek near the two mile post on the Charlotte & Salisbury road next Maxwell Chambers, for \$1000.00, acknowledged on Sept. 22 1857.

Book 45 page 298: April 9 1870, John W. Fisher (as administrator de bonis non of Caleb E. Peeler) lets T.H. Webb of have 94 acres on Crane? Creek near the two mile post on the Charlotte & Salisbury road next Maxwell Chambers, but subject to the dower of Mrs. Elizabeth Peeler, for \$500.00

Book 45 page 300: April 10 1870, T.H. Webb & wife Angeline B. let John W. Fisher (all of Rowan) have their interests in above land for \$500.00, acknowledged on May 21 1870.

Book 65 page 18: Jan. 5 1865, Mary R. Fisher lets Luke Blackmer (both of have her interest in 24 acres next Alfred Peeler & Adam Barnhardt, for \$33.51, witnessed & proved by C.H. Bostian on June 1 1865. (This is part of the 24 acres which Lawson Miller sold to John W. Fisher).

Book 41 page 133: Jan. 9 1857, Christena L. Fisher lets J.W. Fisher--both of Rowan Co. N.C.-- have 94 acres near the two mile post next Maxwell Chambers, for \$1000.00, acknowledged on Feb. 2 1857.

Book 40 page 147; Dec. 24 1853, Mary Jane Pool & Julius D. Ramsey let Joseph Fisher--all of Rowan Co. N.C.--have 300 acres on Crane Creek on the public road to Charlotte from Salisbury, next William S. Macay, H.L. Roberts, Mathias Boger, David Deaver, Thomas T. Maxwell & Riley Mesenheimer, for \$3000.00 (witnessed by James E. Kerr & acknowledged on Dec. 24 1853. (E.D. Austin as administrator of Joseph Pool sold this by order of May term 1851, but excepts 100 feet on each side of the railroad, & keeping it in possession until next Jan. 1st.)

Mary R. Fisher & John Wilson Fisher

Married April 6 1872; George M. Byrd (son of Irvin & Elizabeth Byrd) to Jane A. Gardner (daughter of Samuel & Margaret Gardner)
Marriage license July 21 1876; John Wilson Fisher age 48 yrs. to Mary Rebecca Gardner, age 33 yrs.--they were married on July 25th in Litaker Township, by Rev. John C. Denny.
Book 65 page 146; Aug. 19 1865, Margaret R. Gardner, Mary R. Fisher, George M. Byrd & wife Jane let Lewis Agner--all of Rowan Co. N.C.--have 4 acres on the Mt. Pleasant road next John Fisher, for \$6.25 the acre, acknowledged on Aug. 20 1865.

Book 81 page 524; Feb. 11 1897, G.W. Bird & wife Jane A., J.W. Gardner & wife Mary A., W.M. Ritchie & wife Martha Elizabeth, let R.A. Rainey--all of Rowan Co. N.C.--have 20 98/100 acres next lot #1, George Fisher, W.M. Ritchie & Jane A. Byrd, for \$239.88, acknowledged on Feb. 15 1897. (This is lot #2 in the estate of Gardner for Margaret R. Gardner deceased, & Mary R. Fisher, deceased, & is on the west side of the public road next ---Agner).

Fisher Mills or Shoals on Yadkin River &c.

Book 85 page 302; May 4 1889, Mrs. Fannie C. Hairston of Davie Co. N.C. lets B. Frank Mebane of Rockingham Co. N.C., have 480.73 acres in Davie Co. on the east bank of South Yadkin River next George A. Lefler, the land bought by the said Mebane of W.H. Nolly & wife, the land bought by the said Mebane of J.T. Trollinger & wife next ---Sharp, ---Williams, ---Crason, east side of the Mocksville road, ---Menus, below the ferry (now a ford), crossing the river twice & "Known as the 'Fisher Mills' or 'Shoals' Tract"; also 51 1/2 acres on the west bank of the South Yadkin River next the land the said Mebane bought of W.H. Nolly & wife, north of the Wooden dam, for \$12500.00, witnessed by G.W.A. Mebane & S.E. Williams & proved by the latter on May 27 1899.

Book 85 page 120; Jan. 28 1899, C.T. Creason & wife Lydia R (who was Lydia R. Correll) let B. Frank Mebane of Rockingham Co. N.C., have what is necessary for a dam near the "Shoal" on the South Yadkin River, for \$100.00, acknowledged in Davie Co. N.C. on the same day.

(See book 64 page 603 & book 73 page 136 for more details)

Book 41 page 100: Oct. 11 1856, L. Blackmer as Clerk of (on a decree in court on petition of the heirs of deceased William Heathman for a sale, & sold Aug. 7 1855) lets Joseph Fisher have 493 acres on the north side of Creek next John C. Miller, Sabret S. Trott, Alexander Shoaf, ---Craye?, ---Foard, ---Fralely & crossing the creek several times, witnessed by B.B. Roberts & acknowledged in Nov. 1856

Book 42 page 19: April 9 1859, Joseph Fisher--no wife signs--lets David A. Huffman (both of Rowan Co., N.C., have 80½ acres beginning on the corner of Joseph Fisher & the line of S.S. Trott & going south 12 degrees west 15.75 chains to a stake on the corner of S.S. Trott, north 1.10 chains to a stake on the corner of Alexander Shoaf, south 88½ degrees east 30.93 chains to a pine knot on the corner of Lucinda Kinkaid, north 14.25 chains to a pine knot on the corner of Joseph Fisher & the line of --- Phillips, then north 88½ degrees west 55.25 chains to the beginning, for \$805/00, witnessed by William Bassinger & G.F. Waggoner & proved by the latter on Nov. 7 1859.

Charles F. Fisher place (Stony Ford & Third Creek) Coolemes Mill
Book 42 page 490: Oct. 24 1851, R.M. Pearson (as executor? of the will of deceased Giles W. Pearson which gives him the power) agrees to let Charles F. Fisher--both of have 900 acres on the South Yadkin River (but excepts the graveyard acre) next ---Fisher, road, ---Wagoner, ---Hobson, original grant, old place, up the river, near the bridge, including where ---Williams now lives (a survey of 155 acres is to be made next December after the return of said Fisher from the South), part of 150 acres (of which 25 acres is in dispute & will not be sold unless a good title may be made), at \$6.50 the acre, witnessed & proved by Thomas McNeely on Dec. 19 1862.

Book page 199: May 20 1901, Fannie C. Hainston of Davie Co. N.C., lets the Coolee Lhee Cotton Mills have 706.62 acres next C. Pennington, W.H. Nolly, ---Hainston & others on the north side of Third Creek, down from Stony Ford bridge, crossing Third Creek twice, next ---Correll's bridge, on the south side of the South Yadkin River & up it, "Known as the Fisher place", for \$4600.00, witnessed & proved by Frank C. Hainston on May 28 1901.

Book 43 page 44: Feb. 3 1865, Jacob Correll of Rowan Co. N.C.--no wife signs--lets Peter W. Hainston of Davie Co. N.C., have 840 acres on the south bank of the South Yadkin River & down it to the mouth of Third Creek, then up said creek to the fork & just below the mill, just above the mouth of a spring branch, near the mill-dam; also 50 acres on the north side of Third Creek, down it & crossing said creek on the west side of the main road, including the mill & land under water, just above the spring branch next above tract, for \$30,000.00, witnessed & proved by R.A. Caldwell on Feb. 23 1865.

John Fisher of North Carolina
N.C. D.A.R. Register of 1947, page 22: Mrs. Ethel Fisher as #305962, from the services of John Fisher a Private of North Carolina, joined the "Colonel Robert Rowan Chapter," (organized Nov. 4, 1936), of Fayetteville, N.C.

Fisher

N.C. D.A.R. Register of 1947, page 17: Mrs. L.A. Fisher, (Tray Polk), as #157132, from the services of Captain Charles Polk of North Carolina, joined the "Cabarrus Black Boys Chapter," (organized June 25, 1914), of Concord N.C.;

Same page: Mrs. J.C. Fisher, (Jane Powell) as #342292, from the services of Absolom Powell an Ensign & Captain of North Carolina, did likewise;

Same page: Mrs. J.P. Fisher, (Mary Kimmons), as #365487, from services of Lieutenant Andrew Corathers of North Carolina, did likewise

Same page: Mrs. R.E. Ridenhour, (Frances Fisher), as #180739, from the services of Captain Joseph Shinn of North Carolina, did likewise;

Same page: Mrs. E.J. White (Frances Ridenhour), as #220829, from the services of Captain Joseph Shinn of North Carolina, did likewise

Page 16: Mrs. R.R. Beatty, Jr. (Sarah Frances Fisher), as #366131, from the services of Captain Charles Polk of North Carolina, did likewise

Page 79: Mrs. John R. Dear, (Marian Heilig) as #79551 from the services of Frederick Fisher, of the Virginia Militia, is listed among the former members 1890-1947." see also here

George Alexander Fisher of Salisbury, N.C.

The "Smith Family Tree Book" page 83: Harriet Jane Smith (born July 22, 1817, died April 16, 1862) married Henry Winston De Berry (born Feb 22, 1807, Nov. 19 1881), both buried in Anson Co., N.C. Their eldest child Edmond Jones De Berry (born April 22, 1835), married Cornelia Ann Haines (born July 23, 1848) & their youngest child was Mary Lightfoot De Berry see below 570: Harriet Jane Smith above was daughter of James (son of John 2 of the revolution, son of John 1 the emigrant) - see pages 80-

570-8- Mary Lightfoot De Berry (born May 13 1876), married George Alexander Fisher (born May 20 1870) of Salisbury, N.C. in the real estate business, (also in the living stable business with brother John). Children: (A) Margaret De Berry Fisher (born April 21 1908 died Sept 8 1904); (B) Catherine De Berry Fisher (born March 9 1905) married Spencer Murphy; (C) George Alexander Fisher (born Sept 9, 1908)

Page 82: Mrs. H.A. Fisher, (Mary De Berry), as #64795 from the services of James Haines a Soldier of Virginia & North Carolina, is listed among the former members 1890-1947"

4D 147 Dec 24 185-3 Mary Jane Pool & Julia S Ramsey as trustee see Joseph Fisher 300, both Rowan 300, waters of Crane Creek on public road from Salisbury to Charlotte next Tom S Mearns H L Roberts Matthias Roger David Peterson Thos J Maxwell Peter Hensenkemer et al (formerly owned by deceased Joseph Pool & sold by her Admr. C D Fisher by order Court May term 185-1 excepted back on railroad which runs through it with 100 ft on each side

Frederick Fisher (Northeast bank of the Yadkin River)

Book 12 page 685: Nov. 10 1784, The State grants (#2302 for 524 pounds) to James Scrivner 265 acres on the northeast side of the Yadkin River, beginning on its bank next lot #54, at a post oak, going east 11 chains to a black oak, south 5 chains to a maple, east 6 chains to a pine, north 55 degrees east 50 1/2 chains to a post oak, south 35 degrees east 15 chains & 25 links to a black oak, south 17 degrees east 17 chains to a black oak, south 6 degrees west 10 1/2 chains to a post oak, south 50 degrees east 26 chains to a white oak, west 70 chains to a hickory on the river bank, then up its various courses to the beginning

Book 17 page 204: Sept. 3 1799, James Scrivener--no wife signs--lets Frederick Fisher (both of Rowan Co., N.C.), have 265 acres on the northeast bank of the Yadkin River,

Book 17 page 303: Feb. 1 1800, Frederic Fisher (a German & no wife signs) lets George Fisher--both of Rowan Co., N.C.--have 265 acres on the northeast side of the Yadkin River, beginning on its bank on the corner of lot #54, at a post oak, going east 11 chains to a black oak, south 50 chains to a maple, east 6 chains to a pine, north 55 degrees east 50 1/2 chains to a post oak, south 35 degrees east 15 chains to a black oak, south 17 degrees east 17 chains to a black oak, south 6 degrees west 10 1/2 chains to a post oak, south 50 degrees east 26 chains to a white oak, west 70 chains to a hickory on the river bank, then up its meanders to the beginning, for 550 pounds N.C. money, witnessed by a German (Geo. Bollont) & acknowledged by the said Frederick Fisher in May court of 1800. (over).

Page 79: Mrs. John R. Dear, (Marian Heilig) as #79351 from the services of Frederick Fisher, of the Virginia Militia, is listed among the former members 1890-1947." *see elsewhere*

George Alexander Fisher of Salisbury, N.C.

of the "Smith Family Tree Book" page 83: Harriet Jane Smith (born July 22, 1817, died April 16, 1862) married Henry Winston De Berry, (born Feb 22, 1807

" Nov. 19 1881, both buried in Anson Co., N.C. Their eldest child Edmond Jones De Berry (born April 22, 1838), married Cornelia Ann Gaines, (born July 23, 1848) & their ~~youngest~~ child was Mary Lightfoot De Berry see below 570; Harriet Jane Smith above was daughter of James, (son of John 2 of the revolution, son of John 1 the emigrant - see pages 80-

570-S-Mary Lightfoot De Berry, (born May 13 1876), married George Alexander Fisher, (born May 20 1870) of Salisbury, N.C. in the real estate business, (also in the livery stable business with brother John). Children:

- (A) Margaret De Berry Fisher (born April 21 1898 died Sept 8 1904);
- (B) Catherine De Berry Fisher (born March 9 1905), married Spencer Murphy;
- (C) George Alexander Fisher (born Sept. 9, 1908

Page 82: Mrs. H.A. Fisher, (Mary De Berry), as #64775 from the services of James Gaines a Soldier of Virginia & North Carolina, is listed among the former members 1890-1947"

George Fisher. (Northeast bank of the Yadkin River)

Book 17 page 301; May 7 1800, George Fisher--no wife signs--lets George Smith (the son of Casper Smith)--both of Rowan Co., N.C.--have 265 acres on the north east side of the Yadkin River, beginning on its bank, on the corner of 564, at a post oak, going east 11 chains to a black oak, south 5 chains to a maple, east 6 chains to a pine, north 55 degrees east 50 1/2 chains to a post oak, south 55 degrees east 15 chains & 25 links to a black oak, south 17 degrees east 17 chains to a black oak, south 6 degrees west 10 1/2 chains to a post oak, south 50 degrees east 25 chains to a white oak, west 70 chains to a hickory on the river bank, then up its meanders to the beginning, for \$1275.00, witnessed by J. Fisher & Isaac Shewell & acknowledged in May court of 1800.

Book of Mortgages 4 page 264; Dec. 24 1867, George M. Fisher & wife Amy let Tobias Kesler (all of Rowan Co., N.C.) have 145 1/2 acres (see deed from John Barger & wife on Dec. 23 1867 & from Tobias Kesler & wife as trustee to Amy Fisher on Dec. 24 1867, as they owe him \$1400.00 with interest, acknowledged on Jan. 2 1868. (This is next deceased Moses Barringer, Monroe Troutman & others--see also on Dec. 25 1860

*

Jacob Fisher. (South side of South Fork of Crain Creek) Book 12 page 581; Oct. 20 1790, Samuel Lance (Rosana Lance also, ...) lets Jacob Fisher--all of Rowan Co., N.C.--have 142 1/2 acres on the south side of the South fork of Crain Creek, next John Gattgay & Christian Krider, beginning on the corner of said Krider at a black oak saplin, going with his line west 18 chains & 50 links to a stake on the division corner between the said land & John Williams, north with the said division line 53 chains & 25 links to a stake on the line of said Gattgay, east with the said line 44 chains & 50 links to a black oak, south 53 chains & 25 links to a post oak grub, then west 26 chains to the beginning, for 142 pounds, witnessed by two Germans(?) & proved by Michael Cryder in May court of 1792.

Book 12 page 623; May 12 1792, Jacob Fisher--no wife signs--lets Frederick Fisher (both of Rowan Co., N.C.), have 142 2/4 or 1/2 acres on the south side of the south fork of Crain Creek, beginning on the corner of said Williams at a stone & a stake, going north with the line of said Williams 53 chains & 35 to a stake on the corner of said Williams & the line of ---McCullah (now ---Cattegy), east with said line 44 chains & 50 links to a black oak on the old corner of McCulloch, south 53 chains & 25 links to a post oak grub, west 25 chains to the beginning, corner of the whole tract on the corner of ---Krider & a post--- in the whole, 44 chains & 50 links to the beginning, for 200 pounds, witnessed by two Germans & proved by Michael Cryder in May court of 1792. May 11 1792; Deed from Jacob Fisher to Fredrick Fisher for 142 1/2 acres May 12 1792 proved by Michael Cryder.

Book 33 page 311: June 28 1837, Harmon Fisher--no wife signs--lets Henry H. Sessoman (b both of Rowan Co. N.C.) have 168 acres on the north side of the South Fork of Crain Creek beginning next Adam Casper & Jacob Lyerly, for \$500.00, witnessed by Daniel Corell & Thomas Miller & proved by Henry Miller in Aug. 1837.

George Fisher (Both sides of Crane Creek)

Book 18 page 90: Oct. 10 1801, John Hartman--no wife signs--lets George Fisher (both of Rowan Co. N.C.), have 218 acres on both sides of Crane Creek, beginning of the corner of --- Stokes (formerly Smith's), at a pine, going east 60 poles to a persimmon on the bank of the creek, south 68 poles to a red oak, east with the line of Peter Hedrick 148 poles to a post oak sapling, north with the open line to a willow oak on the corner of Abraham Barnhart, west with the new line of Abraham Barnhart 208 poles to a stake on his other corner near the ridge-path of ---Walton, then south to the beginning, for 300 pounds, witnessed by Jacob Lence, Elizabeth Klinart & Hartman Hendricks & acknowledged by John Hartman in Nov. court of 1801. (This is part of the tract originally granted by Earl Granville to Harmon Hartman on Dec. 21 1761).

Book 4 page 833: Dec. 21 1761, Earl Granville lets Harmon Hartman of Rowan Co. N.C., have 298 acres on both sides of Crain Creek, beginning on the corner of Conrad Michael at a hickory, going west 20 poles to a pine on the corner of --- Michael, south 172 poles to a pine on the line of ---Smith, east 60 poles to a persimmon, south 68 poles to a B O on the corner of ---Brown, then east 148 poles to the beginning, for 10 shillings sterling, with the yearly rental of 11 shillings, 4 pence, (which is at the rate of 3 shillings sterling the 100 acres), witnessed by Jas. Complan, William Gibson & John Frohook & recorded by John Frohook as C.G. on July 22 1762.

July 20: 1762: Deed from Earl Granville to Harmon Hartman for 283 acres Dec. 21 1761 is proved by John Frohook.

May 11 1792; Deed from Samuel Lance to Jacob Fisher for 142 acres Oct. 20 1790 proved by Michael Cryder. (over)

J.A.Fisher (Grants Creek

Book 53 page 282; March 16 1877, Valentine Propst & wife Harriet S. let J.A.Fisher--all of Rowan Co.N.C.--have 5 acres & 36 poles next B.Cress; also 5 acres & 27 poles next R. Cress, a new line & Grants Creek, for \$92.00, acknowledged on the same day.

Book 68 page 523; Aug. 24 1874, Valentine Propst --no wife signs--lets J.A.Fisher have ---- at the high-water mark next ----Henderson,---Cress & the mill-pond; also --- on the creek for ----, witnessed & proved by W.A.Houck on Dec. 30 1885. (This is done to cover the high-water-mark of the pond).

Book 68 page 523; Jan. 18 1879, W.L.Kluttz (as commissioner in the special proceedings entitled Jacob W.Rymer & wife Christena, A Leonard W.Safrit, Richard Apperson & wife Susan E., a minor, & Amanda C.Safrit by friend Jacob W.Rymer, licensed on Nov. 27 1877) lets J.A. Fisher have 113 acres & 35 poles next ---Rodgers, ---McKenzie & ---Safrit, for \$390.33, acknowledged on Dec. 30 1885.

Fisher Clan Celebrates At J. L. Fisher's Home

Salisbury Post Sept 4 1938

The 30th annual reunion of the seven living children of the late Mr. and Mrs. J. Rufus Fisher, and the golden wedding anniversary of a son, John L. Fisher, and his wife, nee Carrie Holshouser, was celebrated Saturday at the John L. Fisher home near Rockwell.

The eight children of the honorees, together with numerous other relatives and friends assembled in the early afternoon, and enjoyed a picnic supper just before twilight. Mr. and Mrs. Fisher received a number of handsome gifts in observance of their golden wedding, and many felicitations.

The late Mr. and Mrs. Rufus Fisher celebrated their golden wedding on January 20, 1908, and at that time it was decided by the eight children then living to meet annually.

The children are: Mrs. D. W. Palmer, of Albemarle, who died April 4, 1932; C. M. Fisher, of Granite Quarry; John L. Fisher, of Rockwell; Mrs. Dovie Holshouser, of Route 5, Salisbury; G. A. Fisher, of Concord; George C. Fisher, of Salisbury; and Mrs. Robert E. Patterson, of Crescent.

ROBUST STOCK

The father of this group served four years in the Civil war and was slightly wounded at Gettysburg on the second day of the fierce fighting there. He died in 1924, at the age of 88. He had been of such excellent health that a physician was called to attend him only once in life, and that in the final few months. He was the last of 10 children in his own family to pass away.

Mrs. Fisher was the daughter of John Holshouser, who lived six miles southeast of Salisbury on the Albemarle highway, where Carson Lingle now lives. She kept the farm in operation while her husband was away at war. The farm was located just inside the Rowan county line, and the home was only 50 yards from Cabarrus county. Mr. Fisher inherited the farm from his father's estate.

Mr. and Mrs. Fisher were married January 20, 1858, by the Rev. Thornton Butler, one of the early pastors of historic Lowerstone Reformed church two miles south of Rockwell. Their married life lasted almost 63 years. Mrs. Fisher passed away January 13, 1921, causing the first break in the family.

The parents and children were confirmed in the Lowerstone church.

GOLDEN WEDDING

Their third child, John L., now celebrates a golden wedding anniversary. In his family are also eight children, and they, with numerous other kin, were present Saturday. Mr. Fisher is now 72 years old, and Mrs. Fisher is 69. Mr. Fisher has been a farmer throughout life.

The children are: Mrs. C. A. Miller, of Rockwell; Mrs. Walter Isenhour, of Gold Hill; Hoy L. Fisher, of Salisbury; W. Grady Fisher, of Buffalo, N. Y.; Mrs. John Lentz, of Spencer; Miss Ruth Fisher, of the home; Rowe, of Rockwell, and Wade Fisher, of Granite Quarry.

The Fishers and their connections have been active in church and civic affairs throughout life. One grandson, Rev. J. A. Palmer, is pastor of the Reformed church at Thomasville; and a granddaughter, Mrs. Frank Fesperman, is wife of a missionary in Japan.

The golden wedding anniversary celebrated Saturday is the fourth in the history of the family in connection with the annual reunions.

The first such anniversary was

that of the parents, Mr. and Mrs. J. Rufus Fisher, on January 20, 1908. The second was that of Mr. and Mrs. D. W. Palmer, on March 23, 1932; the third, Mr. and Mrs. Carson Fisher, on January 1, 1937; and now, Mr. and Mrs. John L. Fisher, on September 3, 1938.

Bestion Family