



ORDNANCE SURVEY LEICESTERSHIRE SHEET XII 10
 CROWN COPYRIGHT RESERVED
 SCALE 1/2500 DATE 28.5.65
LOCATION PLAN



PROPOSED DEVELOPMENT
OLD DALBY
MELTON-MOWBRAY LEICS

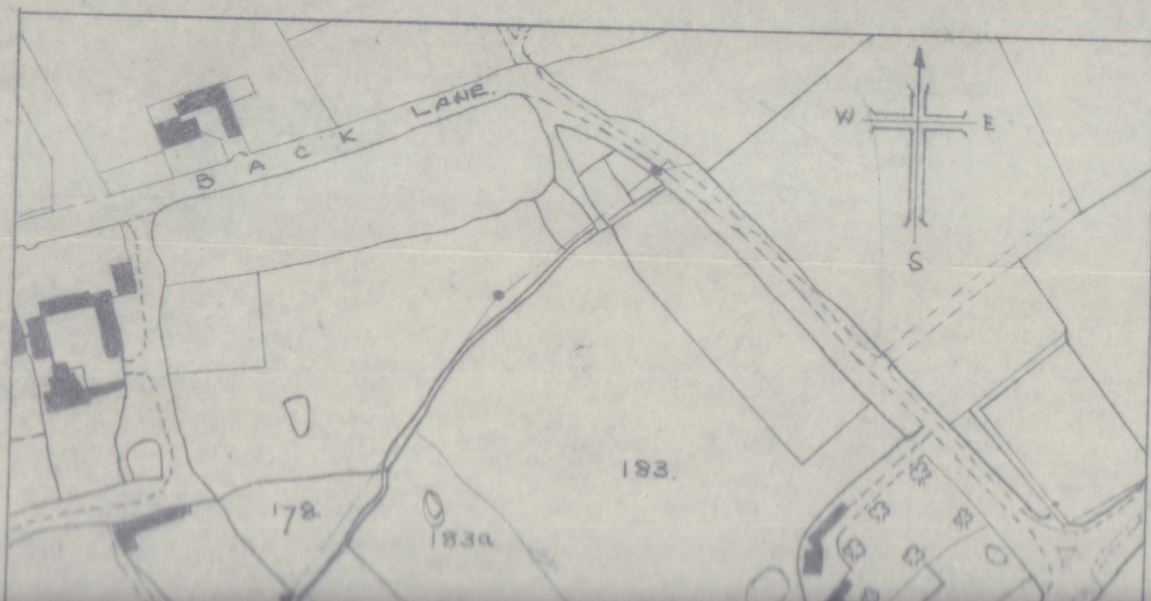
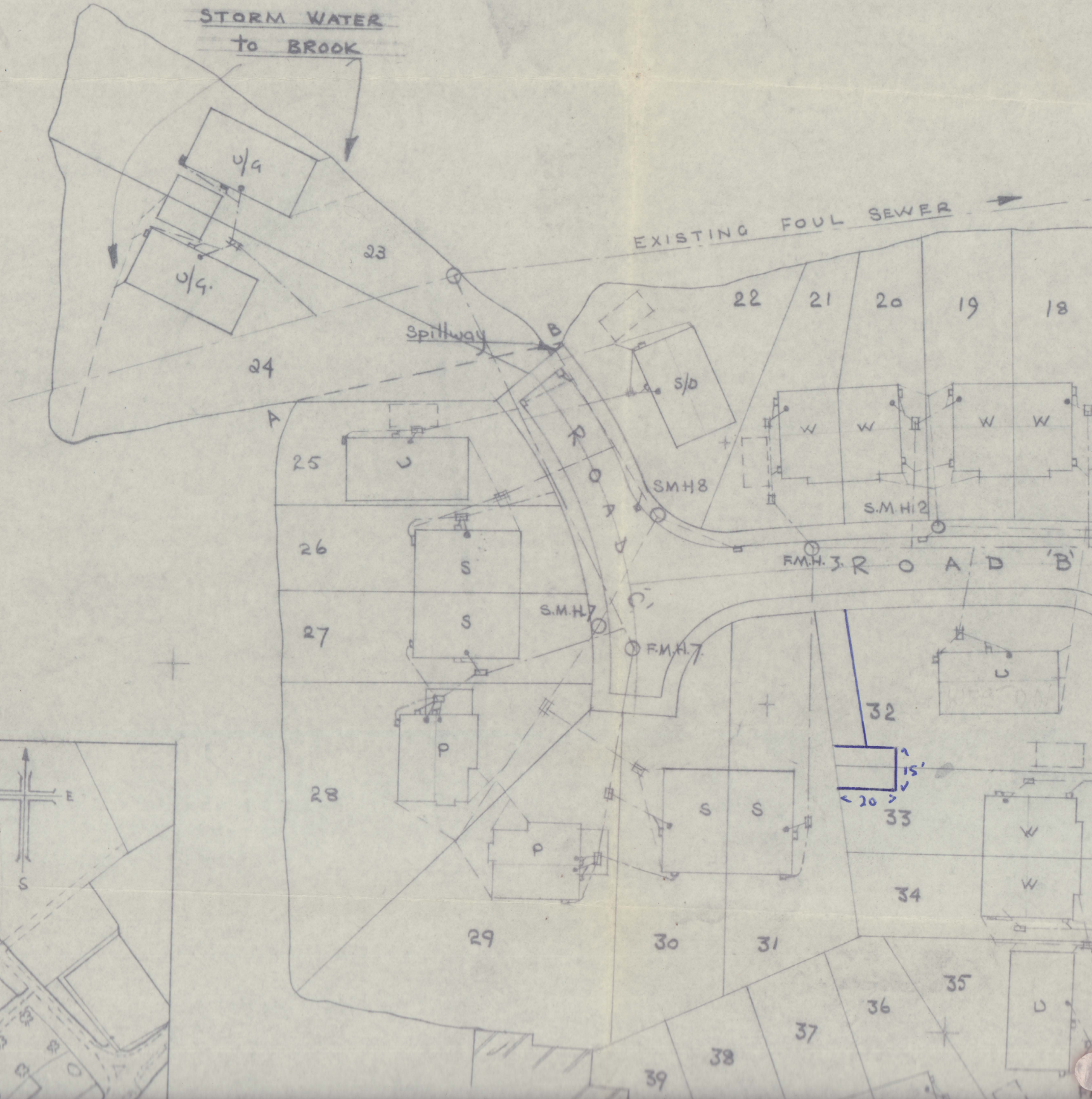
LAYOUT OF HOUSES ROADS AND SEWERS

SCALE 1:500th
 1:2500th

DRAWING No A/1001/1B.
 DRAWN D.E. DATE 28.5.65

NOTES

- 1 GULLEY POSITION ON ROAD 'A' TO BE AGREED ON SITE
- 2 METHOD OF MARRYING ROAD 'A' WITH CHAPEL LANE TO BE AGREED ON SITE
- 3 ADDITION GULLEY AT JUNCTION WITH CHAPEL LANE IF REQUIRED
- 4 SPILLWAY TO BROOK TO HAVE HEADWALLS FINISHING 1 FOOT ABOVE GROUND LEVEL WITH BAFFLE WALL AND CONCRETE APRON





ORDNANCE SURVEY LEICESTERSHIRE SHEET X1110

CROWN COPYRIGHT RESERVED

SCALE 1/2500

DATE 28.5.65

LOCATION PLAN



PROPOSED DEVELOPMENT

OLD DALBY

MELTON-MOWBRAY LEICS

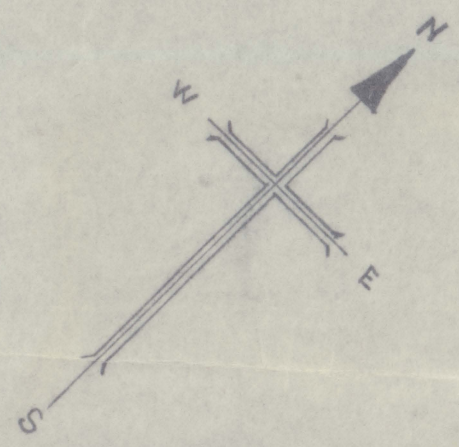
LAYOUT OF HOUSES ROADS AND SEWERS

SCALE 1:500th
1:2500th

DRAWING No A/1001/1B

DRAWN D.E. DATE 28.5.65

STORM WATER
TO BROOK



EXISTING FOUL SEWER

EXTG F.M.H.

EXTG. FOUL
MANHOLE

Spillway

F.M.H. 1A

F.M.H. 1B.

ALTERNATIVE ROUTE FOR OUTFALL
OF FOUL SEWER

23
24

22 21 20 19 18 17 16 15

Spillway

S.M.H. 8

S.M.H. 12

S.M.H. 3

S.M.H. 1

F.M.H. 2

F.M.H. 1

R O A D 'B'

S.M.H. 7

F.M.H. 7

32

33

14

13

12

11

10

9

8

25

26

27

28

29

30

31

34

36

35

37

38

39

R O A D 'A'

LOCAL AUTHORITY HOUSING.

