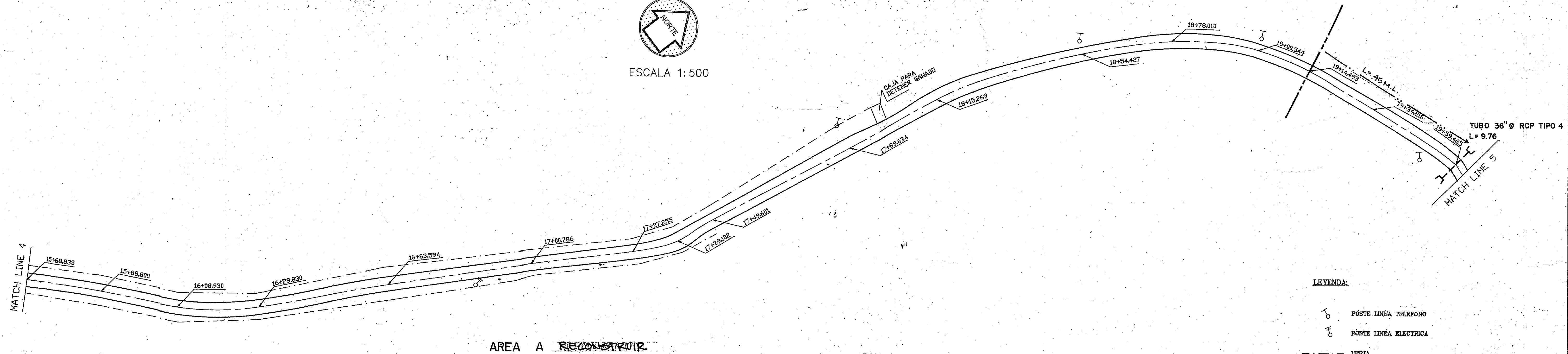


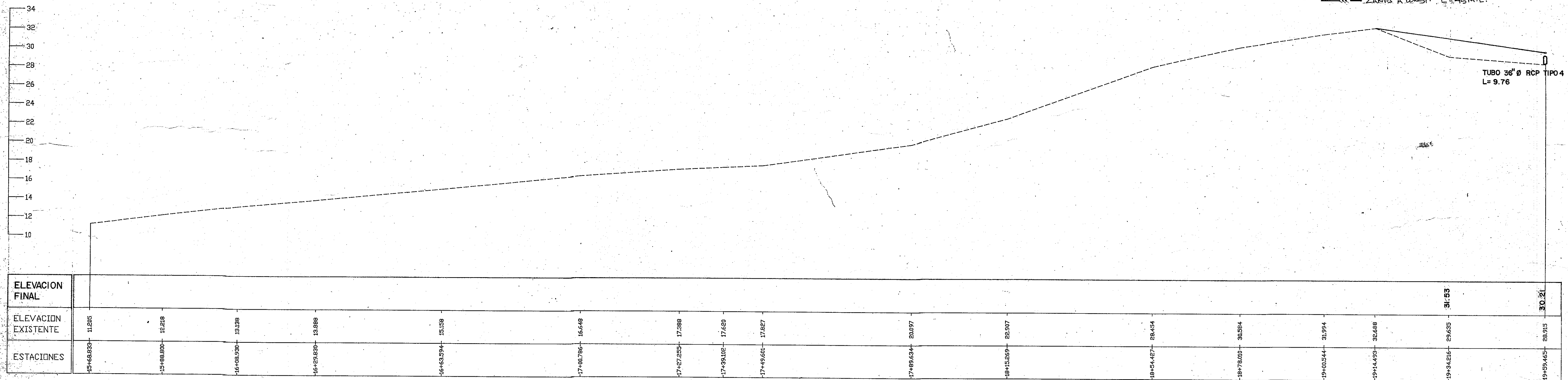
ESCALA 1: 500



AREA A RECONSTRUIR

LEYENDA:


- POSTE LINEA TELEFONO
- POSTE LINEA ELECTRICA
- VERIA
- CENTRO DE CARRETERA
- ORILLA DE CARRETERA
- ZANJA A LOSES L=45 M.L.



| ELEVACION FINAL | | | | | | | | | | | | | | | | | | | |
|---------------------|-----------|--|-----------|-----------|-----------|-----------|--|-----------|-----------|-----------|-----------|-----------|-----------|-----------|-----------|-----------|-----------|-----------|-----------|
| ELEVACION EXISTENTE | 11.205 | | 12.218 | 13.128 | 13.888 | 15.159 | | 16.648 | 17.588 | 17.620 | 17.827 | 20.097 | 25.907 | 28.454 | 30.584 | 31.994 | 32.668 | 31.853 | 30.21 |
| ESTACIONES | 15+68.833 | | 15+68.800 | 16+08.930 | 16+29.830 | 16+63.394 | | 17+00.786 | 17+27.255 | 17+39.102 | 17+49.601 | 17+65.634 | 18+15.269 | 18+54.427 | 18+78.010 | 19+00.544 | 19+14.493 | 19+34.216 | 19+59.465 |

PERFILES DE LA ESTACION 15+68.833 A LA ESTACION 19+59.465

HOR: 1: 500
VER: 1: 200



GIL R. NIEVES STANZIOLA
INGENIERO CIVIL
LIC. 5874
CALLE IT. NUM. 51 COLINAS DEL YUNQUE
RIO GRANDE, PUERTO RICO 00725