

The State of Tennessee.

TO ALL TO WHOM THESE PRESENTS SHALL COME—GREETING:

Know Ye, That in consideration of an entry made in the Entry Taker's Office of Sullivan County of No. 1738, dated the 10th day of February, 1859, by S. J. Murrell there is Granted by the State of Tennessee unto the said S. J. Murrell and his heirs a certain tract or parcel of land containing Five hundred and fifty acres, lying in the County aforesaid, South of Holston river, on Horse Creek, Beginning at an elm near two large beeches, with Keens line North one and a half West 270 poles to a hornbeam & planted rock, with Lewis Hails line, crossing said Horse creek North 64 West 65 poles to a pine on a hill, with his line North 65 1/2 West 12 poles and 22 1/2 links to a planted rock on a hill marked H. M. 1850; with his line South 42 West 196 poles to a planted rock on a hill near two white oaks and a spanish oak, with his line which is a conditional line, North 44 West 74 poles to a white oak, with his line North 72 3/4 East 6 poles and 22 links to a post oak, & white oak, with Mullens line North one East 159 poles to a white oak, Adam Barnes corner, with his line North 20 poles to a spanish oak, Walnut and pointers, on the top of a sharp ridge, with his line crossing Sinchen's branch twice South 88 1/2 West 73 poles to a black and pointers near said branch, with his line North 87 3/4 West 87 poles to a planted rock, two white oaks one of which is fallen, with said Barnes line and Goads line South one and one fourth West 148 poles to a planted rock and pointers with Goads line North 88 1/2 West 51 poles and nine links to an Bronwood & pointers, with their line South 26 West 47 poles to a planted rock at the Beach Creek road, East twenty five poles to a planted rock, with W. Carr's line, South 34 East 41 1/2 poles to a fallen Walnut & planted rock, at said road, with his line South one & a half West 18 poles to a planted rock, with Wells line North seventy three East 52 poles to a white oak with his line, South 19 East 45 poles to a black oak with Vincent's line, South 86 1/2 East 38 poles to a gum, with the same South 63 3/4 East 75 poles to a white oak, on a hill, with his line South 59 East 28 1/2 poles to a stake in a ditch with Morgan's line & with said ditch North 70 East 27 poles to a stake, with said ditch and her line North 52 East 9 poles to a stake in said ditch with her line South 72 East 5 poles to a sugartree at the mouth of a lane, North twenty seven East 27 poles with her line which is the meanders of Horse Creek to a broke top sugar tree and planted rock on the North bank of said creek, with said Morgan's line, South 25 East 28 poles to a black oak and sourwood on a cliff, with her line South 68 East 35 poles to a planted rock, with her line South 21 West 40 poles to a white oak & stump and planted rock, with her line South 35 East 20 poles to a fallen black and planted rock, with her line South forty eight East fifty seven poles to a small hickory and planted rock, with their line South eighty four East seventy nine poles to the beginning.

Surveyed the 15th day of November, 1859, with its appurtenances, to have and to hold the said Tract or Parcel of Land, with its appurtenances, to the said S. J. Murrell and his heirs and assigns forever.

In Witness Whereof, Sham J. Harris Governor of the said State of Tennessee, has hereunto set his hand, and caused the Great Seal of the State to be affixed, at NASHVILLE, on the 7th day of January, in the year of our Lord one thousand eight hundred and Sixty, and of American Independence the eighty fourth.

BY THE GOVERNOR:

De R. Ray, Secretary.

The State of Tennessee

TO ALL TO WHOM THESE PRESENTS SHALL COME

S. J. Murrell

has title to the within described tract of Land.

A. B. Small,
Reg. of E. Tenn.

A. B. Small,

Register of East Tenn.

Recorded in Vol. 31, Page 15 & 16.

No. 34532

S. J. Murrell

550 Acres.

Sullivan County, East

Tenn.

No. _____

_____ Acres.

_____ County, East

Tenn.



This Indenture made and Entered into this
ninth day of October in the year of our Lord
one thousand Eight hundred and twenty six between
Thomas Pearcy of the one part and Richard Murrell
of the other part both of the County of Sullivan
And State of Tennessee (Witnesseth) that for
and in consideration of the sum of three hundred dollars
in hand to him the said Thomas Pearcy at or before the
Sealing and Delivering the presents the Receipt whereof
is hereby acknowledged that the said Thomas Pearcy hath
Bargained and Sold in fee simple and confirmed unto him
the said Richard Murrell his heirs Executors administrators
and assigns forever a certain Tract or parcel of Land Lying
in said County of Sullivan and State of Tennessee includ-
ing the plantation the said Tho^s. Pearcy now
Lives on and Containing Eighty acres be the same more
or less and bounded as follows: *Viz*, Beginning at a white
oake thence along the old line North forty two
degrees East Eighty four poles to a white oake Pearcy
an Jonathan Bachmans corner thence with Bachmans
line South thirty six degrees East ninety six poles
to a white oake on the Clift thence South Eight
Degrees west twenty six poles to a white oake thence
South twenty one Degree west fifty pole to a stake
on the dividing line between Samuel Pearcy & Tho^s.
Pearcy thence with said dividing line North sixty
Eight degrees West Thirty five poles to two Black oaks
on the top of the Clift thence North Twenty five
degrees west forty nine poles to a broken Top Sugar
Tree at the bank of the Creeke a corner of said divi-
-ng line thence with said dividing line North forty
four degrees west forty one poles to a ^{oak} stump thence
South forty two ^{degrees} west fourteen poles to a stake thence

Running so as to Leave one Rod of a pass way from the
Old part of said tract to the Late Entry of forty
Acres thence with the dividing line along the top
of the ridge to Gabriel Morgans line of his Last Entry & Corner
ing on a white oak at the north side of the ridge
on the top of the Ridge thence with Morgans line
North twenty degrees East forty six poles to a black
oak & dogwood thence East fourteen poles to
Pickins Corner white oak thence a direct line to
the Beginning containing Eighty acres together with
all houses out houses ways waters water courses Mines
Minerals Hereditaments with all fences orchards and
all and Every of the Estate Right title interest property
Claim and demand whatsoever of him the said
Thomas Percy of in or to the premises or any part
There of to hold to him the said Richard Murrell
and his heirs Executors Administrators and assigns
Against him the said Thomas Percy and his heirs
and against all and Every other person or persons what
soever Lawfully Claiming the same and doth warran
t and forever defend an Indisputable Inheritance in fee
Simple in witness whereof the said Thomas
Percy hath hereunto set his hand and seal the
Day and date first above written

Signed sealed and Delivered

Thomas Percy

in presence of us

Gabriel Morgan

his
William Conken

Thomas P. M. Sworth

State of Tennessee Court of Pleas August 26th 1827
Sullivan County I show the Execution of the above Deed of Conveyance
given in Open Court by the oaths of Gabriel Morgan and Thomas Edgeworth
subscribing witnesses let it be registered

Richard Aetherland Clerk
By J. W. Aetherland D. C. C.

State of Tennessee Registers Office September the 15th 1827
Sullivan County Registered this Deed in Book No. 4 page 347 -
John Anderson Register of Sullivan County

Deed Thos. Farney
To Richard Aetherland
50 acres
C. M. 50 6/12
By 1.00
\$1.50

~~Thos~~ Thos Bragg^{sen} To David Bragg son of Thos.
Bragg of the other part - Witnesseth that the sd. Thos.
Bragg as well for the good will & love he bears for his
son as for & in consideration of the sum of five shelli
ngs - sterling to him in hand paid for a tract of
land containing 100 acres be the same more or less
lying in sd. County of Sullivan on Walkers fork of
horse creek including the plantation where Larkin
Pearpoint formerly lived & bounded as followeth -
viz Beginning at a corner ash tree on Rich^d Murrell
line then along up sd. Walkers fork of horse creek the
various courses to where a certain very hollow emptys
into sd. Fork & a white oak tree marked corner
& a buckeye saplin then along the various courses
of a new marked line made this day in the
presence of George Vincent to a pine tree then
on sd. line to a corner white oak on the top of a
high ridge thence a east course till it should
strike Murrells line then with his line till it
should strike the beginning

J. Starn

Book 2. Page 729.

This Indenture made the twentieth day of November in the
Year of our Lord one thousand Eight hundred and Twenty eight
Between Thomas Titworth and Richard Titworth of the State
of Tennessee Smith County of the one part and David Bragg
of the County of Sullivan and State aforesaid of the other
part Witnesseth that the said Thomas Titworth and Richard
Titworth for and in consideration of the sum of six hundred
dollars to them in hand paid the Receipt whereof is hereby
acknowledged hath granted bargained sold aliened conveyed
and confirmed unto him the said David Bragg his heirs
and assigns for ever all that Tract or parcel of land Situate
in the County of Sullivan aforesaid on Horse Creek and
bounded as followeth: Beginning at a white oak corner of
an Original Tract granted to Thomas Titworth thence with
a line thereof North sixty eight poles to a Stake near a black
Walnut Stump thence East Eighty two poles crossing a small
branch to a Stake near said branch where a Buckeye stood
thence South sixteen East Eleven poles to a Syn tree corner
of a grant of thirty acres to Thomas Titworth thence with
grant East fifty four poles to a black oak and double white
oak corner of said grant thence with the same North eighty
poles to a white oak corner of said grant thence with another
line of the same West sixty two poles to a large Poplar tree
Beginning corner of said grant thence with the last line
of said grant North forty five West twenty six poles to a stake
corner of said grant on a line of the first named four hun
dred acre grant to Thomas Titworth Senr thence with said
grant North sixteen West one hundred poles to a Syn tree
Beginning corner of said grant thence with said grant

North Sixty five West Seventy four poles to two horn
Beams on said line thence with a dividing through the
said Tract South one degree and thirty minutes East
two hundred and Eighty six poles to an Elm and a Sugar
Sapling thence East thirty six poles to the Beginning
containing one hundred and Sixty acres more or less
Together with improvements thereunto belonging or in
anywise appertaining To have and to hold unto him
the said David Bragg and his heirs against the said
Thomas Titworth and Richard Titworth their heirs
or assigns and against all and every other person
or persons whatsoever claiming or that may claim
unto the said Thomas Titworth and Richard Titworth
shall and will warrant and forever defend by
their presents In Testimony whereof we have here
unto set our hands and affixed our seals the
day and Year above written.

Thomas Titworth

Richard Titworth

State of Tennessee Court of Pleas November Session 1828
Sullivan County Shew was the execution of the above Act of conveyance
acknowledged in open court by the grantor let it be registered

Richard Netherland Clerk
By G. M. Netherland Clerk

State of Tennessee Registers Office December the 4th 1828
Sullivan County Registered this Deed in Book No 8 page 444
John Anderson Register of Sullivan County

||

\$ 100

Thomas Pitsworth

&

Richard Pitsworth

to

David Bragg

for 100 acres

paid

41

Reg

\$1.00

1.41

1.41

This Indenture made the sixth day of December in the Year of
Our Lord one thousand Eight hundred and Thirty. Between Jonathan
Bachman of the State of Tennessee Sullivan County of the one part and
Solomon Bachman son of the said Jonathan Bachman of the same
Place of the other part Witnesseth that the said Jonathan Bachman
for the love and good will that he beareth to his said son hath given
and granted aliene conveyed and confirmed unto him the said Solomon
Bachman his heirs and assigns forever all that Tract or parcel of land
situate in the County aforesaid on Horse Creek, Beginning at two Elms
near two large Beech Trees on a line of an old grant to Thomas Titworth
for four hundred acres thence North one degree and a half West two
hundred and ninety poles to two horn beam saplings thence along
David Bragg's line across horse creek North sixty five West sixty five
poles to a pine on a hill thence with said Bragg's line South thirty
Eight West ninety eight poles to a white oak and hickory thence
along Thomas Pierce's line crossing said creek ^{South} thirty six East ninety
six poles to a white oak said Pierce's corner thence with his line
South Eight West Twenty six ^{poles} to a white oak, then with his line South
Twenty one West ninety poles to a white oak stump thence with
Gabriel Morgans line South thirty five East Twenty poles to a Black oak
said Morgans corner thence with a conditional line made by said
Morgan and the said Jonathan Bachman South forty eight East fifty
seven poles to a small hickory in said Morgans field near a fence
thence with said condition South Eighty four degrees East seventy nine
poles to the Beginning containing ^{Sixty Eight} one hundred acres be the
same more or less with all the improvements thereunto belonging or in
anywise appertaining to have and to hold unto him the said Solomon
Bachman his heirs and assigns forever against him the said Jonathan
Bachman and his heirs and against all and every other person or
persons whatsoever claiming or that may claim If the said Jonathan
Bachman shall and will warrant and forever defend by these
presents In Testimony whereof the said Jonathan Bachman hath
herunto set his hand and seal the date above.

Signed and Sealed
In presence of
Nathan Shepley
Mark Chester

~~Jonathan Bachman~~ (Seal)




Deed


Jonathan Bachman
to
Solomon Bachman
for 168 Acres

[Signature]

Shadrach J. Munnice

This Indenture made the fifteenth day of October one thousand eight hundred and thirty one between James McEllan Pierce of the County of Sullivan and State of Tennessee of the one part and John Vincent Record Murvell John Peoples and Gabriel Morgan & William Pickens Trustees of the twenty first Common school district of Sullivan County and State aforesaid of the other part Witnesseth that the said James McEllan Pierce for and in consideration of the benefit of a common school in said district hath given granted conveyed and confirmed unto them the said John Vincent Record Murvell John Peoples and Gabriel Morgan & William Pickens Trustees of the common school district aforesaid and their successors in office for ever all that tract or parcel of Land situate lying and being in the County of Sullivan and State aforesaid on the waters of Horsebroke or Linches branch in the North East corner of the tract of Land the Pierce now lies on including a new school House begun at a white oak on said Pierce line on or near David Bragg's line then with said line East ten feet to said Pierce corner white oak with a long ledge on then on said Pierce line South eight feet to a white oak on said line then on a new line made between said Pierce and said James near a west corner seven feet to a white oak then on said line a north course to the beginning containing one and half acre be the same more or less together with all woods in any water and water courses mines minerals and appurtenances to the premises with all the Estate Right Title Interest use property claim and demand whatsoever of him the said James McEllan Pierce of or to the premises or any part thereof to hold to them the said Trustees and their successors in office against him the said James McEllan Pierce and his heirs and against all and every other person or persons whatsoever lawfully claiming by fraud or under him them or any of them I shall and will warrant and for ever defend an Indefeasible Inheritance in fee simple In witness whereof the said James McEllan Pierce hath hereunto set his hand and seal the day and date first above written

James ^{his} McPierce 
marks

Sealed and Delivered
In presence of
John 

A. W. Bachman Nov. 1831
James Strickland Feb. 1832

State of Tennessee Court of Pleas (February)
Sullivan County 3 Sessid 1832

Then was the execution of the above Deed of conveyance proven in open Court by Thomas Murvell having been sworn by A. W. Bachman at a former Session 1831 and it being registered
Richard K. Husband Clerk
By E. W. Husband D. C.

State of Tennessee Register's Office March the 3rd 1832
Sullivan County Registered the within Deed in Book N 8 page 149
John Anderson Register of Sullivan County

To the Honorable
for Common Pleas

we

Kentucky

begs \$1.00 paid

This Indenture made executed and delivered
on this twenty second day of August the thousand
eight hundred and forty three, (1843) By and Between
Jonathan Backman Senr, and Solomon Backman
of the one part, and Shadrach J. Morrell of the other
part, all of Sullivan County and State of Tennessee
Witnesseth. That whereas Shadrach J. Morrell, viz on the
day of _____ in the Year 1840, the said Jonathan
Backman Senr gave to his son, the said Solomon Backman
a certain tract or parcel of land, situate in said county
and which will be hereinafter more fully described,
for and in consideration of the love and affection, which
the said Jonathan had for his said son Solomon;
And whereas, afterwards viz on the 28th day of Sept^r
in the said Year, 1840, the said Solomon Backman bargained
and sold the said land, to the said Shadrach J. Morrell
for and in consideration of the sum of one thousand dollars.
Now therefore this Indenture further Witnesseth that
for and in consideration of the premises, and for and
in consideration of the said sum of one thousand dollars
to the said Solomon Backman paid by the said Shadrach
J. Morrell, before the executing and delivery of this Indenture
the receipt whereof is hereby acknowledged, the said
Jonathan Backman Senr, and Solomon Backman
parties of the first part to this Indenture, have and by
these presents doth bargain sell alien convey
convey and confirm unto the said Shadrach J. Morrell
and his heirs the said tract or parcel of land aforesaid,
situate as aforesaid, in Horse creek in said county of Sullivan
Beginning at two Elms, near two large Beech trees, on a
line of an old Grant to Thomas Titworth for four hundred
acres, thence North one degree and one half degree, West
290 poles, to two Horn Beam saplings, thence along

David Bragg's line, across Horse creek. North 65 West
 Sixty five poles to a pine on a hill, thence with said
 Bragg's line, South 38, West ninety eight poles to a
 white oak and Hickory thence along Thomas Pines
 line, crossing said creek South 36 East ninety six
 poles to a white oak, said Pines corner. Thence
 with his line South 70 West twenty six poles to a white
 oak. Thence with his line South 62 West ninety poles
 to a white oak stump. Thence with Gabriel Magan's
 line, South 35 East twenty poles, to a black oak, said
 Magan's corner, thence with a conditional line
 made by said Magan and the said Jonathan Bachman
 South 49 East fifty seven poles to a small hickory
 in said Magan's field near a fence, thence with
 said conditional line South 74 degrees East seventy
 nine poles to the Beginning - containing one hundred
 and sixty eight acres, to the same place as before.

To Have and To Hold, the said tract of land
 with all and singular the rights, privileges and
 appurtenances thereto belonging, to the said Shadrach
 J. Merrill his heirs and assigns, to the only proper use
 of the said Shadrach J. Merrill his heirs and assigns
 forever. And the said Jonathan Bachman, son
 and Solomon Bachman, for themselves their heirs
 Executors and Administrators, the title to the said tract
 of land, to the said Shadrach J. Merrill his heirs
 and assigns, will prove warrant and defend against
 the claim challenge or demand of all and every
 person whatsoever. In Testimony whereof the
 said Jonathan Bachman son and Solomon Bachman
 have hereunto set their hands and affixed their seals
 the date first above written.

Signed sealed and delivered
 in presence of
 Orr Hall
 Richard H. Merrill

Jonathan Bachman
 Solomon Bachman

State of Tennessee } Personally appeared before me John C.,
Sullivan County } Rutledge Clerk of the County Court for said
County A. W. Heall & Richard H. Murrell subscribing witnesses
to the within named deed who being first sworn depose and say
that they are acquainted with Jonathan Bachman & Solomon
Bachman the bargainors and that they saw them sign seal
and execute the same. Witness my hand at office this 20th
day of November 1843

John C. Rutledge Clerk

State of Tennessee } I Frederick Sturm Register of said County - Certify
Sullivan County } that I Rec^d. The within Deed and the above certificate
for Registration on the 23^d of November 1843 - at 4 o'clock P. M. - and
then entered the same in Book N^o 1. Page 12 - and is Registered
in Book P. Page 42687 - Witness my hand at office November 23^d - 1843

F. Sturm Reg^r. of Sullivan
County

Bachmans
To
Morrill

Σ bud

168 acres

Clerks fee .25

Tax 16.8

\$ 141.8

Paid

To pay Reg. fee \$1.00

May 4th 1844 Recd my fee
on this Deced medolla

G. Sturtevant



This Indenture Made and Endenture ~~the~~ This thirty first day of January One Thousand and Eight Hundred and forty Six Between John Pickens and David B Pickens of Sullivan County and Tennessee State of the One Part, and Jerry W Keen of the Other Part Witnesseth that the Said Pickens's for and in consideration of the Sum of Fifty Dollars to them paid the Receipt Whereof is hereby Acknowledged Hath given Granted Bargained Sold (and Confirmed unto Him the Said Jerry W Keen His Heirs or Assigns for Ever the One Eighth Part of the Value or quantity of an undivided tract of land supposed to contain One Hundred and thirty five Acres tho it may be the same more or less Adjoining the lands of Shadrick G Murrell and others lying on the East Side of Horse Creek in Sullivan County and State aforesaid Being the same land that Thomas Fitzworth once owned Beginning at the land of Lewis Hail and said Murrell then running with said Murrells line or lines to Morgans land thence with said Morgans line or lines as the case may be to Wm Riggs land thence with said Hails thence with said Hails line or lines as the case may be to the Beginning to Have and to Hold the Said One Eighth Part or Value of the Said undivided tract unto Him the Said Jerry W Keen & His Heirs or Assigns Against them the Said John Pickens and David B Pickens (and their Heirs) and so forth And the Said John Pickens and David B Pickens shall and will Warrent and for Ever Defend Our title unto the Said Keen In Witness Whereof We Have Hereunto Set our hands and Seals the day and year Above Written

In Presence of
William B Proffitt
Daniel Proffitt

VB the life time
of David Bragg is

of Elizabeth Bragg Widow
Excepted in Said land

John Pickens Seal

David B Pickens Seal

2nd July 1849

State of Tennessee Personally appeared before me Geo
 Sullivan County. The Clerk of the County Court
 for said County John Pickens 2^d Aug 1843 and David H
 Pickens the 20th Nov 1849. Before me to the within deed
 with whom I am personally acquainted and who acknowl-
 edged that they executed the within deed for the
 purpose there in contained. The day it bears date
 seven under my hand of office in Blountville
 this 20th day of Nov 1849. The J. S. S. Clerk

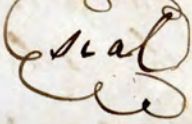
2
 109
 Deed
 John & Maria
 Pickens
 Log of
 Day W. Kern

1/4 of 135
 Do - for
 Cove at W and
 met at W. B. St
 Right 1-0-3

Geo. S. S. Clerk at T. O. O. O. O. S. S.

This Indenture made this Eleventh day of August
one thousand eight hundred and fifty one between James
M Pusey of the County of Sullivan and State of Tennessee of the
one part and Peter Goad of the County and State aforesaid of
the other part. Witnesseth that the said James M Pusey for and
in consideration of the sum of Five hundred and fifty dollars
to him in hand paid the receipt is hereby acknowledged both
Given granted bargained sold conveyed and confirmed un-
to him the said Peter Goad and his heirs and assigns for ever
all that tract or parcel of Land situate lying and being in the
County and State aforesaid on the waters of Horse Creek inclu-
ding the plantation and Land (where said Pusey now lives)
the State of Tennessee granted to Thomas Pusey of 20 94 2 4 date
the 28th of October 1824 containing one hundred and sixty
acres Except one and one half acre the said James M Pusey
conveyed to the Trustees of the fifteenth Common school district
of Sullivan County for to build a school House on for the use of said
district said one and half acre is layed off at the the beginning
of said Grant on Linches branch the Land intended to be con-
veyed to said Goad Begins on David Braggs old line at Linch-
es branch then west one hundred poles to two white oaks then south
eighty eight poles to two white oaks then west one hundred and
eight poles to two black oaks and hickory then south thirty six
poles to two buck trees and a Gum on a hill then south fifty
eight East twenty four poles to a ~~small~~ Cucumber tree then East
twenty poles to a stake then south forty six poles to a stake then
East one hundred and fifty six poles to a small black oak
then a direct line to the beginning Together with all woods ways
waters and water courses mines minerals hereditaments and
appurtenances to the premises with all the estate right title
Interest use property claim and demand whatsoever of him
the said James M Pusey of in or to the premises or any part there-
of to hold to him the said Peter Goad and his heirs and assigns
against him the said James M Pusey and his heirs and again-
st all and every other person or persons whatsoever Lawfully
blaming by from or under him them or any of them I shall

and will warrant and for ever defend an Indefisable inheritance
in fee simple In witness whereof the said James M Percy
hath hereunto set his hand and seal the day and date a
foote above written

signed sealed and Delivered James M Percy 
in presence of

attest
Geo. Vincent
J. F. Vincent 18 1852

State of Tennessee
Sullivan County Personally appeared before
me the P. Ford Clerk of the County Court for
said County Geo. Vincent & J. F. Vincent sub
scribing witnesses to the within deed who being
first sworn according to Law depose say
that they are acquainted with James M
Percy Bargenor to the within deed and
that they saw him sign and heard him
acknowledge that he executed the within
deed for the purpose therein contained the
day & bear date herein under my hand
at office in Blountville this 14th day
of Feb 1852
The P. Ford
Clerk

State of Tennessee J. F. Stumm Register for said County Certify that I Rec^d. the
Sullivan County } foregoing Deed and Certificate thereto the 10th day of March
1852 at 10 - O'clock A.M. - then entered the same in Note Book on Page 52 -
And then Registered in Volume 17 - Page 1 - Given under my hand at office
in Blountville the 10th day of March 1852

J. F. Stumm Register for Sullivan
County

566

1-
D E C
James M. Perry

7c

Pele-Loach

160 Am

Plot	22
Cost	25
	<hr/>
	4.7

7c pay

This indenture made and entered into this the
11th day of February in the Year of Our Lord
One Thousand Eight Hundred and Fifty Four
between James A. Wells of the County of Washington
and State of Tennessee of the One part and Gabriel
Morgan of the County of Sullivan of the Other part
Wells and Morgan That for and in Consideration
of the Sum of Twenty Dollars to him in hand
paid by the said Gabriel Morgan the Receipt
whereof is hereby acknowledged hath bargained
sold and conveyed unto the said Gabriel Morgan
a certain parcel of Land lying and being in
the County of Sullivan and State aforesaid and
on the North West side of Horse Creek and adjoining
the lands of the said Morgan Beginning
at a Stake on Wells old line Thence 2 Poles to a corner
Stump Thence on the said Wells old line West 4 1/2
Poles to a Old Corner Walnut Thence on said old
line South 18 Poles to a Stake Thence on a new line
North 73 East 49 1/2 Poles to the beginning containing
Three Acres be the same More or Less with all
the improvements and appurtenances belonging
thereto or in anywise appertaining thereto
to have and to hold unto him the said Gabriel
Morgan his heirs or assigns forever against
the lawful claim or claims of every other person
or persons claiming or that may claim said land
And I the said James A. Wells shall and will
warrant and forever defend the same unto the
said Gabriel Morgan his heirs or assigns
against the lawful claim or claims of
every other person in witness whereof
I have hereunto set my hand and

affixed my seal the day and date first
above written signed sealed and delivred
in presence of us

Witness

James A. Wells Seal

23rd March 1855

Simpson Chautten

Robert A. Keen

State of Tennessee } Personally appeared before me
Sullivan County } John C. Rutledge Clerk of the
County Court for said County
the within named ^{James A. Wells} the bargainor with whom I am person-
ally acquainted and who acknowledged that he executed
the within deed for the purposes therein contained.
Witness my hand at office in Blountville this 23rd day of
March 1855. John C. Rutledge Clerk.

Wells

James A. Wells

John C. Rutledge

3rd day

March 25th
1855

State of Tennessee } F. Sturrow Register for said County. certify that I Recd the
Sullivan County } within deed and above certificate thereto the 24th day of
March 1855. at 4 o'clock P.M. then entered the same in Book of Reception
2. on Page 6. Then Registered s. deed and certificate in Volume 18 Page
236 - Given under my hand at office in Blountville the 24th day of
March 1855. F. Sturrow Register

I George W Gibson of the County of Washington
and State of Tennessee have this day Bargained
and Sold and do hereby Transfer to Nathaniel
James of the County of Washington and State of Tennessee
and to his heirs and assigns forever for the
Cancellation of two hundred and Eighty Dollars
to me paid by the said Nathaniel James the Re-
ceipt whereof is hereby acknowledged, two Tracts of
Land in the County of Washington and State of
Tennessee, in District No 18 containing by
Estimation 28 Acres be the same more or
less. Adjoining the Lands of the said Nathaniel
James, D H Hall and others, Bitten and Bounded
as follows, Beginning at a Stake near a little
Decan between a Red Oak and Dogwood an
Iron Ches line Thence North Eighteen Chances and
twenty Links to a Stake an Iron Ches line, Thence
South Sixty Six degrees East, with D H Halls
line fourteen Chances and fifteen Links to two
Chinquapin Oaks, and two Red Buds, Thence
North forty five East two Chances and ten
Links, to a Stake near four little Sourwoods,
Thence South Three degrees West. Eleven Chances
and five Links, to four little Sourwoods,
Thence, South fifty West. Sixteen Chances and
fifty Links to a white Oak, an Iron Ches line
Thence due North. with Iron Ches line to the
Beginning Station Eight Chances and Sixty Eight
Links, Together with its appurtenances To have
and hold the same of in and to every year and
year al thereof to the Only use and behoof of
him the said Nathaniel James, his heirs and
assigns, forever, And I the said George W.
Gibson do covenant with the said Nathaniel
James -

that I am the lawful owner of said lands
and have a good right to carry it and
that the same is now combined And I will
so bind my self my heirs and assigns to
warrant and far ever defend the title to the
same free from all persons whomsoever
whatsoever, Both in Law and Equity
In witness whereof, I have hereunto set my
hand and seal this 21st day of September
one thousand eight hundred and fifty four

signed sealed and
delivered in the presence
of us this 21st day of
September 1854

G. W. Gibson Seal

Attest
William McKinney

Subscribed & sworn to
before me

State of Tennessee
Washington County
Court of Washington County
I, Saml Bains, one of the Subscribing witnesses, to the
foregoing deed with whom I am personally
acquainted and after being sworn depose and
say that G. W. Gibson the bargainer acknowl-
edged the same to be his act and deed for
the purposes therein contained

Given under my hand at
Office this 7th day of October 1854
Henry Hoop clk,

H. H. O.

State of Tennessee
Washington County. When was the
within deed with the certificates there on
duly registered in the Registrar's office of said
County received for registration October
the 7th 1854 at 11 o'clock A.M. Sec. 2.
Book A. on page 106. Registered in
Vol. 34, on page 432

October 7th 1854
J. A. Coulter
County Regis

Dud of Cauryance
G W Lubson
To
Not given

28 acres

11

Clerks Fee \$ 25
Registers " \$ 1.00
State Tax \$ 54

This Indenture mad the Twentieth day of Aprile one thousand eight hundred and fifty five by and between gabree Morgan of the county of Sullivan and state of Tennessee of the one part and Shadrach J. Murrell of the county and state aforesaid of the other part - witnesseth that for and in consideration of the sum of seven hundred and sixty five dollars, the receipt whereof is hereby acknowledged that the said Gabree Morgan hath bargained and sold unto the said Shadrach J. Murrell a certain tract of parcel of land lying and being in the county and state aforesaid and on the North west side of horse creek and bounded as follows -

Beginning at a planted rock on the north bank of horse creek S. J. Murrell comes then with his line north forty four ^{degrees} west forty one poles to a planted rock then with the same south forty two west twelve poles to a planted rock then north sixty seven west thirty eight poles to a white oak and gum then north forty four west fourteen and a half poles to a white oak then north seventy six west twenty one and two third poles to a white oak then north seventy eight and a half west twenty two and a third poles to a spanish oak then north north thirty six and a half west twenty one poles to a white oak stump and pointers then north twenty east seventy eight poles to a white oak on william pichens line then with the same north forty one poles to a white oak on a hillside then with S. J. Murrell's line south sixty west one hundred and twenty four poles to a hichory and pointers then with Peter Goads line south one west twenty nine poles to a white oak on the top of a ridge then with the same west forty eight poles to a planted rock Noble Carrs corner then with his line south thirty five east forty one poles to a dead walnut near the buck creek road then south one and a half west eight poles to a stake then with J. D. Wells line north seventy three east fifty two poles to a white oak then with the same south nine east forty four and a half poles to a black oak on goads old line Vincents and wells corner then with goads old line north eighty four east eight poles to a white oak then south twenty eight east twenty one poles to a gum

on a hill side then south sixty four east seventy five poles to a white oak on a ridge then south thirty eight and a half east twenty eight and a half poles to a stake in a ditch then with Mary Morgans line north seventy east twenty seven poles to a stake in said ditch then north fifty two east nine poles to a stake in a road then south seventy two east five poles to a sugar tree on the bank of horse creek then down said creek with its meanders north thirty east twenty six poles to the beginning containing one hundred and seven acres be the same more or less with all the improvements and appurtenances belonging there unto to have and to hold unto him the said Shadrach J. Murrell his heirs and assigns forever against the lawful claim or claims of every other person or persons claiming or that may claim said land and I the said Gabriel Morgan will warrant and forever defend the same unto the said Shadrach J. Murrell his heirs and assigns against the lawful claim or claims of every other person or persons In witness where of I Gabriel Morgan have hereunto set my hand and affixed my seal the day and date above written signed sealed and delivered in presence of
Shadrach J. Murrell

Gabriel Morgan seal

Daniel Brock

State of Tennessee } Personally appeared before me John C. Rut
Sullivan County } Sledge Clerk of the County Court for said County
the within named Gabriel Morgan the bargain
or with whom I am personally acquainted and who acknowledged
that he executed the within deed for the purposes therein contained
In witness my hand at office in Blountville this 13th day of Nov. 1855.
John C. Rutledge Clerk.

State of Tennessee } J. F. Sturms Register for said County certify -
Sullivan County } that I Rec^d the foregoing Deed and certificate
there to the 13th day of November 1855 at 12 o'clock - M - then entered
the same in Book of Entry 2^d - on Page 9 - And is Registered in
Volume 18 - Page 382 - Given under my hand at office in
Blountville the 13th of November 1855
J. F. Sturms Reg

Shadrach J. Murrell
117 acres } Deed
Sullivan County

Clk's fee .25
~~Paid~~

Jan 17

Reg. 1.00

Paid 1.17

Then with James A wells line North 43 East
52 poles to a white oak then with the same
south 19 East 44 $\frac{1}{2}$ poles to a Black oak on goods
old line Venents and wells Corner then with goods
old line of 84 East 18 poles to a white oak then
south 78 $\frac{1}{4}$ East 21 poles to a gum on a hill side
then south 64 East 75 poles to a white oak on
a ridge then south 38 $\frac{1}{4}$ East 28 $\frac{1}{4}$ poles to a stake
in a ditch then with Mary Morgans line
North 70 East 27 poles to a stake in 5^d ditch
then North 52 East 9 poles to a stake in a Road
then south 72 East 5 poles to a Sugar tree on
the Bank of Horse Creek then down said Creek
with its several meanders North 30 East 26 poles
to the Beginning Containing 117 acres be the same
more or less with all the improvements and
appertinances belonging therunto to have and
to hold unto him the said Shadrach J Murrell
his heirs and assigns forever against the
lawful Claim or Claiming of every other person
or persons Claiming or that may Claim said
land and of the said gabriel Morgan
will warrant and forever defend the same
unto the said Shadrach J Murrell his heirs
or assigns against the lawful Claim or Claiming
of every other person in witness where of
I have hereunto set my hand and affixed
my seal the day and date first above
written Signed Sealed and delivered in
presence of us
Attest

Seal

This indenture made and entered into this _____ in the year of
our Lord one thousand eight hundred and fifty
five between Gabriel Morgan of the County of
Sullivan and State of Tennessee of the one part
and Shadrach J. Murrell of the County and State
afore said of the other part Witnesseth that
for and in consideration of the sum of _____
the Receipt whereof is hereby
Acknowledged that the said Gabriel Morgan hath
bargained and sold unto the said Shadrach J.
Murrell a certain tract or parcel of land lying
and being in the County and State aforesaid and
on the North west side of Horse Creek and
Bounded as follows Beginning at a planted Rock
on the North Bank of Horse Creek S J Murrells
Corner then with his line N 44 W 41 poles to a
planted Rock then with the same S 42 West 12 poles
to a planted Rock then N 67 W 38 poles to a
whiteoak and gum then N 44 W 14 1/2 poles to a
whiteoak then N 76 W 21 3/4 poles to a whiteoak
then N 78 1/2 W 22 1/2 poles to a Spanish oak
then N 36 1/2 W 21 poles to a white oak stump
& pointers then N 20 E 48 poles to a
white oak on W Pickens old line then with the
same N 41 1/2 poles to a white oak on a
hill side then with Murrells line South 60
west 124 poles to a hickory fallen post oak
and pointers then with ~~of~~ goads line South
1 west 29 poles to a white oak on the top of
a ridge then with the same west 48 poles to
a planted Rock Noble Carrs Corner then with
his line South 35 East 41 poles to dead walnut
near a Road then South 12 West 18 poles to
a stake

\$2.50

38750

3177500

422583

775

44 1/2

442

819 1/2

58417

38750

19667

106

9067

25-24

65-48

1689

131

1774

790

2524

2175

775

386750

2583

31750

849

697

1693

28
59

Copy Deed
from Gabriel
Morgan to S J
Murrell

$$\begin{array}{r}
 7043 \\
 59 \\
 \hline
 6984 \\
 112 \\
 \hline
 6984 \\
 3
 \end{array}$$

$$\begin{array}{r}
 70.43 \\
 112 \\
 \hline
 7043 \\
 3521 \quad 1/2 \\
 \hline
 9524
 \end{array}$$

$$\begin{array}{r}
 7043 \\
 3521 \\
 \hline
 2 \\
 319563 \\
 \hline
 3187 \\
 \hline
 6376
 \end{array}$$

$$\begin{array}{r}
 95 \\
 63 \\
 \hline
 158 \\
 59 \\
 \hline
 217 \\
 2 \\
 \hline
 434
 \end{array}$$


$$\begin{array}{r}
 3154 \\
 2 \\
 \hline
 6208
 \end{array}$$


9

$$\begin{array}{r}
 7043 \\
 434 \\
 \hline
 6609
 \end{array}$$

This Indenture made this sixth day of February one thousand eight hundred and fifty seven, between Peter and Mary M. Goad of the county of Sullivan and state of Tennessee of the one part, and S. J. Murrell of the County and state aforesaid of the other part. Witnesseth that the said Peter and Mary M. Goad for and in consideration of the sum of seventy two dollars to them in hand paid the receipt whereof is hereby acknowledged hath given granted bargained sold conveyed and confirmed unto them, the said S. J. Murrell and his heirs and assigns for ever a certain tract or parcel of Land situated lying and being in the County and state aforesaid on the waters of Horse Creek adjoining the lands of Noble Leard and the land that the said S. J. Murrell bought of Gabriel Morgan bounded as follows Viz beginning at a planted rock ^{near} the Back brick-road - running north 26° East thence 47 poles to an Iron-wood sapling - thence East 51 poles to a black oak bush and pointed thence south 43½ poles to a white oak on the top of a ridge the said Murrell corner thence West 72 poles to the beginning - Containing several acres the same more or less - Together with all woods meadows waters and watercourses - more minutely

hereditaments and appurtenances to the said premises with all the estate right title interest use property claim and demand whatsoever of them the said Peter & Mary M. Goad of us or to the said premises or any part thereof to hold to him the said S. J. Murrell and his heirs and assigns against them the said Peter and Mary M. Goad and their heirs and assigns against all and every other person or persons whatsoever lawfully claiming by force or under him them or any of them. We shall and will warrant and defend forever an indefeasible inheritance in fee simple. In witness whereof We the said Peter and Mary M. Goad have hereunto set our hands and seals the date first above written.

Signed sealed and delivered Peter Goad 

in presence of  Mary M. Goad

David Shipley

Jessy Robert

Geo. M. Murrell

State of Tennessee (Personally appeared before me John C. Sullivan County) Rutledge Clerk of the County Court for said County David Shipley & George M. Murrell subscribing witnesses to the within deed who being first sworn depose and say that they are acquainted with Peter Goad & Marinda the bargainors and that

Saw them sign seal and execute the same. Witness my hand
at office in Blountville this 18th day of February 1857.

John C. Rutledge Clerk

State of Tennessee }
Sullivan County } To Wm. Mullinix Esqr.
you are hereby authorized and empowered to
take the examination of Marina Good (the female
Covert) privately and apart from her husband relative to her free
free execution of the within or annexed deed, and the same
to taken certiffy under your hand and seal. Witness John C.
Rutledge Clerk of the County Court of said County at office in Blount
ville this 18th day of Feb. 1857.

John C. Rutledge Clerk

State of Tennessee } Marina Good having
Sullivan County } personally appeared before
me and having by virtue, of the authority in me
vested, been examined privately and apart,
from her husband Peter, ^{head} and she having acknowledged
the due execution of the within
or annexed deed by her freely voluntarily without
compulsion constraint or coercion by her
said husband the same is therefore certified
Witness my hand and seal this 20th day of
February 1857

William Mullinix
Justice of the Peace

Millard Fillmore
James Buchanan

3 Said Certificates 75
Price 25c. per. minute
20th Aug 1857.
John C. Rutledge
Clerk
Peter & Mary Good
D. W. C. Mullinix
17 Aug
Aug. fee - \$1.25



Jesse Willy Jesse Raker
Robert Elisha Harbour

Rec 20 - July 1857 17th Block 10m

State of Tennessee J. J. Starn Register for said county - certify that I Rec^d the within
Sullivan County deed and the certificate thereto - the 20th day of July 1857 at 1 1/2
O'clock P.M. - then entered the same in Book of Entry D. on Page 17 - then Registered
in Volume 19. Page 251 & 252 - Given under my hand at office in Blountville the
20th day of July 1857 - J. Starn Regr

This indenture made and entered into this 27th day of March in the year of our Lord one thousand eight hundred and sixty (1860) between Peter Goad of the one part and S. J. Murrell of the other part both of the County of Sullivan and State of Tennessee. Witnesseth that for and in consideration of the sum of Two hundred and seventy dollars in hand paid to him the said Peter Goad at or before the sealing and delivering of these presents the receipt whereof is hereby acknowledged that the said Peter Goad hath bargained and sold in fee simple and confirmed unto him the said S. J. Murrell his heirs Executors administrators and assigns forever a certain tract or parcel of Land lying in said County of Sullivan and State of Tennessee including the plantation on which the said Peter Goad now lives containing ninety acres be the same more or less; and bounded as follows *Viz*, Beginning at a White Oak A. Barnes' corner thence with said S. J. Murrell's line South one hundred poles to a planted Rock thence with the same West fifty one poles to an Iron-wood-sapling thence with the same South twenty six west forty seven poles to a planted rock on N. Carr's line thence with his line West fifty poles to a White-Oak thence with the various courses of Vincents line until it should strike Carr's line thence with Carr's line to A. Barnes' thence with the several courses of said Barnes line to the beginning. Containing ninety acres together with all houses, out houses, ways, water, water courses, mines, minerals and appertainances, with all fences, orchards, and all and every of the estate right title claims and demand; Whatsoever of him the said Peter Goad of in or to the premises or every part thereof to hold to him the said S. J. Murrell and his heirs, executors, administrators and assigns against

against him the said Peter Goad and his heirs
and against all and every other person whatso-
ever lawfully claiming the same. And doth warrant
and forever defend an indisputable inheritance
in fee simple; in witness whereof the said Peter
Goad hath hereunto set his hand and seal the day
and date first above written.

Signed sealed and delivered
in the presants of  Peter Goad 
G. M. Murrell
David Shipley

State of Tennessee } Personally appeared before me John C.
Sullivan County } Rutledge Clerk of the County Court for
said County G. M. Murrell and David
Shipley, subscribing witnesses to the within deed who being first
sworn deposed and said, that they are acquainted with
Peter Goad the bargainer and that he acknowledged the
same in their presence to be his act and deed upon the day
it bears date. Witness my hand at Office this 28th
day of March 1860.

John C. Rutledge Clerk.
State of Tennessee } J. S. Sturm Register for said County. certify that I Recd. the
Sullivan County } foregoing deed and certificate thereto the 28th day of March
1860 at 2. O'clock P. M. - then entered the same in Book of Entry 2nd on Page 31 -
Then were Registered in Vol. 20. Page 100 & 101. Given under my hand at
office in Shountville the 28th of March 1860.

J. S. Sturm Regr

Deed

Peter Goad

To

S. J. Murrell

90 acres

Clerk's fee .25

Tax 13 1/2

.38 1/2

Recd. payment. Jacob. Rutledge Clerk

Reg fee - 1.05

By cash - 1.00

Dec. 28th 1860 at 2. O'clock P.M.

This Indenture made this thirteenth day of August
One thousand eight hundred and sixty. between Peter Goad and
Marinda Goad of the county of Sullivan and State of Tennessee, of
the one part and S. J. Murrell of the county and State aforesaid of
the other part. Witnesseth that the said Peter Goad and
Marinda Goad for and in consideration of the sum of five hun-
-dred and seventy dollars to them in hand paid the receipt whereof
is hereby acknowledged hath given granted bargained sold conveyed
and confirmed unto him the said S. J. Murrell and his heirs and
Assignees forever, all that tract or parcel of Land, situate lying
and being in the county and State aforesaid on the waters of Horse-
-creek including the plantation and Land where said Peter Goad
and Marinda Goad now lives. The State of Tennessee granted
to Thomas Purcey of No 9424 dated the twenty eighth of October
1824. Containing one hundred and sixty acres. The Land intended
to be conveyed to said Murrell. Begins on David Braggs old
line, at two white oaks, then ^{with Noble Carr's line} south eighty eight poles to two white oaks
then ^{with the same} west one hundred and eight poles to two black oaks and hickory,
then with the same south thirty six poles to two beech trees and a
gum on a hill, then with Vincents line south fifty eight ~~poles~~ East
twenty four poles to a cucumber tree, then with the same East
twenty poles to a stake, then with the same south forty six poles to a
Stake. Thence with Vincents and Carr's line East eighty four poles
to a planted rock. thence north 26° east 47 poles to an Iron wood

Sapling. Thence East 51 poles to a planted rock and pointers.
Due north a hundred poles to a white oak on top of a hill. Thence
with the various courses of A Barres' line to the beginning.

Containing 90 acres, be the same more or less. Together with all woods,
ways, waters and water courses, mines minerals hereditaments and
appurtenances to the premises. with all the estate right title
Interest use property claim and demand whatsoever of them the
said Peter Goad and Marinda Goad. of in or to the premises or
any part thereof to hold to him the said S^r Murrell and his
heirs and Assignees against them the said Peter Goad and Marinda
Goad and their heirs and against all and every other person or
persons whatsoever Lawfully claiming by from or under them
or any of them. I shall ~~grant~~ warrant and forever defend
an Indefeasible inheritance, in fee simple In witness whereof
the said Peter Goad and Marinda Goad hath hereunto set
their hand and seals the day and date first above written

Signed sealed and delivered, *Peter Goad* (seal)
in presence of *Mountaine* (seal)
3

Witness
M^d Roberts
John Roberts
R. W. Murrell
A. J. Peoples

State of Tennessee } Personally appeared before me John C. Rutledge
Sullivan County } Clerk of the County Court for said County M.
D. Roberts & R. W. Murrell subscribing witnesses
to the within deed who being first sworn deposed and said that
they were acquainted with Peter Goad and Marinda Goad the
vargainers and that they acknowledged the same in their presence
to be their act and deed upon the day it bears date.
Witness my hand at office this 14th day of August 1860.
John C. Rutledge Clerk.

State of Tennessee } To Nathan B. Cosby Esq.
Sullivan County } you are hereby authorized and impounded
to take the examination of Marinda Goad pri-
vately and apart from her husband, relative to her free execution
of the within (or annexed) deed, and the same, so taken, to Cer-
tify under your hand and seal. Witness John C. Rutledge
Clerk of the County Court of Sullivan County at office, the 14th day
of August 1860.

John C. Rutledge Clerk.

State of Tennessee } J. F. Starn Register for said county certify that I
Sullivan County } Recd. within deed and the certificates thereto the 18th
day of August 1860. at 2. O'clock P.M. then entered the same in Book
of Entry 2. on Page 34. then was Registered in Vol. 20. Page 200 & 201.
Given under my hand at office in Blountville the 18th of August 1860.
J. F. Starn Rega

State of Tennessee } Marinda good personally appeared
 Sullivan County } before me and having by virtue
 of the authority in me vested bin examined
 privately and ~~of a~~ part from her husband
 Peter good and she have acknowledged the due
 execution of the within deed or annex by here
 freely volentary without compulsion constraint
 or coercion by her said husband the same is

Therefore certified witness my
 hand and seal this 15th day
 of August 1860

Nathan B. Casley *Seal*
 Justice of the Peace for
 Sullivan County

Paid Payment for D. D. Casley

Reg. fee. 135
 of Reg. Paid

Clark's fee	.75
Star	—
	<u>1.35</u>
	.88.5

D. D. Casley

J. J. Brunner

Peter & Marinda Good

Deed

This Indenture, made the eighth day of October, in the year one thousand eight hundred and sixty, between J. B. Gilman of the county of Sullivan and State of Tennessee of the first part; and Jerry W. Keen of the county and State aforesaid of the second part. Witnesseth that the said party of the first part for and in consideration of the sum of thirty two dollars and seventy five cents lawful money of the United States to him in hand paid by the said party of the second part at or before the sealing and delivery of these presents the receipt whereof is hereby acknowledged, have remised, released, quit-claimed, and by these presents do remise, release, and quit-claim, unto the said party of the second part, and to his heirs and assigns forever all that certain piece or parcel of land lying and being situated in the county and State aforesaid on the waters of horse creek adjoining the lands of Capt. Lewis Hale and Jerry W. Keen and bounded as follows:—

Beginning at two legnow saplings thence with Capt. Hales line a westerly course to a Redbud and Sasaparilla thence with Jerry W. Keens line North twenty six degrees west to a flat rock in the branch thence with Cap. Hales line to the beginning together with all and singular the tenements

hereditaments, and appurtenances there unto belong-
ing or in any wise appurtenant and also all the estate
right title interest property possession, claim and dem-
-and whatsoever as well in law as in equity of the said party
of the first part of, in, or, to the above described pre-
ises and every part and parcel thereof with the appur-
-tenances to have and to hold all and singular ^(the above mentioned and described premises together) with the appur-
-tenances unto the said party of the second part, his heirs,
and assigns forever.

In witness whereof the said party of the first part of the
~~first part~~ have hereunto set his hand and seal the
day and year first above written.

Inten lined before signed.

Sealed and delivered

in the presence of

S. J. Murrell,

Richard W. Murrell.

J. Joseph B. Edmunds

June 2-1862

State of Tennessee } Personally appeared before me, clerk of the County
Sullivan County } Court for said County the within named bargainer with whom
I am personally acquainted and who acknowledged the within
instrument to be his act and deed for the purposes therein contained.

Witness my hand at office this 2nd day of June 1862,

John C. Rutledge CLK.

State of Tennessee } S. Sturms Register for said county. certify that I.
Gullwan County } Rec. the within deed and certificate the 9th day of
December 1862 at 1/2 O'clock P.M. then entered the same in Book of
Entry and on Page 43 - then was Registered in Vol. 20 - Page 576 . . .
Given under my hand at Office in Blountville the 9th of December 1862
S. Sturms Regr

Deeds

L. B. Gilman

To
Serry M. Keen

Clk - Paid \$25

prob. charges etc

Reg. fee . . . 1.05

total

This Indenture made executed and delivered on
this twenty eighth day of June one thousand eight hun-
dred and sixty five (1865) by and between Shadrack
J. Murrell of the County of Sullivan Tenn. of the one part
and Mark R. Murrell of the County of Jefferson and
State of Tennessee of the other part Witnesseth that for
and in consideration of the sum of five thousand
dollars (\$5000^{00/100}) to him in hand paid (the receipt whereof
is hereby acknowledged) the said Shadrack J. Murrell has
this day bargained sold and by these presents does bargain
sell release and convey unto the said Mark R. Murrell
a certain tract or tracts of land contained in the
following boundary ^{situate} in the County of Sullivan in the 15th
district on Keorse Creek and State of Tenn. Viz Beginning
at an elm near two large Buck trees S. J. Murrells & Lery
W. Keens corner on Vargant Morgans line. Thence ^{with} S. W. Keens
line N 1 1/2 W 290 poles to a Hornbeam & planted rock Thence
& with Louis Reales line crossing sd Keorse Creek N 64 W 65
poles to a pine on a hill Thence with Mullins line N 65 1/2
W 13 poles to a ~~truly tree~~ a half links to a planted rock on a
hill marked "H. M. 1850" with his line south 42 W 196 poles
to a planted rock on a hill near two whiteoaks and a
spanish oak Thence with his line which is a conditional line
N 44 W 94 poles to a whiteoak. Thence with his line N 72 1/2 E
20 poles 22 links to a post oak and whiteoak Thence with
Mullins line N 1 E 159 poles to a whiteoak Adam Barnes
corner Thence with his line N 20 poles to a spanish oak walnut
and pointers on a sharp ridge Thence with his line crossing



Lynch's Branch twice S 88 1/2 W 73 poles to a Buck and pointers
 near sd Branch Thrice with his line N 87 1/4 W 34 poles a planted
 rock two whit Oaks one of which is fallen Thrice with sd Barnes
 line S 14 W sd Barnes line ^{about} S 80 poles to a whit oak
 on the top of a hill Thrice with the various courses
 of the sd Barnes line till it should strike A Carrs line of his
 Pulliam track thence with the various courses of the same until
 it strikes George Carrs old line thence with the same till it
 strikes George Vincents line Thrice with the various courses
 of the same till it strikes the line of A Carrs Morgan tract
 thence with the same about 50 poles to a planted rock thence
 with A Carrs line S 34 E 4 1/2 poles to a fallen Walnut and planted
 rock at the Beck creek Road thence with sd Carrs line S 1/2
 W 18 poles to a planted rock thence with A Wills line N 3 E
 52 poles to a whit oak thence with his line S 19 E 45 poles
 to a black oak thence with J Kemits line S 86 1/2 E 38 poles to
 a gum with the same south 63 1/4 E 75 poles to a whit oak on
 a hill thence with his line S 39 E 28 1/2 poles to a stake in a
 ditch thence with Morgan's ^{line} sd ditch N 70 E 27 poles to a
 stake thence with sd ditch and her line N 52 E 9 poles to a
 stake in sd ditch thence with her line S 15 E 5 poles to a
 sugar tree on the bank of Horse Creek thence N 2 E 17 poles
 to with his line which is the meanders of Horse Creek to a
 broken top sugar tree and planted rock on the North bank of
 sd Creek thence with sd Morgan's line S 25 E 28 poles to a
 black oak and sourwood on a cliff thence with her line
 south 68 E 35 poles to a planted rock thence with her line
 S 21 W 40 poles to a whit oak stump and planted rock

Testified 7th July 1865

State of Tennessee Personally appeared before me ^{acknow} Wm. C. Snapp, Clerk of the County Court for said County

S. M. Murrell and Tho. J. Murrell subscribing witnesses to the same who being first sworn, deposed and said that that they are acquainted with S. J. Murrell the bargainer and that he acknowledged the same in their presence to be his act & deed upon the day it bears date — Witness my hand at Office this 7th day of July 1865.

Wm. C. Snapp Clk.

Deed from
S. J. Murrell
to
W. C. Murrell

700 acres
Chas. J. 25
7.00
To pay 7.25
To pay Aug 1865 1.05

70
35
105

State of Tennessee S. N. J. Phillips Register for said County, certify that I Sullivan County } Rec. the within deed and certificate the 15th of July 1865 at 5 o'clock P.M. then entered the same in Note Book on Page 47. then was Registered in Vol 21. Page 73474. Given under my hand at office in Blountville the 15th of July 1865.

N. J. Phillips Regr
F. Stearns D. Regr