

Area	Form no.
S	132

MASSACHUSETTS HISTORICAL COMMISSION
294 Washington Street, Boston, MA 02108

Roll 126:6

103



Lowell _____
 353 Wilder Street _____
 Name _____
 Original residence _____
 Present residence _____
 Ownership: Private individual
 Private organization _____
 Public _____
 Original owner Orrin B. Ranlett (1886) _____

cross streets and other buildings
or geographical features.
Indicate north.

Date ca. 1875-1880 _____

Source map research _____

Style Italianate with later additions _____

Architect _____

Exterior wall fabric clapboard _____


Outbuildings attached barn at rear
has central cupola _____

Major alterations (with dates) _____

Moved _____ Date _____

Approx. acreage _____

Setting _____



Recorded by Carole Zellie _____

Organization _____

Date 12/80 _____

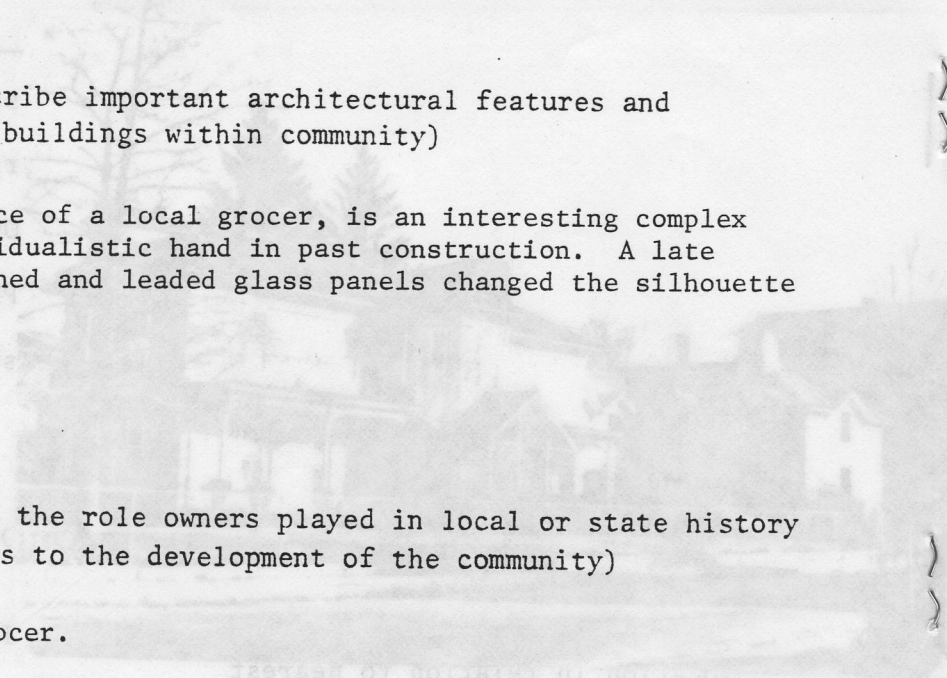
(Staple additional sheets here)

ARCHITECTURAL SIGNIFICANCE (describe important architectural features and evaluate in terms of other buildings within community)

353 Wilder, formerly the residence of a local grocer, is an interesting complex of buildings evidencing an individualistic hand in past construction. A late nineteenth century porch of stained and leaded glass panels changed the silhouette of the house considerably.

HISTORICAL SIGNIFICANCE (explain the role owners played in local or state history and how the building relates to the development of the community)

Orrin B. Ranlett was a Lowell grocer.



Date ca. 1875-1880

Source map research

Style Italianate with later additions

Architect

Exterior wall fabric clapboard

Outbuildings attached barn at rear


has central cupola

Major alterations (with dates)

Moved Date

Approx. acreage

Location in relation to nearest cross streets and other buildings or geographical features. Indicate north.



BIBLIOGRAPHY and/or REFERENCES

- 1880 Directory
- 879 map
- 1896 map

Recorded by Carolle Zelle

Organization

Date 12/80