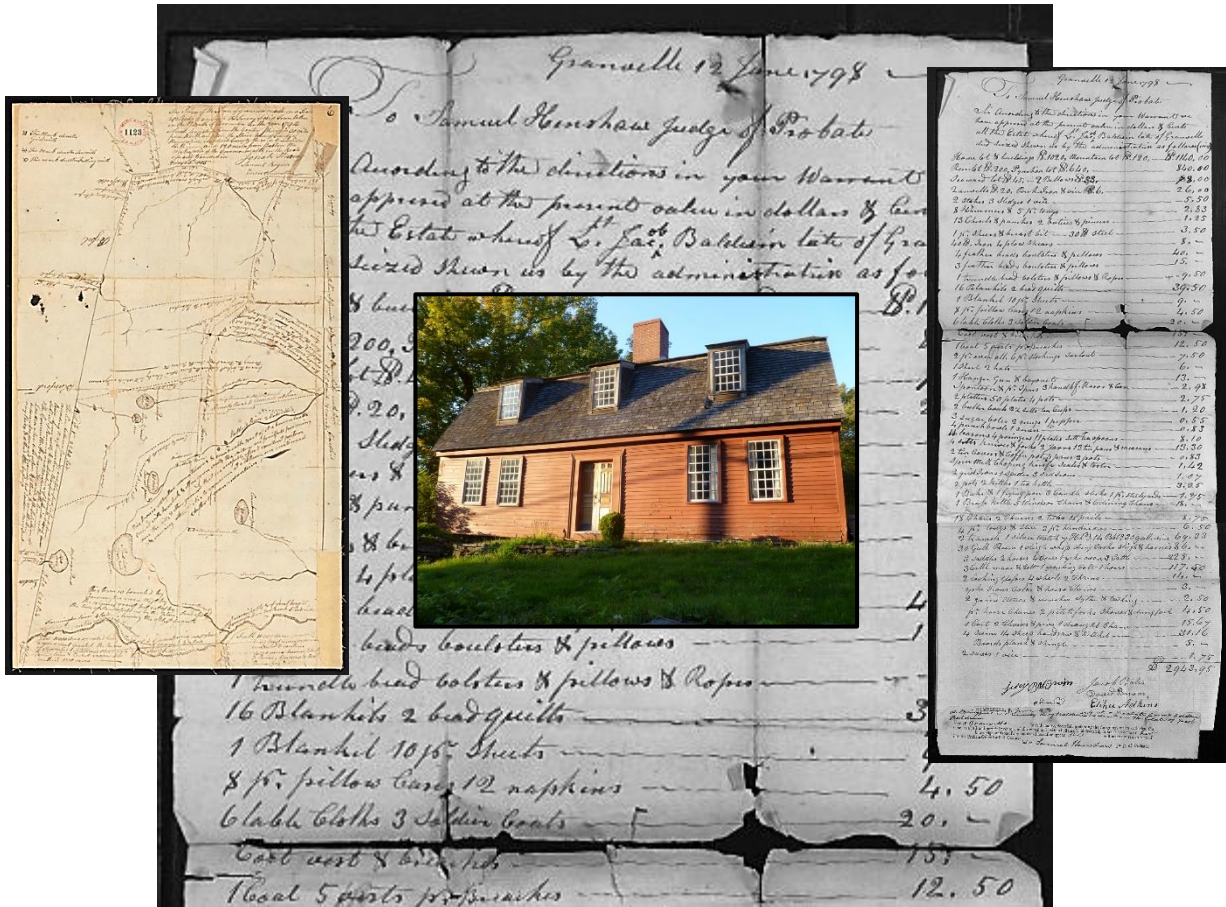


Rose-Baldwin-Baker-Phelon House

Addendum B: Lt. Jacob Baldwin Documentation



Plan of Granville, 1794-1795 by Unidentified Surveyor when Jacob Baldwin was 'Surveyor' of Granville

Jacob Baldwin Inventory, 1798

Apportionment of Lieutenant Jacob Baldwin Estate 1798-1813

Lt Jacob Baldwin's Biography is in PART 4 and at MACRIS

Hampshire County, MA: Probate File Papers

The Daniel Rose-Jacob Baldwin-Francis G. Baker-Phelon House by Corey Phelon Geske

Granville 12 June 1798

To Samuel Henshaw Judge of Probate

In According to the directions in your Warrant we have appraised at the present value in dollars & cents all the Estate wherof Lt. Jacob Baldwin late of Granville did seized Shewn us by the administration as follows (viz)

Home lot & buildings B. 1020, Mountain lot R. 120, --- B. 1110, 00	
Road lot B. 200, Pyncheon lot B. 640, ---	840. 00
Seaward lot B. 45, --- 2 Bellows B. 33, ---	78. 00
2 saws B. 20, Richardson & vice B. 6, ---	26. 00
2 staves 3 sledges 1 vice ---	5. 50
8 Hammers & 5 1/2' long ---	2. 83
13 Chisels & punches 2 buties & pinners ---	1. 25
1 1/2' Shears & breast bit --- 30# Steel ---	3. 50
40# Iron 1/2 plow Shears ---	8. --
1/2 feather heads bouldsters & pillows ---	40. --
3 feather heads bouldsters & pillows ---	15. --
1 turnsole head bouldsters & pillows & Ropes ---	9. 50
16 Blankets 2 bed quilts ---	39. 50
1 Blanket 10 1/2' Sheets ---	9. --
8 1/2' pillow Cases 12 napkins ---	4. 50
6 table Cloths 3 Saddle coats ---	20. --
Coat vest & breeches ---	15. --
1 Coal 5 parts pr. tin snaches ---	12. 50
2 1/2' over alls 6 1/2' Stockings Sars-lout ---	7. 50
1 Shovel 2 hats ---	6. --
1 Hanger Gun & bayonet ---	13. --
Spontoon & pr. Spurs 3 handker. Razor & Case ---	2. 98
2 platters 50 plates 4 pots ---	2. 75
2 butter bowls 22 Lotts tea cups ---	1. 20
3 Sugar bowls 2 mugs 1 pepper ---	0. 55
4 punch bowls 1 sugar ---	0. 83
16 basons 4 porringers 11 plates 11 tea spoons ---	8. 10
4 table knives & forks 2 Yarrs 13 tin pans & measures ---	13. 30
2 tin Cases & coffee pot 3 pans 3 pots ---	0. 83
3 pin Milk Chopping knives Scales & terten ---	1. 42
2 quid Irons 1 Spider 3 sad Irons ---	1. 07
2 pots 2 kettles 1 tea kettle ---	3. 25
1 Bake & 1 frying pan 3 Candle sticks 1 1/2' steel yards ---	1. 95
1 Braze kettle 5 Windsor Chairs & bedding Chairs ---	18. --
18 Chairs 2 Churns 2 tubs 4 pails ---	8. 75

Figure B1a. Listing “1 Hanger Gun & bayonet, Spontoon & pr spurs,” plus a “Silver Watch” that could be used for surveying and 50 plates, 4 punch bowls associated with his Tavern. Lt. Jacob Baldwin Estate Inventory, June 12, 1798 recorded June 4, 1799 (Records Book R 19, Box 8-1:60-62). Upper portion of inventory page; see next figure for lower portion and for a look at the page in its entirety, see this Addendum B cover. Hampshire County Court Records, Box 8-1:61 at <https://www.americanancestors.org/databases/hampshire-county-ma-probate-file-papers-1660-1889/image?volumeId=33926&pageName=8-1:61> Hampshire County, MA: Probate File Papers, 1660-1889. Online database. AmericanAncestors.org. New England Historic Genealogical Society, 2016, 2017. (From records supplied by the Massachusetts Supreme Judicial Court Archives and the Hampshire County Court. Digitized images provided by FamilySearch.org).

2. ps. soap	6. -
1 Shrub 2 hats	13. -
1 Hanger Gun & bayonet	2. 98.
Spontoon & ps. Spurs 3 handk. Razor & Can	2. 75
2 platters 50 plates 4 pots	1. 20
2 butter bowls 2 1/2 sets tea cups	0. 55
3 sugar bowls 2 mugs 1 pepper	0. 83
4 punch bowls 1 sugar	8. 10
4 basons 4 spoons 11 plates 1 set tea spoons	13. 30
4 sets knives & forks 2 jars 13 tin pans & measures	0. 83
2 tin covers & coffee pot 3 pans 3 pots	1. 42
1/2 sin Mill chopping knife scales & torter	1. 07
2 grid Irons 1 spider 3 sad Irons	3. 25
2 pots 2 kettles 1 tea kettle	1. 95
1 Bake & 1 frying pan 3 candle sticks 1 ps. stalyards	18. -
1 Brass kettle 5 Windsor Chairs & 6 dining Chairs	8. 75
18 Chairs 2 Churns 2 tubs 4 pails	6. 50
4 ps. tongs & skin 3 ps. handirons	69. 33
2 trawls 1 silver watch 7 Fob 14 Bbls 30 gall. wine	86. -
30 Gall. Rum 1 sleigh whip 2 dry corks sleigh & harness	225. -
3 saddles 2 horses 4 cows 1 yoke oxen 3 Cattle	117. 50
3 Cattle mare & Colt 1 yearling Colt 1 horse	14. -
2 looking glasses 4 wheels 2 Chains	3. -
yoke Irons Coter & horse Chains	2. 50
2 grind Stones & winches 1 yoke & tealing	4. 50
ps. horse Chains 2 pitch forks shovel & dung fork	15. 67
1 Cart 2 Chaises & pins 1 draught Chain	31. 16
4 Swine 1/4 Sheep handsaw & hatchet	5. -
Boards plank & shingle	1. 75
2 Saxes 1 axe	2943. 95

Jacob Baldwin Jacob Bates
 admira David Parsons
 Elisha Adkins

HAMPSHIRE, ss. June 4th
 at Springfield in ss. County of York Baldwin admira on the Estate of Jacob
 Baldwin
 Late of Granville
 In said county, deceased, presenting the foregoing, makes oath that the
 same is a just and perfect Inventory of all the real and personal estate of said deceased, so far as has come to her
 knowledge, and that if any more shall hereafter appear she will make due return thereof
 into the Probate Office for said County.
 before Samuel Henshaw Judge of Probate.

Figure B1b. Total of barrels, hogsheads and cask indicate about 1,000 gallons of liquor on the premises. Lt. Jacob Baldwin Estate Inventory, June 12, 1798 recorded June 4, 1799, Records Book R 19, Box 8-1:60-62 at <https://www.americanancestors.org/databases/hampshire-county-ma-probate-file-papers-1660-1889/image?volumeId=33926&pageName=8-1:62> Lower portion of inventory page; see page in entirety on cover of this Addendum B. Hampshire County, MA: Probate File Papers, 1660-1889. Online database. AmericanAncestors.org. New England Historic Genealogical Society, 2016, 2017. (From records supplied by the Massachusetts Supreme Judicial Court Archives and the Hampshire County Court. Digitized images provided by

An Inventory of the Estate of Jacob Baldwin late of Granville in the County of Hampshire Deceased Appraised upon Oath by us the Subscribers Duly appointed to that Service by the Hon^{ble} Joseph Lyman Esq Judge of the probate of Wills in said County viz

The Homestead of sd Deceased situated in Granville and Cont^y 30 Acres bounded South on the highway with the buildings thereon Standing } \$1350

The Tibbals Lot so called bounded West on the South Lane, North & South on Elijah Wells containing 8 Acres 20^h } 1150

The Mountain Lot bounded Northern Lands of Joseph Cox South on land of Eph^m Cox cont^y 25 Acres } 725

The Pyncheon Lot cont^y 80 Acres bounded north on the County Road & South on lands of Jacob Bates East on Baldwin, West on Wilcox } 666

Wood Lot contains 10 Acres cont^y 10^h } 0

At a Court of Probate for the county of Hampshire, holden at Northampton in said county, on the seventh day of April 1812

The above named *Amos Fairchild* Administrator on the estate of the above named *Jacob Baldwin* deceased, personally appeared, and made oath to the truth of the foregoing account of the estate of the said deceased; the same being first examined by me the Subscribers, Judge of Probate of Wills, &c for said county: Whereupon I do leave, that the same is hereby allowed, and ordered to be recorded.

Joseph Lyman Judge of Probate.

Figure B2. April 7, 1812, Court certified Appraisal of homestead and buildings on land containing 30 acres for Jacob Baldwin, Lt. Jacob Baldwin Estate. These court documents of 1812 to 1813 were signed during difficult times in Granville when there was an outbreak of spotted fever in 1812 and the following year, ‘putrid fever’, the cause of Lt. Baldwin’s death in 1798 (Wilson, 83-84). Box 8-1:17 at <https://www.americanancestors.org/databases/hampshire-county-ma-probate-file-papers-1660-1889/image?volumeld=33926&pageName=8-1:17> and Box 8-1:18 at <https://www.americanancestors.org/databases/hampshire-county-ma-probate-file-papers-1660-1889/image?volumeld=33926&pageName=8-1:18> Hampshire County, MA: Probate File Papers, 1660-1889. Online database. AmericanAncestors.org. New England Historic Genealogical Society, 2016, 2017. (From records supplied by the Massachusetts Supreme Judicial Court Archives and the Hampshire County Court. Digitized images provided by FamilySearch.org).

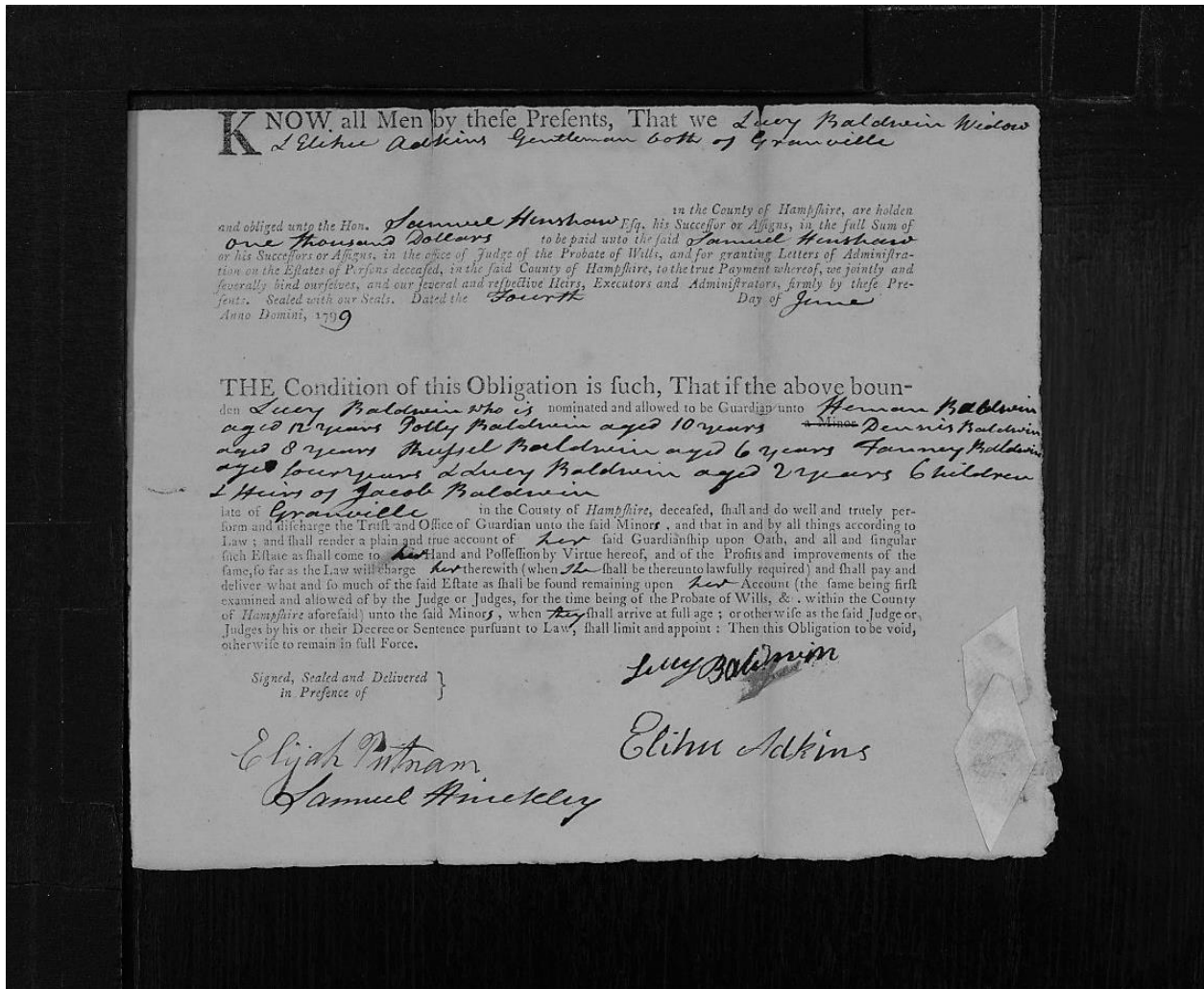


Figure B3. Guardianship by Lucy Baldwin of “six children & Heirs of Jacob Baldwin,” Lt. Jacob Baldwin Estate, June 4, 1799, Box 8-1:14 at <https://www.americanancestors.org/databases/hampshire-county-ma-probate-file-papers-1660-1889/image?volumeId=33926&pageName=8-1:14> Hampshire County, MA: Probate File Papers, 1660-1889. Online database. AmericanAncestors.org. New England Historic Genealogical Society, 2016, 2017. (From records supplied by the Massachusetts Supreme Judicial Court Archives and the Hampshire County Court. Digitized images provided by FamilySearch.org).

Pursuant to a Warrant to us directed by the Hon^{ble} Joseph
Seymour Esquire, Judge of the probate of Wills for the
County of Hampshire -

We the Subscribers having been
first sworn as the said warrant directs, have appraised
upon oath all the real Estate whereof Jacob Baldwin late of
Greenville in the County of Hampshire deceased intestate
died Seized of within the Commonwealth, except as therein
excepted as follows -

The homestead with the buildings thereon at thirteen hundred
and twenty four Dollars and sixteen cents - \$1324 87

The Tidal Lot at one hundred and fifty six Dollars - 156

The Mountain lot at one hundred & thirty eight Dollars 138 83
and Eighty three cents - - - - -

The Wood Lot at one hundred and fifty Dollars - 150 -
\$1769 0

Amounting in the whole to one thousand seven hundred and
Sixty nine Dollars -

One Sixth part or one Share being two hundred & thirty four Dollars
and Eighty three cents - having done this we set off to the Child
Dennis and heirs of said deceased as follows -

We found that Lucy Baldwin the Widow the widow of said Jacob deceased
intermarried with one Joseph W. Seymour, and that one third part of all
the real Estate of said Jacob had been taken possession of by said Joseph W.
and Lucy as her thirds, that by Virtue of an Execution in favour of one
Amos Fairchild against said Joseph W. and Lucy his third part was set off
in part satisfaction of said Execution, and that in the settlement of said Joseph
W. and Lucy's Administration account on said Estate, they were allowed by
the present Administrators the amount of her thirds so paid, by J. Seymour
W. and Lucy, we therefore did not set off any part of the real Estate to
Lucy Seymour - but have distributed the same as follows,

We have set off to Dennis Baldwin a son of said deceased,
beginning at the Southwest corner of the garden at the head on
Blakes Adairs south east corner then running north 19 1/2 degrees
East twenty rods then East 19 1/2 degrees south seven rods then South

Figure B4a. Excerpt of estate settlement warrant of April 20, 1813 outlining division of house and land, beginning with Dennis Baldwin, each of six heirs/children receiving an equal apportionment equivalent to \$294. Lt. Jacob Baldwin Estate, April 20, 1813, Box 8-1:2 at <https://www.americanancestors.org/databases/hampshire-county-ma-probate-file-papers-1660-1889/image?volumeId=33926&pageName=8-1:2> Hampshire County, MA: Probate File Papers, 1660-1889. Online database. AmericanAncestors.org. New England Historic Genealogical Society, 2016, 2017. (From records supplied by the Massachusetts Supreme Judicial Court Archives and the Hampshire County Court. Digitized images provided by FamilySearch.org).

Sixteen & half degrees west through the center of the barn fifteen
 rods then west 19 $\frac{1}{2}$ degrees north four rods and fourteen links then south
 19 $\frac{1}{2}$ degrees West on the West side of the stable kitchen through the house to
 the road, five rods then west 19 $\frac{1}{2}$ degrees north two rods and eleven links
 to the place of beginning containing one hundred and seventeen
 rods of land with the privilege of passing through that part of the
 house set off to Heman to go into the Chamber and Cellar and also
 with the privilege of going through the kitchen to the well stand-
 ing over the door on Heman Baldwin's part - and we have
 appraised the same to be worth the sum of two hundred and
 ninety four dollars and eighty three cents in full of the said
 Dennis part of the real Estate of said Jacob -

We have set off to Heman Baldwin another son of said
 deceased, the following tract of land, with the buildings thereon
 beginning on the Southeast corner of the tract before set off to
 Dennis Baldwin at the road, then running through the house
 to the west side of the back kitchen North 19 $\frac{1}{2}$ degrees east five rods
 then east 19 $\frac{1}{2}$ degrees south four rods and fourteen links then West
 19 $\frac{1}{2}$ East through the center of the barn fifteen rods then East 19 $\frac{1}{2}$ de-
 grees south four rods, then South 19 $\frac{1}{2}$ degrees west twenty rods to the
 road, then West eight rods fourteen links to the place of beginning
 containing one hundred and two rods of land, and we do award
 and order that the said Heman Baldwin pay to Russell Baldwin
 another of the sons of said deceased sixty dollars the above tract
 being that value more than the said Heman's part of said real
 Estate and the sixty dollars is to be a lien upon said lands until
 the same is paid, and we have appraised the same to be worth the
 sum of three hundred and fifty four dollars and eighty three
 cents -

We have set off to Russell Baldwin another son of the
 said deceased the following described tract of land, beginning
 on the corner of Heman Baldwin's land on the north line of the piece
 set off to Dennis Baldwin, then running northerly on the east
 line of said Baldwin's land to the Northwest corner of the farm then
 East 19 $\frac{1}{2}$ degrees south twenty rods, then South 21 degrees west one
 hundred rods then West 19 $\frac{1}{2}$ degrees north one rod to the place
 of beginning containing seven acres & one half of an acre

with the
 and Dennis
 such a
 of land,
 Nathan
 South
 contain
 hundred
 Sixty
 for h

We h
 the M
 on l
 Lands
 piece
 South
 some
 above
 some
 three

We
 occur
 begin
 than
 Land
 then
 saw
 two
 one
 and
 of

Figure B4b. Estate settlement of April 20, 1813 outlining division of house and land for Jacob Baldwin's three sons, Heman, Dennis and Russell Baldwin, with each of six heirs receiving an equal monetary apportionment. Lt. Jacob Baldwin Estate, April 20, 1813, Box 8-1:3 at <https://www.americanancestors.org/databases/hampshire-county-ma-probate-file-papers-1660-1889/image?volumeId=33926&pageName=8-1:3> Hampshire County, MA: Probate File Papers, 1660-1889. Online database. AmericanAncestors.org. New England Historic Genealogical Society, 2016, 2017. (From records supplied by the Massachusetts Supreme Judicial Court Archives and the Hampshire County Court. Digitized images provided by FamilySearch.org).

on fifteen
 then south
 the house
 eleven rods
 & seventeen
 part of the
 law and also
 well stand-
 we have
 and
 of the land

with the privilege of passing and repassing through Heman
 and Dennis Baldwins lands before set off to the road with
 such teams as shall be necessary, also one other piece
 of land, lying East of Nathan Parsons house, bounded West on
 Nathan Parsons Land, North and East on lands of Ebenezer Adams
 South on lands of Ebenezer Adams, David Adams, & Nathan Parsons
 containing ten acres and we have appraised the same at two
 hundred thirty five Dollars and eighty three cents which with
 Sixty Dollars we have added Heman Baldwin is in full
 for his Share in the said Estate -

of said
 of the
 set off to
 the house
 at five rods
 as the
 East 19 1/2
 by rods to the
 of beginning
 we do and
 all Baldwin
 in tract
 said real
 lands until
 a north the
 19 1/2 rods

We have set off to Polly Baldwin a Daughter of said Heman
 the Mountain lot bounded West on Lands of Peter Hens North
 on land of Joseph Coe East on Lands of Nathl. Bates, South on
 Lands of Eph^m Coe, containing twenty five acres also another
 piece of Land called the Tibbals lot bounded West on the highway
 South and North on lands of Moses Parsons, East on lands of
 Sam^l D. Wilcox and the heirs of David Hens, containing eight
 acres and twenty rods of Land, and we have appraised the
 same at two hundred and Ninety four Dollars and eighty
 three cents which is in full for his Share in said Estate -

We have set off to Fanny Baldwin another Daughter of said
 Heman the following tract of Land being part of the homestead on
 beginning at the South East corner of land set off to Heman Baldwin
 then North 19 1/2 degrees East twenty rods to the North East corner of
 Land set off to said Heman, then West 34 1/2 degrees North six rods
 then North 21 degrees East one hundred rods then East 19 1/2 degrees
 South fifteen rods, then South 21 degrees West, one hundred and
 twenty rods to the road then on the road nine rods to the first
 mentioned boundary, containing ten acres and one half of land
 and we have appraised the same to be worth two hundred
 and Ninety four Dollars and Eighty three cents in full
 of his share in said Estate

of the
 beginning
 of the piece
 on the East
 from then
 West one
 to the place
 of an acre

Figure B4c. Estate settlement of April 20, 1813 outlining division of land for Jacob Baldwin's third eldest son Russell Baldwin (ca. 1793-1832) at top of page, continued from previous page; and daughters Polly and Fanny, with each of the six heirs receiving an equal apportionment. Lt. Jacob Baldwin Estate, April 20, 1813, Box 8-1:4 at <https://www.americanancestors.org/databases/hampshire-county-ma-probate-file-papers-1660-1889/image?volumelid=33926&pageName=8-1:4> Hampshire County, MA: Probate File Papers, 1660-1889. Online database. AmericanAncestors.org. New England Historic Genealogical Society, 2016, 2017. (From records supplied by the Massachusetts Supreme Judicial Court Archives and the Hampshire County Court. Digitized images provided by FamilySearch.org).

Know all Men by these presents that I Dennis Baldwin of
 Granville, a Minor above the Age of fourteen years, viz fourteen
 years the twenty Second Day of August Eighteen hundred and five
 Son of Jacob Baldwin late of Granville in the County of Hampshire
 Gent Deceased have named, ordained and Made, and by these presents
 do make and constitute John Phelps of Granville to be my Guardian
 with full power and Authority for me in my name and to my use
 to ask Demand, sue for, receive and take into his possession and Custody
 all and singular such part and portion of Estate which or may be
 coming to or due to the Estate of the said Deceased or which, by any other
 way or means whatsoever both of right appertain or belong to me, and
 to manage employ and Improve the same for my best Advantage and
 profit during my minority, and to do all and whatsoever may be necessary
 in and about the premises, as fully and Effectually to all Intent and
 purposes, as I might or could do personally being of full Age, praying
 that he may be accordingly accepted into the same power and trust.
 In witness whereof I have hereunto set my hand and Seal
 this Second Day of September in the year of our Lord one
 Thousand Eight hundred and five —
 Signed Sealed and
 Delivered in presence of
 Francis Baker
 Moore Cox
 Dennis Baldwin

Hampshire
 To the Hon^{ble} Samuel Henshaw Esq^r Judge of the
 Probate of Wills &c for said County of Hampshire —
 This Certifies that the Minor whose name is subscribed to
 the foregoing Instrument living more than ten miles distance
 from Northampton or any place of the sitting of the Court
 of Probate this day came before the Subscriber, one of the Justices
 of the peace within and for the County of Hampshire and
 made Oath of John Phelps of said Granville to be
 his Guardian as in and by the Instrument aforesaid
 appears Given under my hand this Second Day of Sept^r
 in the year of our Lord Eighteen hundred and five
 J. Meddick Justice of the Peace

Figure B5. September 2, 1805 Guardianship of Lt. Baldwin's second eldest son, Dennis/Denison/ Denizen Baldwin (1791-1814) aged fourteen by John Phelps, Gent. of Granville. Lt. Jacob Baldwin Estate, Box 8-1:42 at <https://www.americanancestors.org/databases/hampshire-county-ma-probate-file-papers-1660-1889/image?pageName=8-1:42&volumeId=33926> Hampshire County, MA: Probate File Papers, 1660-1889. Online database. AmericanAncestors.org. New England Historic Genealogical Society, 2016, 2017. (From records supplied by the Massachusetts Supreme Judicial Court Archives and the Hampshire County Court.

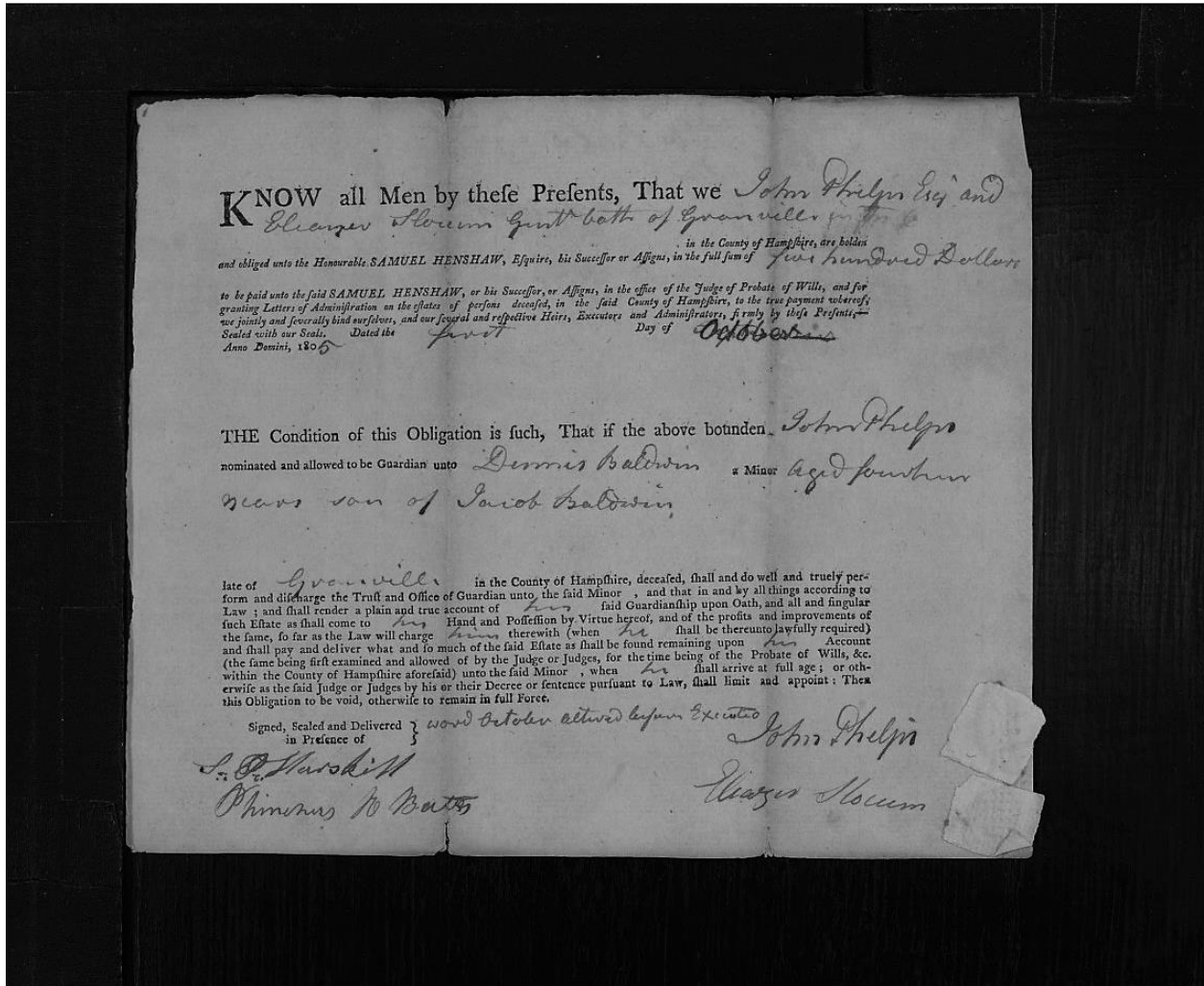


Figure B6. Continuation of guardianship papers: October 1, 1805 Guardianship of Dennis/Denizen Baldwin aged fourteen by John Phelps, Gent. of Granville. Lt. Jacob Baldwin Estate, Box 8-1:56 at <https://www.americanancestors.org/databases/hampshire-county-ma-probate-file-papers-1660-1889/image?volumeId=33926&pageName=8-1:56>. Hampshire County, MA: Probate File Papers, 1660-1889. Online database. AmericanAncestors.org. New England Historic Genealogical Society, 2016, 2017. (From records supplied by the Massachusetts Supreme Judicial Court Archives and the Hampshire County Court. Digitized images provided by FamilySearch.org).

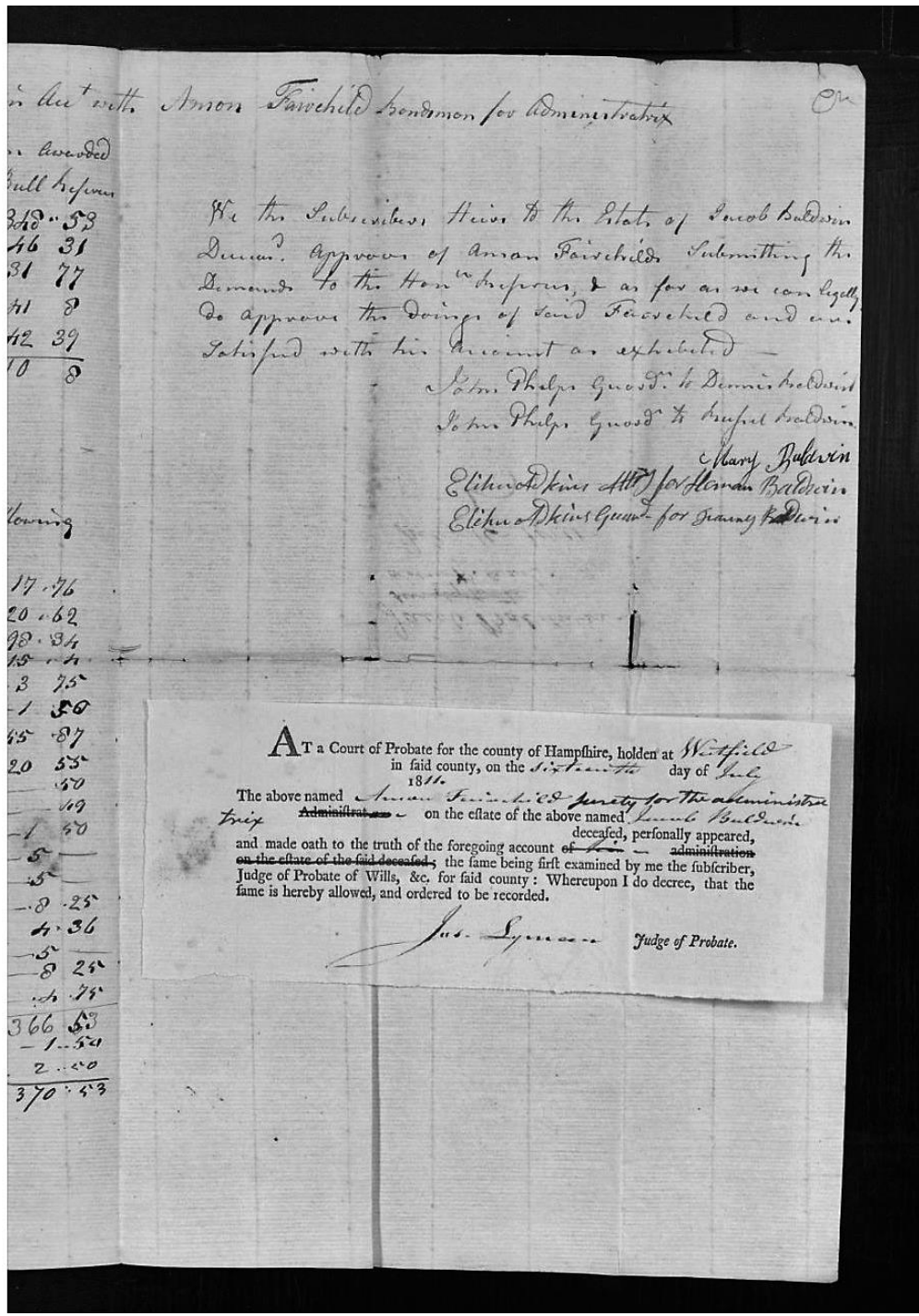


Figure B7. Estate of Lt. Jacob Baldwin, July 16, 1811 Recording his children as Heirs, and their Guardians appointed as residents of the Commonwealth of Massachusetts: John Phelps, guardian of Dennis and Russell Baldwin; daughter Mary (Polly) Baldwin (born c. 1789, of age); Elihu Adkins, attending (agent) for Heman Baldwin (c. 1787-1873) of age, and as guardian of Fanny (born c. 1793). Lt. Jacob Baldwin Estate, Box 8-1:52 at <https://www.americanancestors.org/databases/hampshire-county-ma-probate-file-papers-1660-1889/image?volumeId=33926&pageName=8-1:52> Hampshire County, MA: Probate File Papers, 1660-1889. Online database. AmericanAncestors.org. New England Historic Genealogical Society, 2016, 2017. (From records supplied by the Massachusetts Supreme Judicial Court Archives and the Hampshire County Court. Digitized images provided by FamilySearch.org).

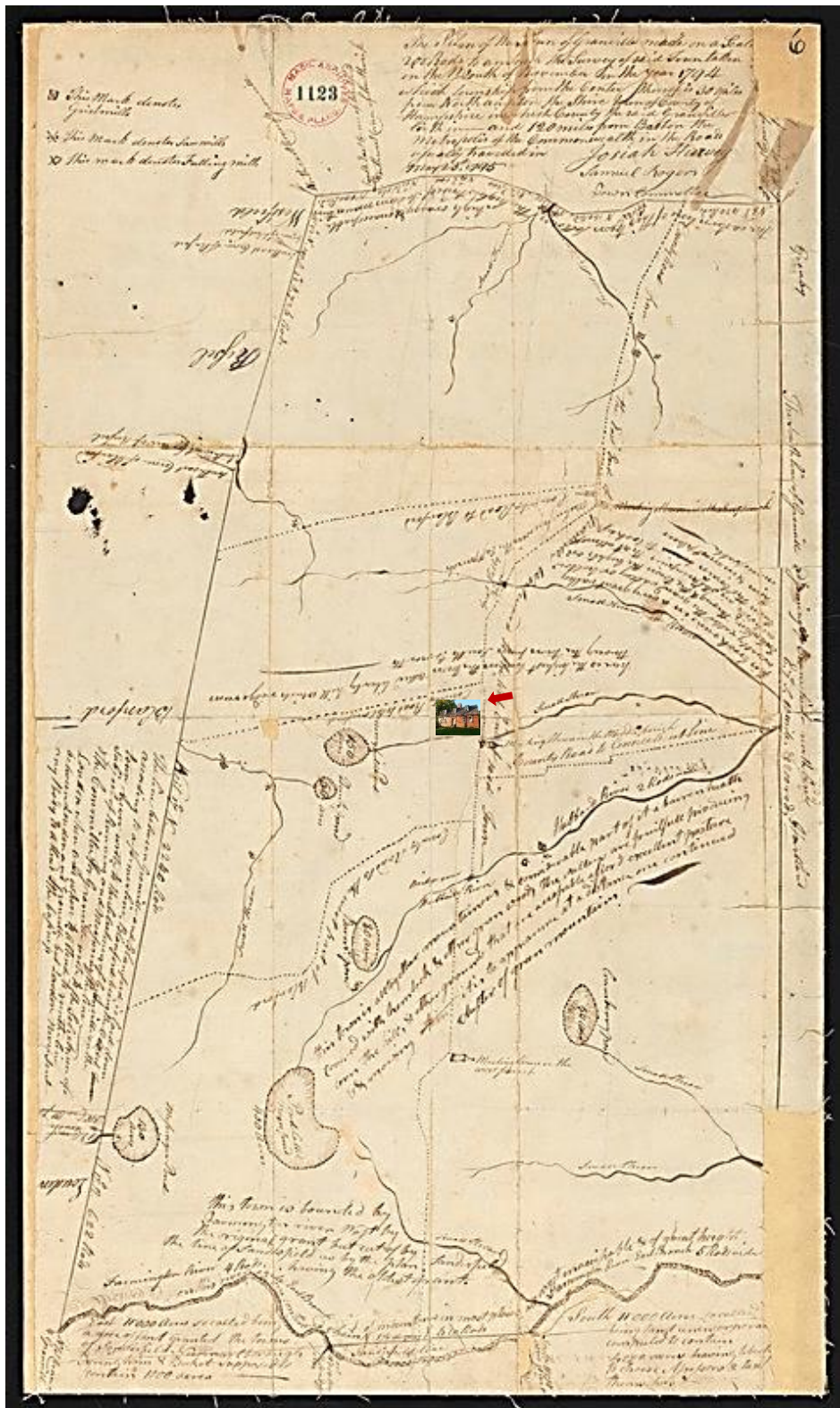


Figure B8a. Red arrow (➡) and picture) added herein indicates Jacob Baldwin House on detail in **Figure B8b.** *Plan of Granville, surveyor's name not given dated November 1794, signed by the Town Committee on May 23, 1795, a few weeks after Jacob Baldwin was chosen 'Surveyor' and 'Sealer of the Weights and Measures' at the Granville Town Meeting, March 9, 1795. Lt. Baldwin may have been taught, or assisted, by Colonel David Moseley of the third Regiment, Hampshire County, under whom he served in the Granville Company in 1782. Jacob Baldwin had previously been appointed Surveyor on March 19, 1783 and March 8, 1790. Map mounted on linen, 33 x 58 cm approximately 12 x 22 inches. Courtesy of Massachusetts Archives, Massachusetts Office of the Secretary of State. Digital Commonwealth Massachusetts Collections Online at <https://www.digitalcommonwealth.org/search/commonwealth:2227nq905>*

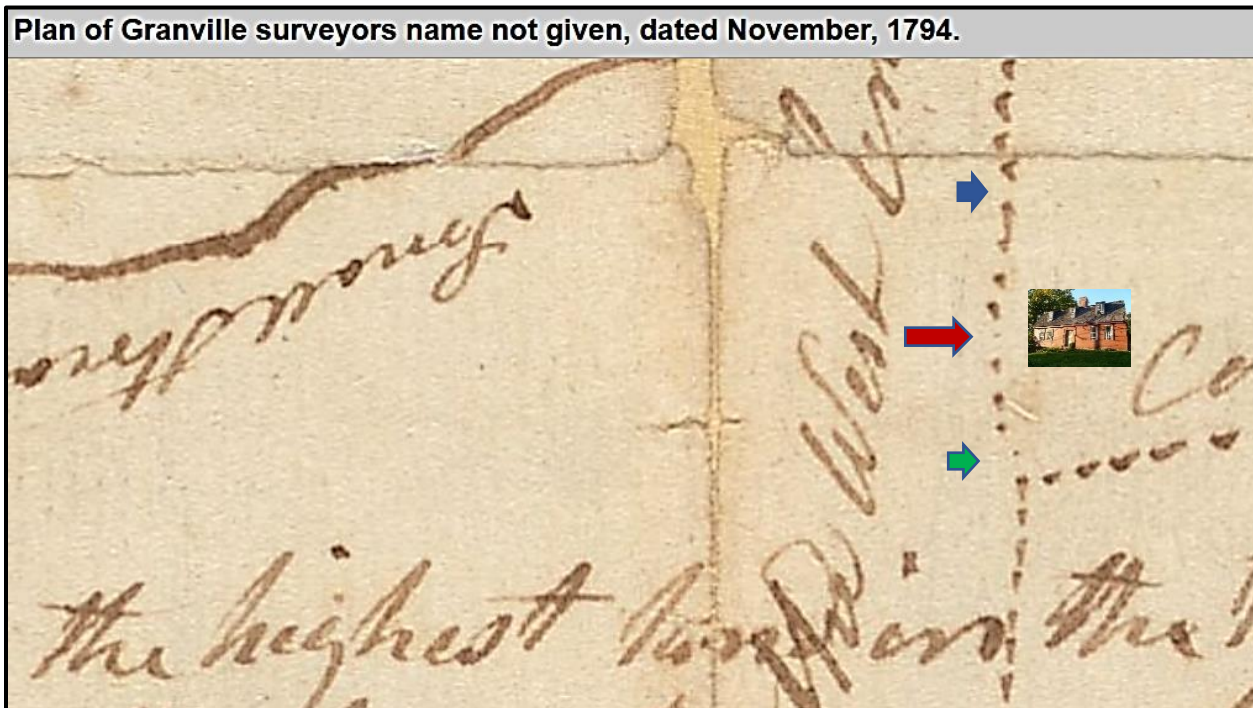


Figure B8b. Detail, 1794 Plan of Granville with location of the Jacob Baldwin Tavern (red arrow) west of “the highest land in the town.” Property deeds indicate Daniel Rose’s land included the County Road, hence there is a break in the drawing of the road line in front of the house. The especially lengthy break in the line at the Baldwin Tavern suggests more area for stage coaches and horses and an interest on the part of the surveyor in this particular property. Jacob Baldwin purchased the Daniel Rose House in 1794; and was Town Surveyor in Granville in 1783, 1790 and March 1795, suggesting he was the surveyor responsible for this 1794 Plan and knew how to use a compass or sextant with the Silver Watch he owned, presumably with a ‘second hand’, to survey the town. Lt. Baldwin may have been taught by, the then late, Daniel Rose, who was owed payment in 1790 from Captain Lebbeus Ball for maps and could have been a mapmaker and scouted land with his brother David Rose, an advance scout for the Durham Company. Or, Baldwin could have been taught, and or assisted, by Colonel David Moseley of Westfield, in whose regiment he served in 1782. Moseley was known for his surveys and his compass was preserved by his family.

The Tavern is indicated by the break in the markings for the County Road. Three breaks west of North Lane appear to indicate, as per arrows: (upper, blue) the Ezra Baldwin House; (center, red) the Daniel Rose House purchased by Lt. Jacob Baldwin; and (lower, green) the probable area of the David Rose House on his “North home lot” including the “Cyder Mill” just west of the intersection of present day North Lane (here labeled in 1794 as County Road to Blandford) and the County Road (now Main Road, Route 57). David Rose’s will of 1790 suggests his home was north of the County Road (Route 57); north and west of his son David, Junior’s line. Map, from the Massachusetts Office of the Secretary of State, Digital Commonwealth Massachusetts Collections Online at <https://www.digitalcommonwealth.org/search/commonwealth:2227nq905>

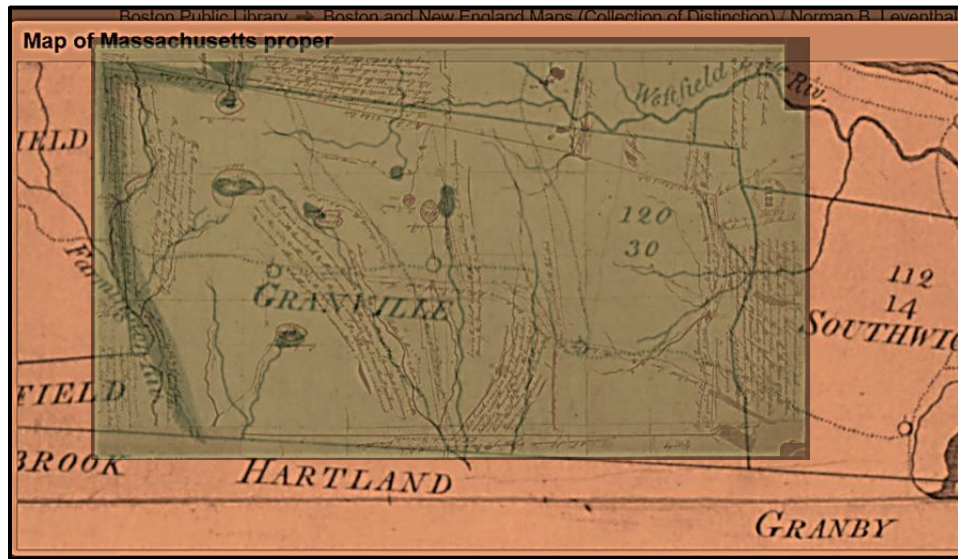


Figure B8c. Transparent Overlay (green colored detail) from 1794 Plan compares (dark green) ponds to pond locations on 1802 orange Map detail beneath. The 1794 survey was prepared for the 1802 map. Changes were made to the 1794 scale for the 1802 map. Transparent overlay, 1794 Plan of Granville, Massachusetts Office of the Secretary of State, Digital Commonwealth Massachusetts Collections Online at <https://www.digitalcommonwealth.org/search/commonwealth:2227nq905> placed over (Orange colored herein) Map of Massachusetts Proper, 1802, compiled from actual surveys made by order of the General Court, and under the inspection of agents of their appointment by Osgood Carleton (1742-1816); engraved by Joseph Callender and Samuel Hill. Map reproduction courtesy of the Norman B. Leventhal Map & Education Center at the Boston Public Library accessed at Digital Commonwealth Massachusetts Collections Online at <https://www.digitalcommonwealth.org/search/commonwealth:3f4630649>

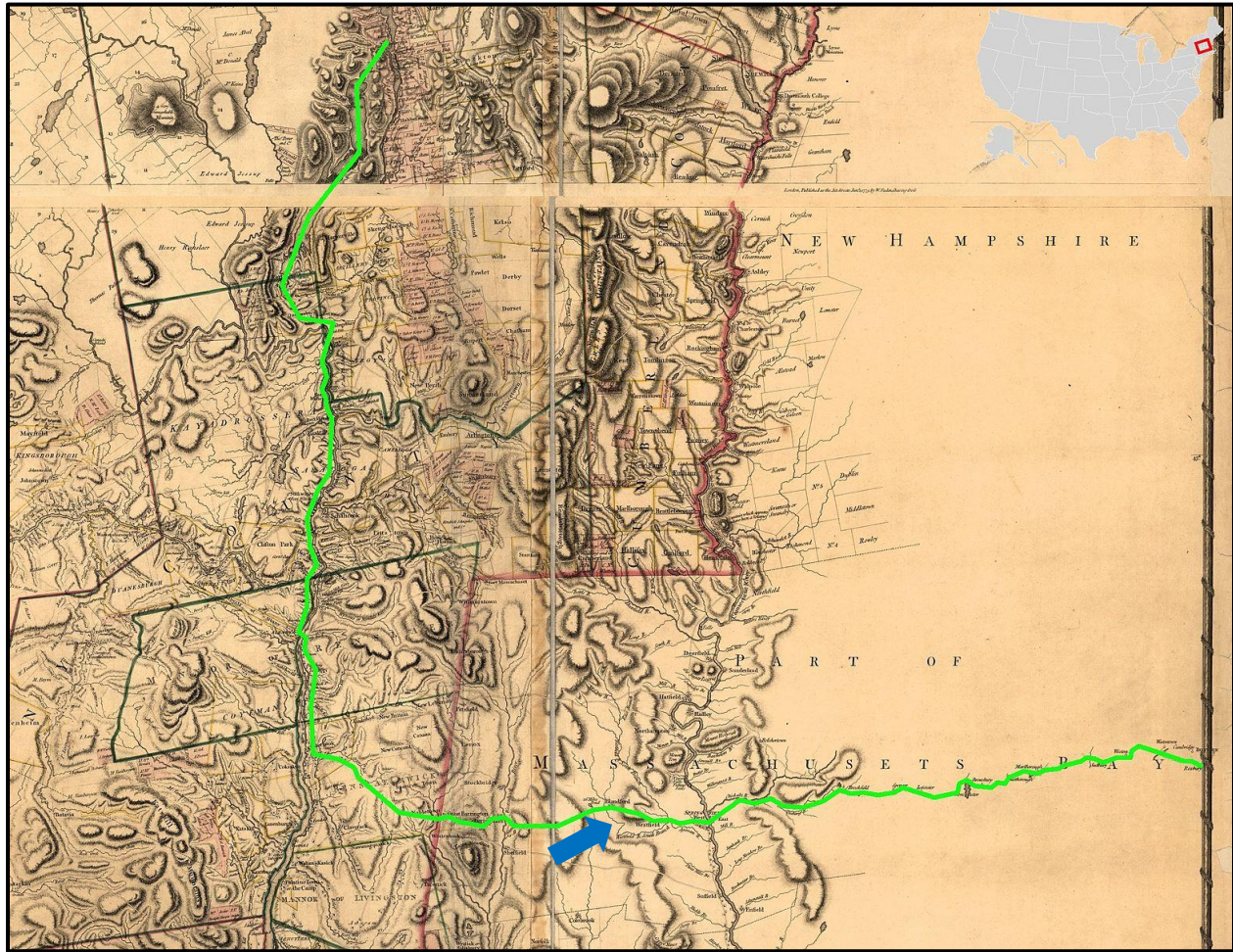


Figure B9. The Abner Rose Tavern and Jacob Baldwin Tavern were not far from what is known today as the ‘Henry Knox Trail;’ and artilleryman Abner Rose’s stories of his days with the Continental Army may have attracted listeners to his tavern. The portals in the west-facing cellar wall of the Daniel Rose house and the proximity of the Knox trail suggest the importance of artillery field pieces appreciated by the communities of Western Massachusetts, for defense and a signal system. West Granville (blue arrow) is about ten miles due south of Blandford, seen here on the Trail, where members of the Phelon family lived, before moving to Granville, and the trail passes through Springfield where Lt. Joseph Phelan lived. Phelon family oral history relates that Phelon oxen were used to pull sledges for future Brig. General Henry Knox, when cannon from Fort Ticonderoga were transported to Dorchester Heights overlooking Boston, in December-January 1776. At that time, Daniel Rose and his two sons Abner and Russell Rose were in Roxbury at the Siege of Boston where the Fort Ticonderoga cannon would ensure the British evacuated Boston, March 17, 1776. The route passes through Westfield where Knox loaded a cannon with powder and fired it for the assembled crowd. Sauthier, Claude Joseph, and William Faden. *A chorographical map of the Province of New-York in North America, divided into counties, manors, patents and townships; exhibiting likewise all the private grants of land made and located in that Province.* London, 1779. Original map image, Courtesy, Library of Congress, Geography and Map Division at <https://www.loc.gov/resource/g3800.ar107003/>

Detail of map modified to show the Henry Knox Trail in green with an inset of the map's location in the modern United States; file accessed at Wikipedia, under the terms of the GNU Free Documentation License Version 1.2 at https://en.wikipedia.org/wiki/GNU_Free_Documentation_License and the Creative Commons License at <https://commons.wikimedia.org/wiki/File:HenryKnoxTrail.jpg>