

Massachusetts Cultural Resource Information System

Scanned Record Cover Page

Inventory No:	GRN.73
Historic Name:	Barlow, R. House
Common Name:	
Address:	492 Main Rd
City/Town:	Granville
Village/Neighborhood:	Granville
Local No:	50
Year Constructed:	1837
Architect(s):	
Architectural Style(s):	Greek Revival
Use(s):	Single Family Dwelling House
Significance:	Architecture
Area(s):	GRN.D: Granville Village GRN.F: Granville Village Historic District
Designation(s):	Nat'l Register District (11/05/1991)
Building Materials(s):	Wall: Brick; Wood Clapboard



The Massachusetts Historical Commission (MHC) has converted this paper record to digital format as part of ongoing projects to scan records of the Inventory of Historic Assets of the Commonwealth and National Register of Historic Places nominations for Massachusetts. Efforts are ongoing and not all inventory or National Register records related to this resource may be available in digital format at this time.

The MACRIS database and scanned files are highly dynamic; new information is added daily and both database records and related scanned files may be updated as new information is incorporated into MHC files. Users should note that there may be a considerable lag time between the receipt of new or updated records by MHC and the appearance of related information in MACRIS. Users should also note that not all source materials for the MACRIS database are made available as scanned images. Users may consult the records, files and maps available in MHC's public research area at its offices at the State Archives Building, 220 Morrissey Boulevard, Boston, open M-F, 9-5.

Users of this digital material acknowledge that they have read and understood the MACRIS Information and Disclaimer (<http://mhc-macris.net/macrisdisclaimer.htm>)

Data available via the MACRIS web interface, and associated scanned files are for information purposes only. THE ACT OF CHECKING THIS DATABASE AND ASSOCIATED SCANNED FILES DOES NOT SUBSTITUTE FOR COMPLIANCE WITH APPLICABLE LOCAL, STATE OR FEDERAL LAWS AND REGULATIONS. IF YOU ARE REPRESENTING A DEVELOPER AND/OR A PROPOSED PROJECT THAT WILL REQUIRE A PERMIT, LICENSE OR FUNDING FROM ANY STATE OR FEDERAL AGENCY YOU MUST SUBMIT A PROJECT NOTIFICATION FORM TO MHC FOR MHC'S REVIEW AND COMMENT. You can obtain a copy of a PNF through the MHC web site (www.sec.state.ma.us/mhc) under the subject heading "MHC Forms."

Commonwealth of Massachusetts
Massachusetts Historical Commission
220 Morrissey Boulevard, Boston, Massachusetts 02125
www.sec.state.ma.us/mhc

This file was accessed on: Tuesday, February 20, 2018 at 5:39: PM

FORM B - BUILDING

MASSACHUSETTS HISTORICAL COMMISSION
 80 BOYLSTON STREET
 BOSTON, MA 02116

AREA DF FORM NO. 73

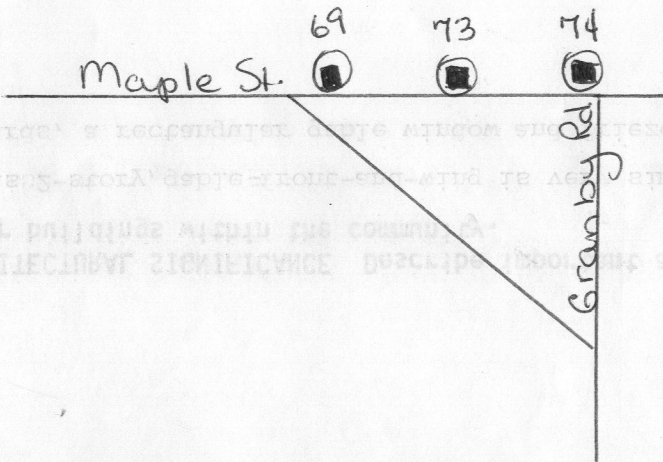
NEDIS 11/5/91 GRN.73



Pl-Granville

Granville
 492 Main Rd
 Maple Street
 R. Barlow House
 Present Residence
 Original Residence
 1837
 Assessor's Records
 Greek Revival
 Unknown

Sketch Map: Draw map showing property's location in relation to nearest cross streets and/or geographical features. Indicate all buildings between inventoried property and nearest intersection(s). Indicate north



Exterior Wall Fabric Clapboard
 Outbuildings Barn

Major Alterations (with dates)

Condition Fair

Moved _____ Date _____

Acreage Less than 1 acre

Setting Village

UTM REFERENCE _____

USGS QUADRANGLE Southwick

SCALE 1:25,000

Recorded by Joanne Keim - PVPC

Organization Granville Historic Commission

Date August 1987

NATIONAL REGISTER CRITERIA STATEMENT (if applicable)

ARCHITECTURAL SIGNIFICANCE Describe important architectural features and evaluate in terms of other buildings within the community.

This 2-story, gable-front-and-wing is very similar to #71. Features include corner boards, a rectangular gable window and frieze boards on the main block.

HISTORICAL SIGNIFICANCE Explain the role owners played in local or state history and how the building relates to the development of the community.

This property belonged to R. Barlow in 1855 and E. Barlow in 1894-1912.

BIBLIOGRAPHY and/or REFERENCES


- Registry of Deeds - 2524/94
- Hampden County Atlas - 1855, 1894, 1912

D	8513
WKEY	FORM NO.

FORM B - BUILDING

In Area no.	Form no.
	7350

MASSACHUSETTS HISTORICAL COMMISSION
Office of the Secretary, State House, Boston



1. Town Granville (Granville village)
 Address Rte 57 Pl Granville

Present use dwelling/garage

Present owner _____

3. Description:

Date 1835

Source plaque on house

Style _____

Architect _____

Exterior wall fabric _____

Outbuildings (describe) _____

Other features _____

Altered _____ Date _____

Moved _____ Date _____

5. Lot size:

Less than one acre _____ Over one acre _____

Approximate frontage _____

Approximate distance of building from street

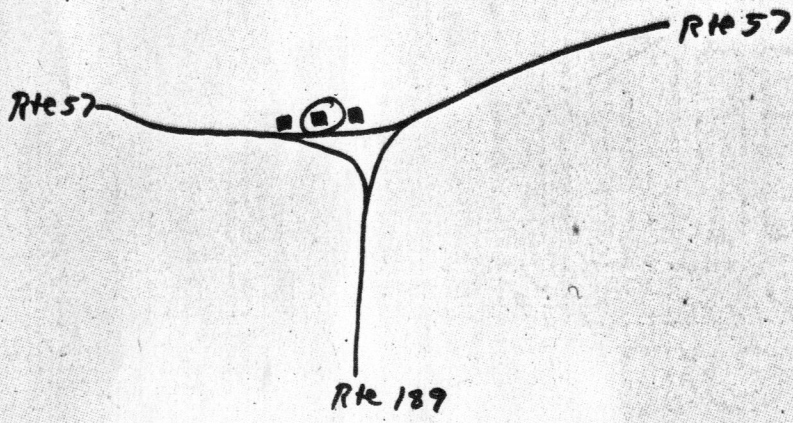
50'

6. Recorded by AMB

Organization LPVRC

Date 4/20/73

4. Map. Draw sketch of building location in relation to nearest cross streets and other buildings. Indicate north.



DO NOT WRITE IN THIS SPACE
 USGS Quadrant _____
 MHC Photo no. _____

(over)

7. Original owner (if known) _____

Original use _____

Subsequent uses (if any) and dates _____

8. Themes (check as many as applicable)

- | | | | | | |
|-----------------------|------------|----------------------------|-------|-----------------------|-------|
| Aboriginal | _____ | Conservation | _____ | Recreation | _____ |
| Agricultural | _____ | Education | _____ | Religion | _____ |
| Architectural | <u>B.S</u> | Exploration/
settlement | _____ | Science/
invention | _____ |
| The Arts | _____ | Industry | _____ | Social/ | _____ |
| Commerce | _____ | Military | _____ | Humanitarian | _____ |
| Communication | _____ | Political | _____ | Transportation | _____ |
| Community development | _____ | | | | |

9. Historical Significance (include explanation of themes checked above)

10. Bibliography and/or references (such as local histories, deeds, assessor's records, early maps, etc.)

